

Texas Division of Emergency Management Texas State Operations Center



**Tuesday, September 2nd, 2025
As of 0900 CDT**

Tropical Weather Awareness



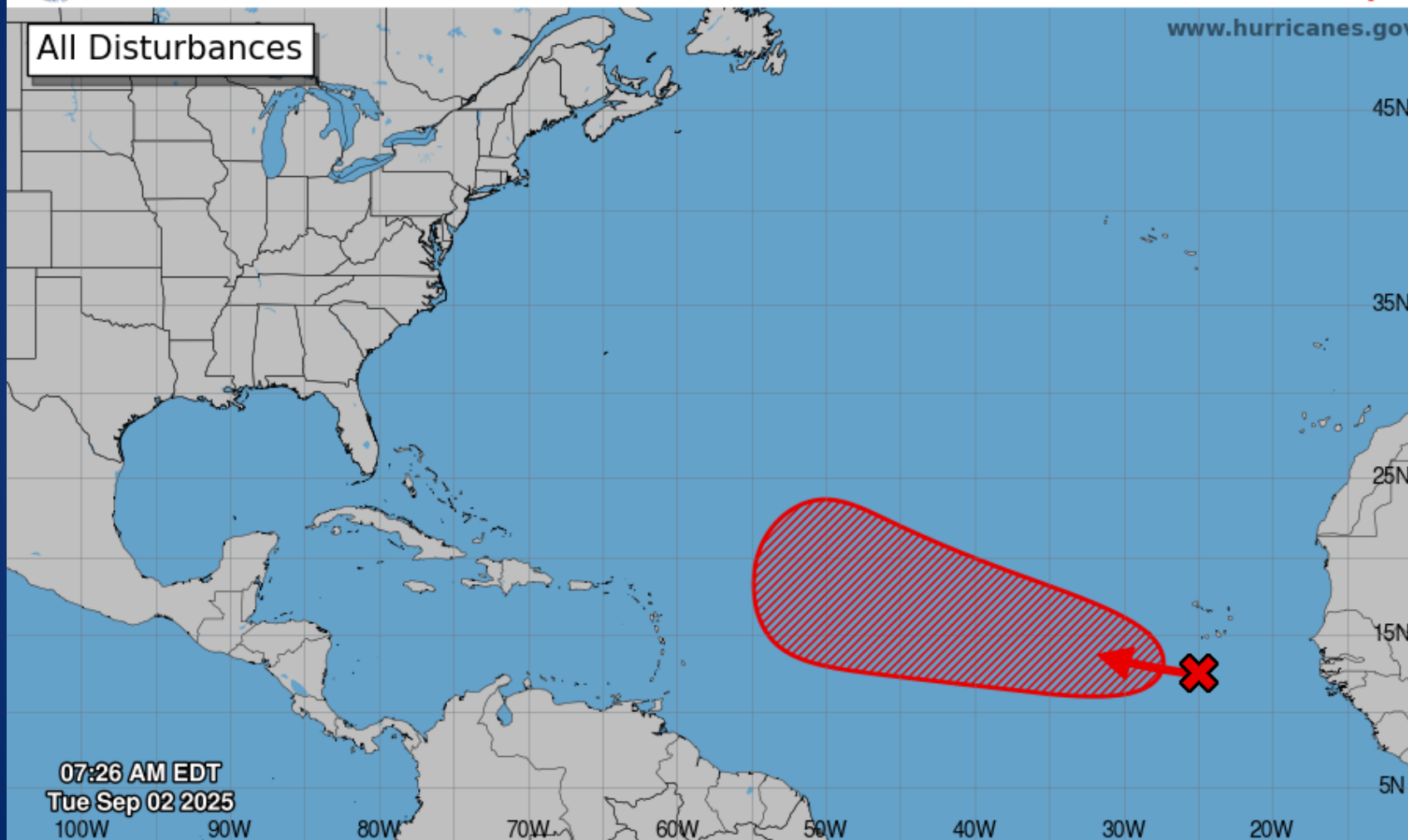
Seven-Day Graphical Tropical Weather Outlook

National Hurricane Center Miami, Florida



All Disturbances

www.hurricanes.gov



07:26 AM EDT
Tue Sep 02 2025
100W 90W 80W 70W 60W 50W 40W 30W 20W

Current Disturbances and Seven-Day Cyclone Formation Chance: < 40% 40-60% > 60%

Tropical or Sub-Tropical Cyclone: Depression Storm Hurricane

Post-Tropical Cyclone or Remnants

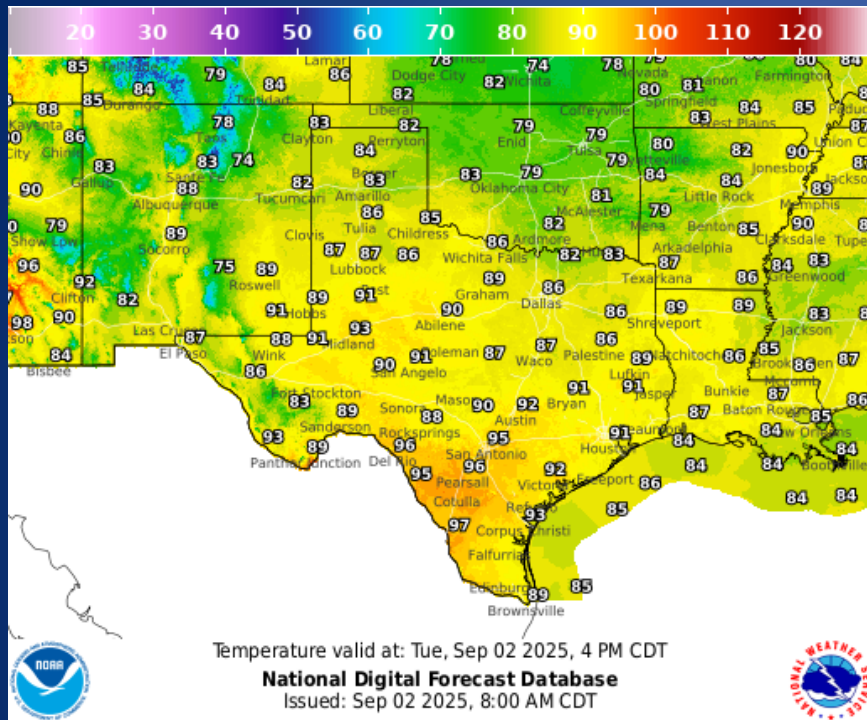
Incidents Reported to the State Operations Center (last 24 hours)

DATE	SUBJECT	LOCATION
09/01/25	Final Report of the Boil Water Notice (BWN)	Medina County
09/01/25	Initial Report of the Workers Fire	Callahan County
09/01/25	Final Report of the Workers Fire	Callahan County
09/01/25	Initial Report of an Aircraft Incident	Cameron County

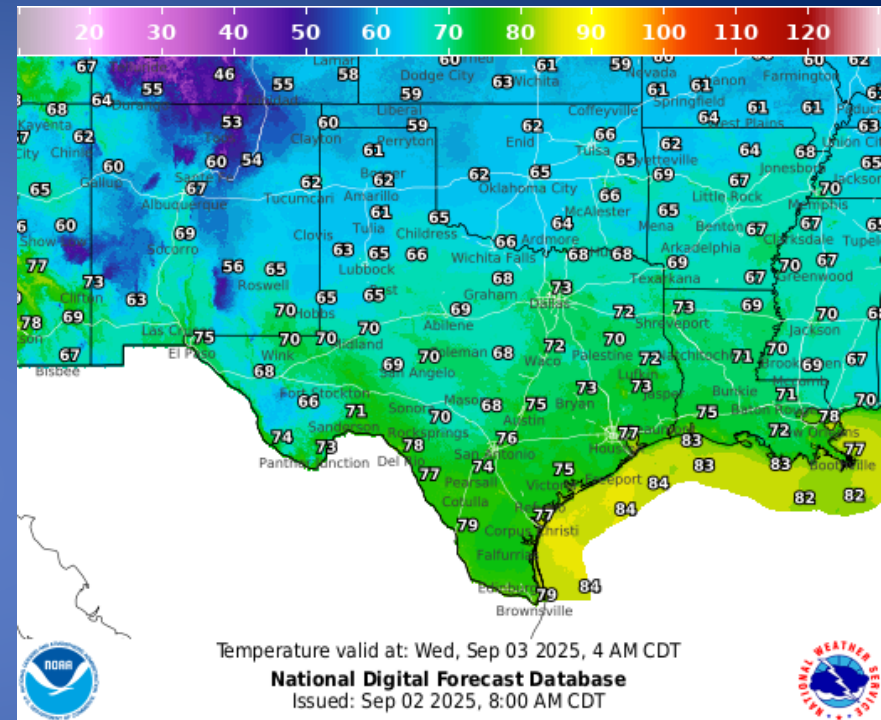
Informational Products Distributed by the State Operations Center

DATE	SUBJECT
09/01/25	NWS El Paso, TX/Santa Teresa, NM: Monday Morning Weather Hazards Briefing
09/01/25	NWS Austin/San Antonio: Flood Risk still Possible across Portions of the Southern Edwards Plateau and Rio Grande
09/02/25	Daily NWS Threat Brief for FEMA Region 6

Weather Forecast

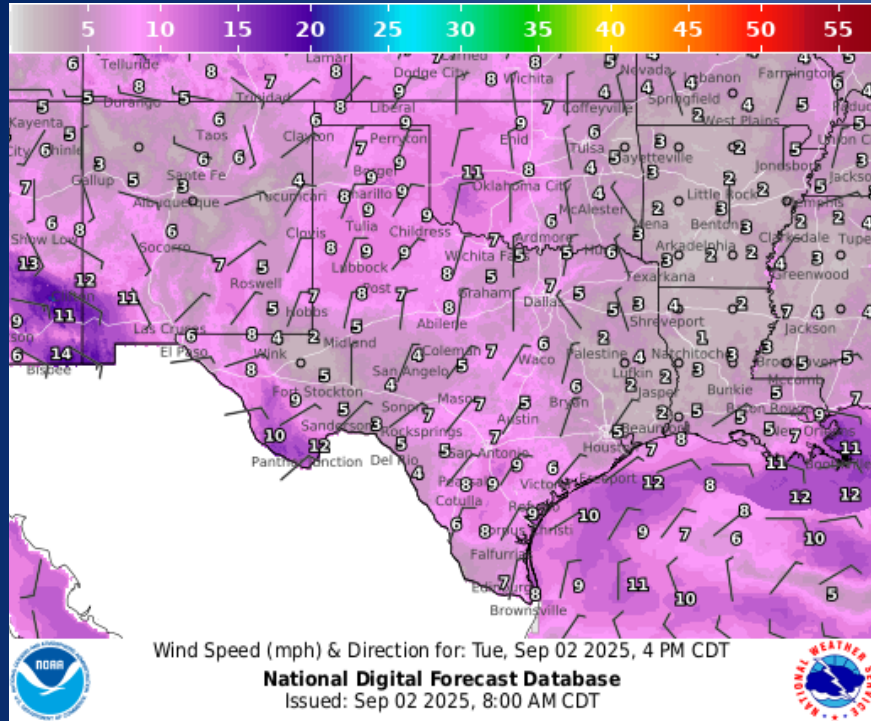


Highs

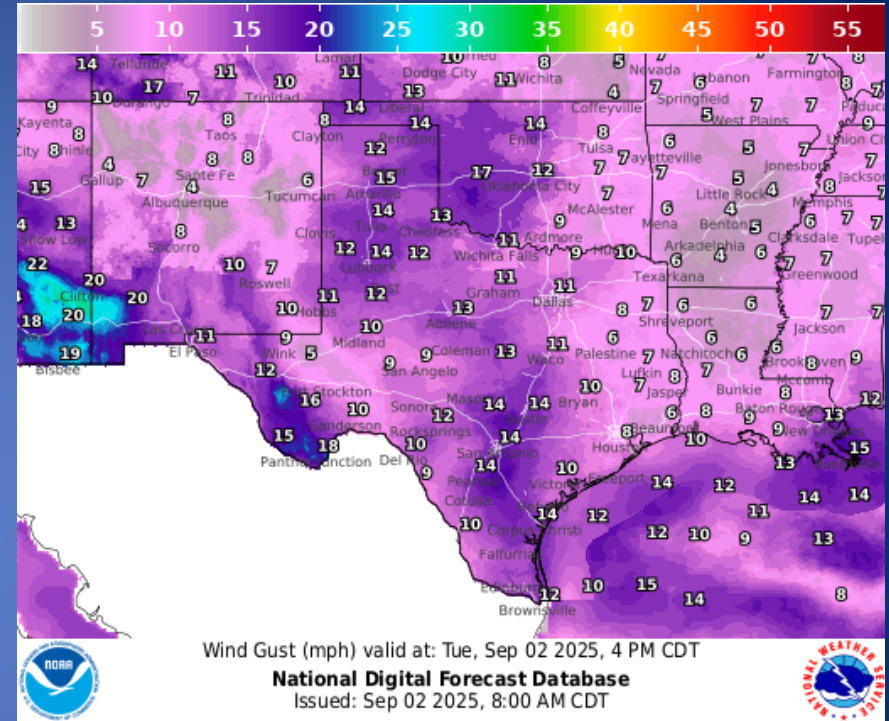


Lows

Weather Forecast



Wind Speeds




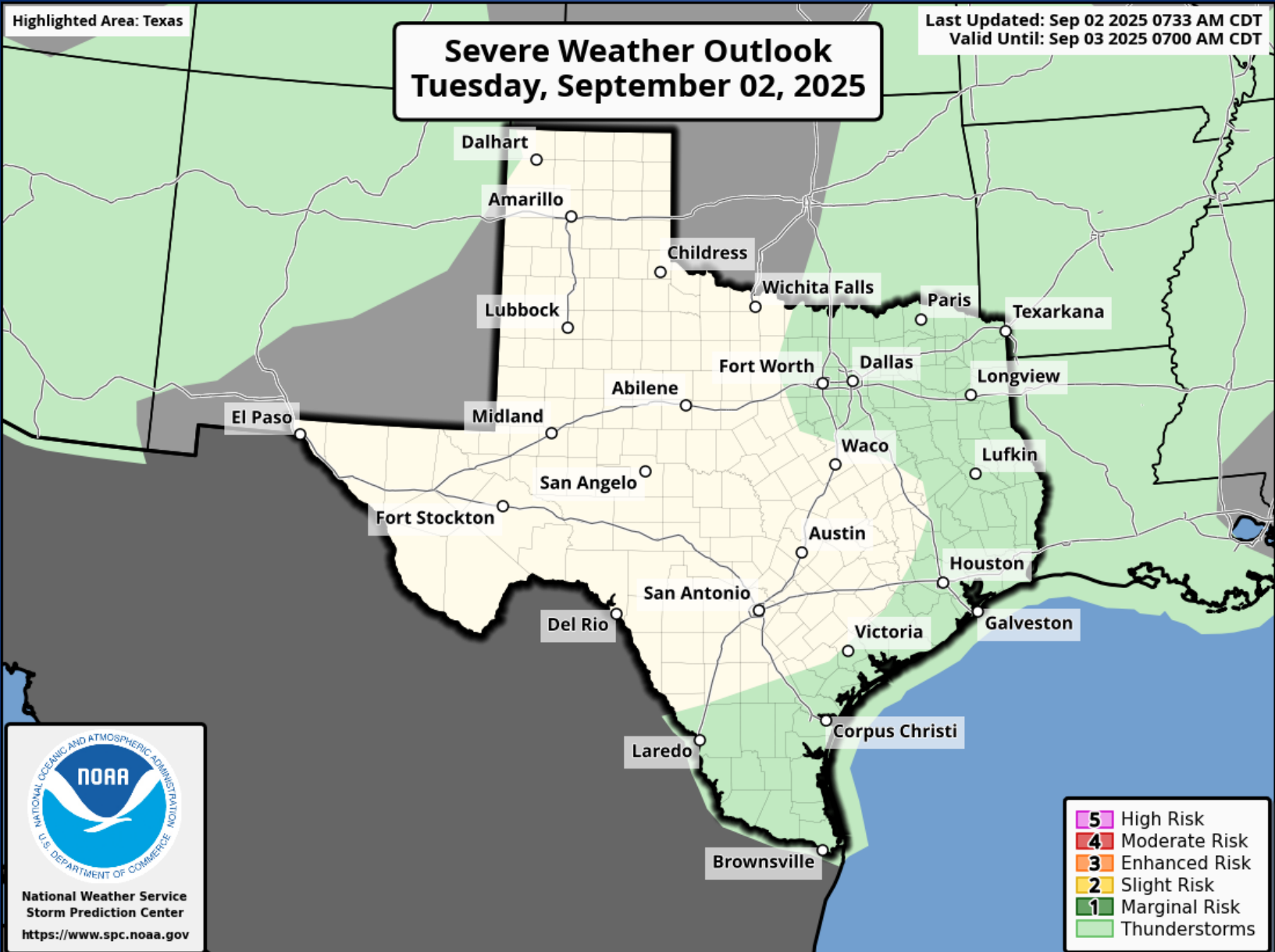
Gusts

Hazardous Weather

Highlighted Area: Texas

Severe Weather Outlook Tuesday, September 02, 2025

Last Updated: Sep 02 2025 0733 AM CDT
Valid Until: Sep 03 2025 0700 AM CDT

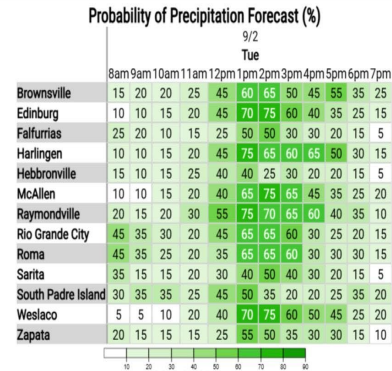


National Weather Service
Storm Prediction Center
<https://www.spc.noaa.gov>

Hazardous Weather

Today's Rain/Storm Chances

Keep an umbrella handy and drive with caution!



Timing

- Peak timing late morning through late afternoon.



Impacts

- Locally heavy rainfall, which may result in minor flooding issues especially in low-lying and flood-prone areas.
- Cloud to ground lightning.
- Gusty winds.



Amounts

- Ranging from 0.1-0.5".
- Low chance (10-20%) of locally heavy rainfall greater than 1 inch.



weather.gov/Brownsville

National Weather Service - Brownsville/RGV, TX

Follow: @NWSBrownsville

Updated: Tue Sep 02, 2025 4:00 AM

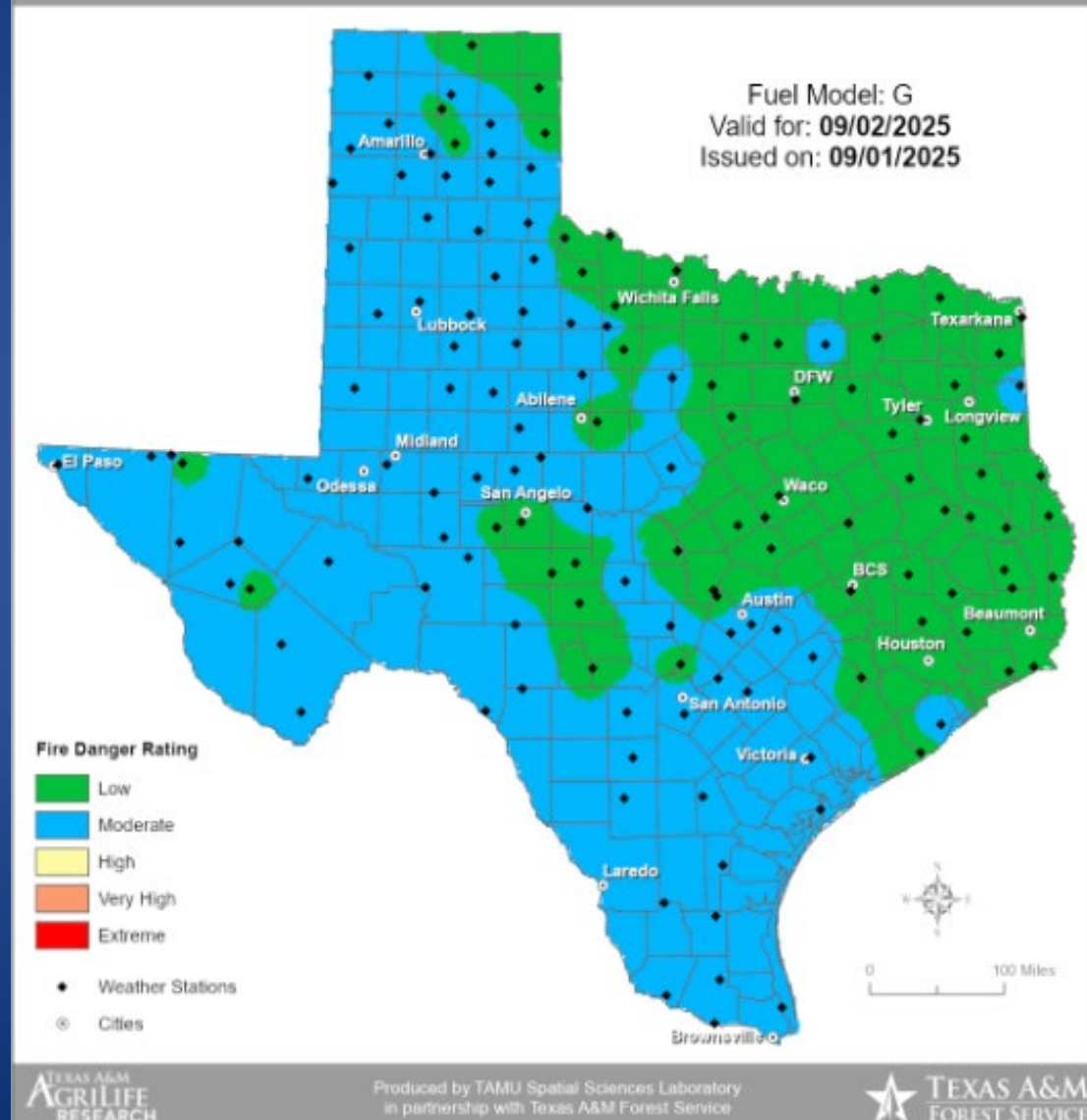
Unsettled weather continues today as a weak cold front remains draped across the region. Rain chances increase late morning into late afternoon as daytime heating and favorable moisture content interact with the weak cold front. Expect scattered showers and thunderstorms capable of locally heavy rainfall, gusty winds, and lightning throughout the day.

Weather Advisory/Statement/Watch/Warning Issued

DATE	WARNING TYPE	LOCATION
09/01/25	Flood Watch	Dimmit, Maverick, and Zavala Counties
09/01/25	Flood Advisory	Dimmit, Duval, Fannin, Frio, Harris, Kinney, Val Verde, and Zavala Counties
09/01/25	Flash Flood Warning	Hudspeth County
09/01/25	Airport Weather Warning	Nueces County
09/01/25	Special Weather Statement	Brooks, Duval, Foard, Hidalgo, Jim Hogg, Jim Wells, Kleberg, Knox, Limestone, Navarro, Starr, Webb, and Wilbarger Counties
09/01/25	Flood Warning	Presidio County

Fire Danger Forecast

Forecast Fire Danger



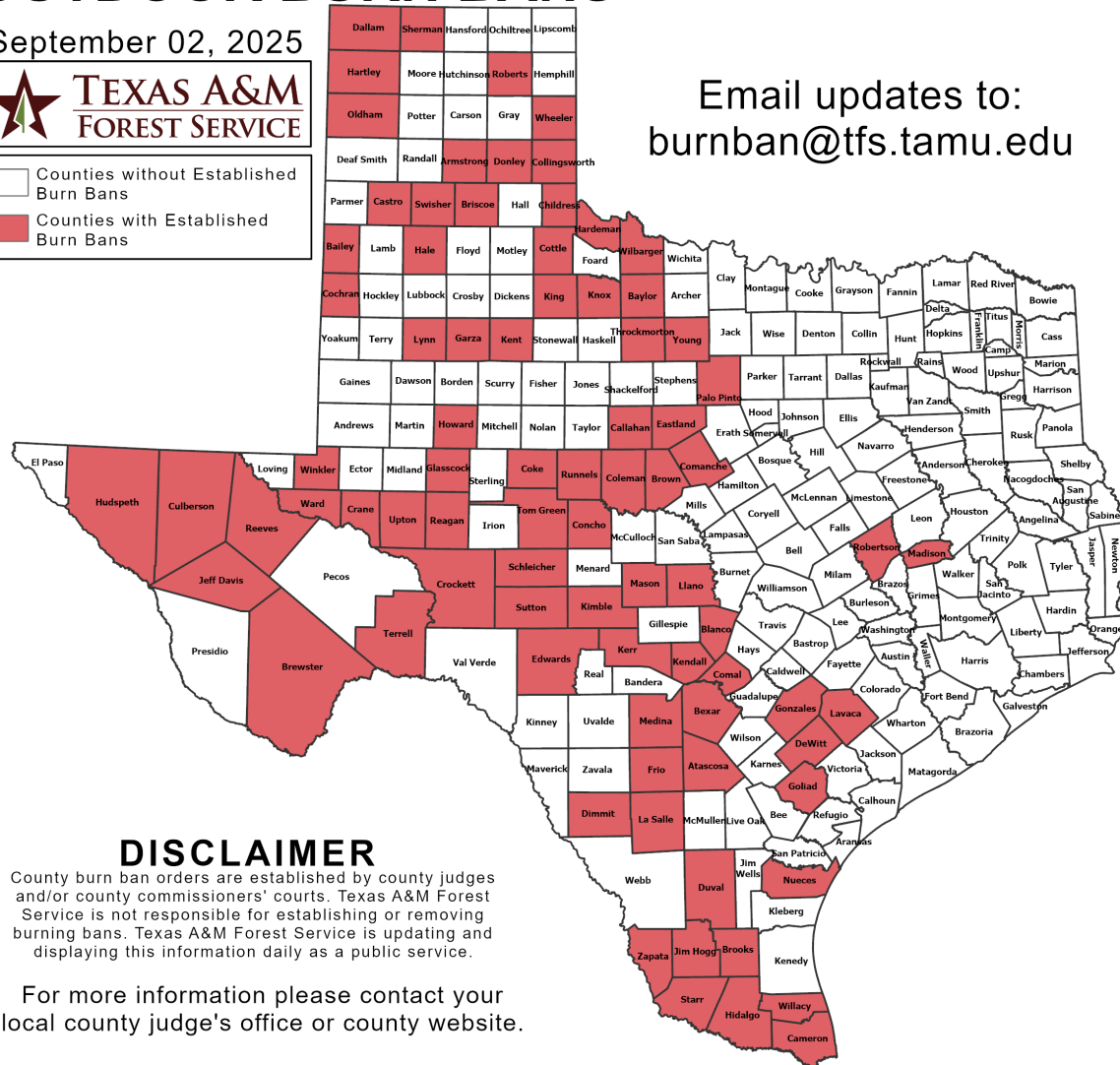
Burn Ban

OUTDOOR BURN BANS

September 02, 2025



Counties without Established Burn Bans
 Counties with Established Burn Bans



Email updates to:
burnban@tfs.tamu.edu

Counties with Burn Bans: 82

Armstrong	Donley	Mason
Atascosa	Duval	Medina
Bailey	Eastland	Nueces
Baylor	Edwards	Oldham
Bexar	Frio	Palo Pinto
Blanco	Garza	Reagan
Brewster	Glasscock	Reeves
Briscoe	Goliad	Roberts
Brooks	Gonzales	Robertson
Brown	Hale	Runnels
Callahan	Hardeman	Schleicher
Cameron	Hartley	Sherman
Castro	Hidalgo	Starr
Childress	Howard	Sutton
Cochran	Hudspeth	Swisher
Coke	Jeff Davis	Terrell
Coleman	Jim Hogg	Throckmorton
Collingsworth	Kendall	Tom Green
Comal	Kent	Upton
Comanche	Kerr	Ward
Concho	Kimble	Wheeler
Cottle	King	Wilbarger
Crane	Knox	Willacy
Crockett	La Salle	Winkler
Culberson	Lavaca	Young
Dallam	Llano	Zapata
DeWitt	Lynn	
Dimmit	Madison	

DISCLAIMER

County burn ban orders are established by county judges and/or county commissioners' courts. Texas A&M Forest Service is not responsible for establishing or removing burning bans. Texas A&M Forest Service is updating and displaying this information daily as a public service.

For more information please contact your local county judge's office or county website.

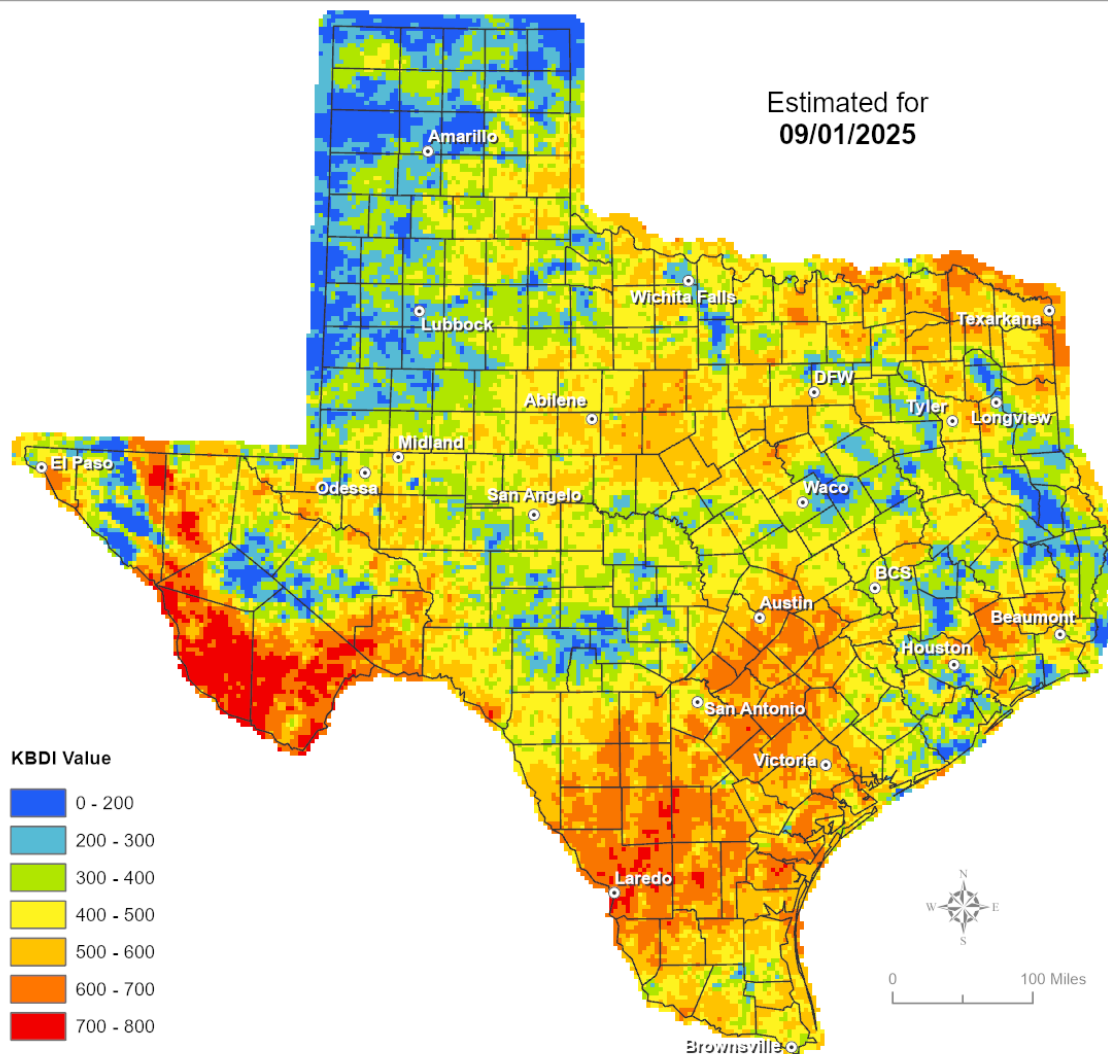
RED FLAG WARNINGS: www.weather.gov
Additional map formats available at <http://tfsweb.tamu.edu/Burnbans/>

Keetch-Byram Drought Index

Keetch-Byram Drought Index

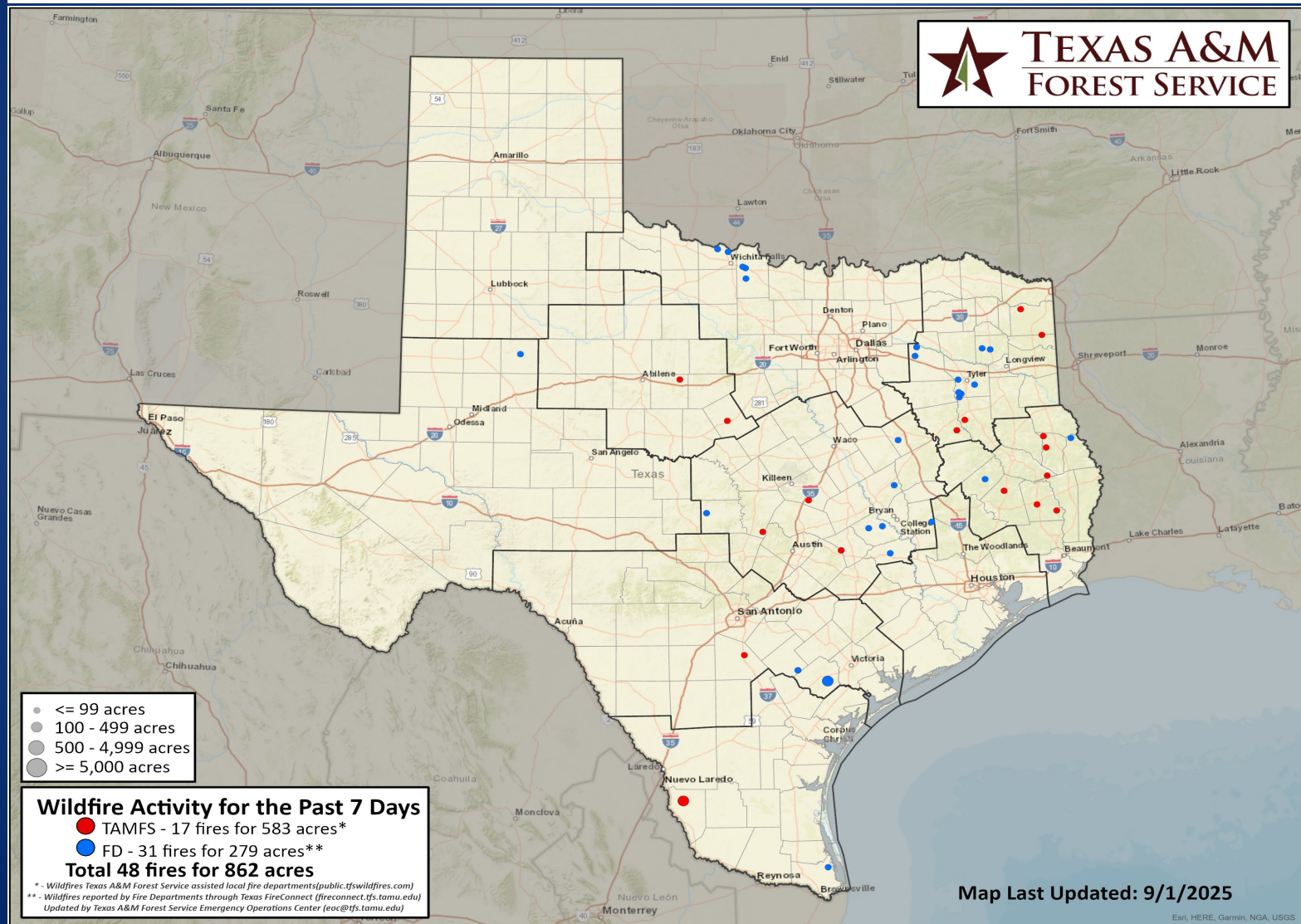
(4 km x 4 km resolution)

Estimated for
09/01/2025



Fire Activity (*Last 24 Hours)

Report of 433 (+2) fires and 88,483 (+10) acres have been burned this year. There are 82 (- 2) counties with burn bans. The Keetch–Byram Drought Index list contains 157 (-22) counties with an average over 400.



Training

DATES		TITLE	COURSE	LOCATION
09/02/25	09/05/25	Debris Management	G-202	Galveston
09/02/25	09/05/25	Instructional Presentation and Evaluation Skills	L-141	Austin

Statewide Significant Events

DATES		LOCATION	EVENT
09/02/25	09/02/25	Fort Worth	TCU Football
09/02/25	09/02/25	Houston	MLB: 2025 Houston Astros