

Texas Division of Emergency Management Texas State Operations Center



Wednesday, September 3^d, 2025
As of 0900 CDT

Tropical Weather Awareness



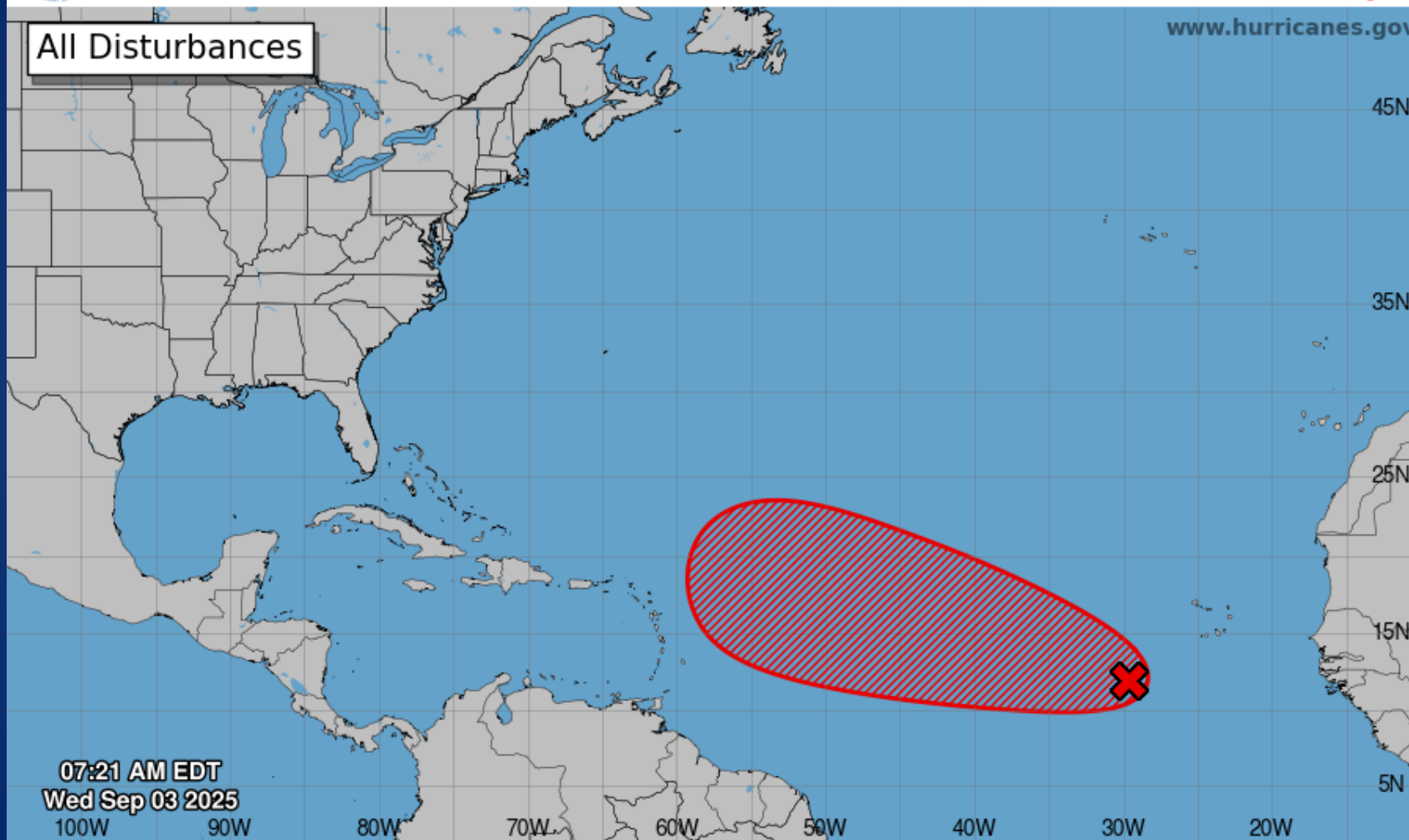
Seven-Day Graphical Tropical Weather Outlook

National Hurricane Center Miami, Florida



www.hurricanes.gov

All Disturbances



07:21 AM EDT
Wed Sep 03 2025

Current Disturbances and Seven-Day Cyclone Formation Chance: < 40% 40-60% > 60%

Tropical or Sub-Tropical Cyclone: Depression Storm Hurricane

Post-Tropical Cyclone or Remnants

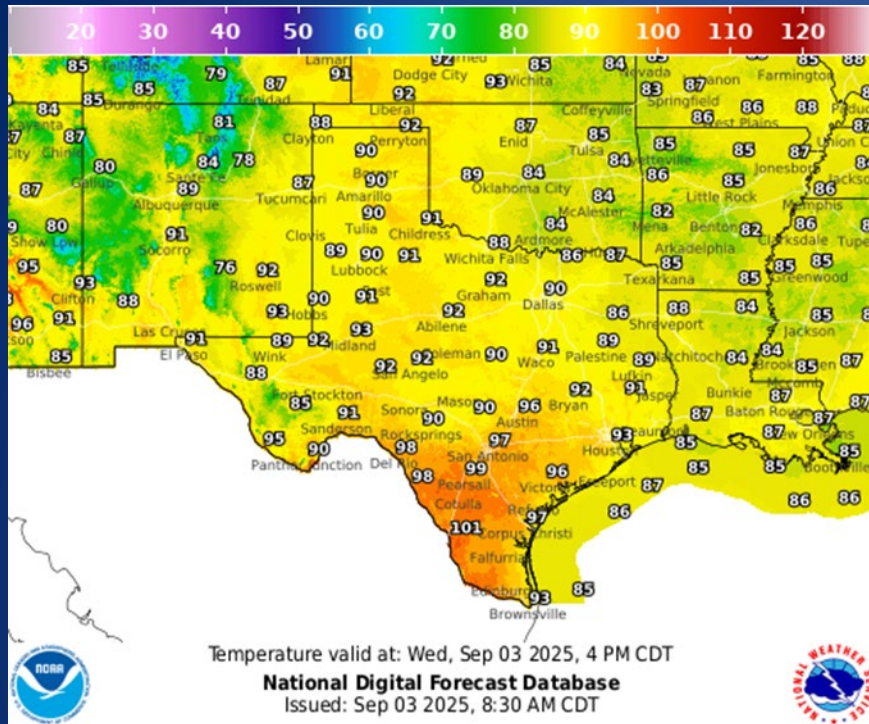
Incidents Reported to the State Operations Center (last 24 hours)

DATE	SUBJECT	LOCATION
09/02/25	Final Report of an Aircraft Incident	Cameron County
09/02/25	Final Report of a Boil Water Notice	Hall County
09/02/25	Final Report of a Boil Water Notice	Childress County
09/02/25	Final Report of a Boil Water Notice (Newlin)	Hall County
09/02/25	Initial and Final Report of the Juniper Battery Pod Failure	Robertson County
09/02/25	Initial Report of a Road Closure (IH 35)	Comal County
09/02/25	Initial Report of a Boil Water Notice	DeWitt County
09/02/25	Final Report of the Road Closure (IH 35)	Comal County
09/02/25	Update Report of the Boil Water Notice	DeWitt County
09/03/25	Initial Report of a Boil Water Notice in Palo Duro Canyon State Park	Randall County

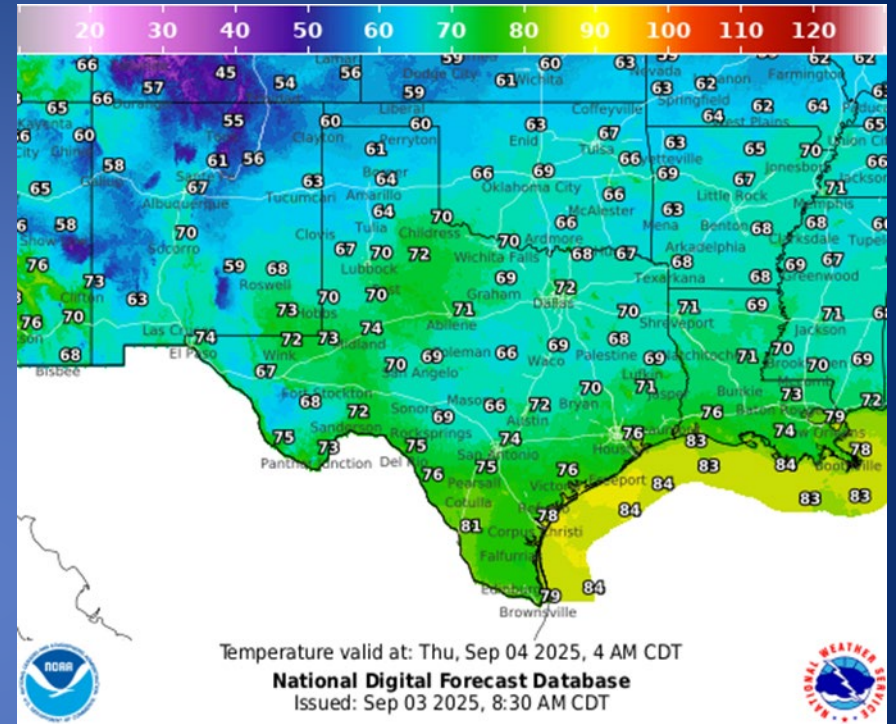
Informational Products Distributed by the State Operations Center

DATE	SUBJECT
09/02/25	NWS West Gulf RFC: Weather Outlook - Watching the East Pacific Tropics...Heavy Rain Threat Possible
09/03/25	Daily NWS Threat Brief

Weather Forecast

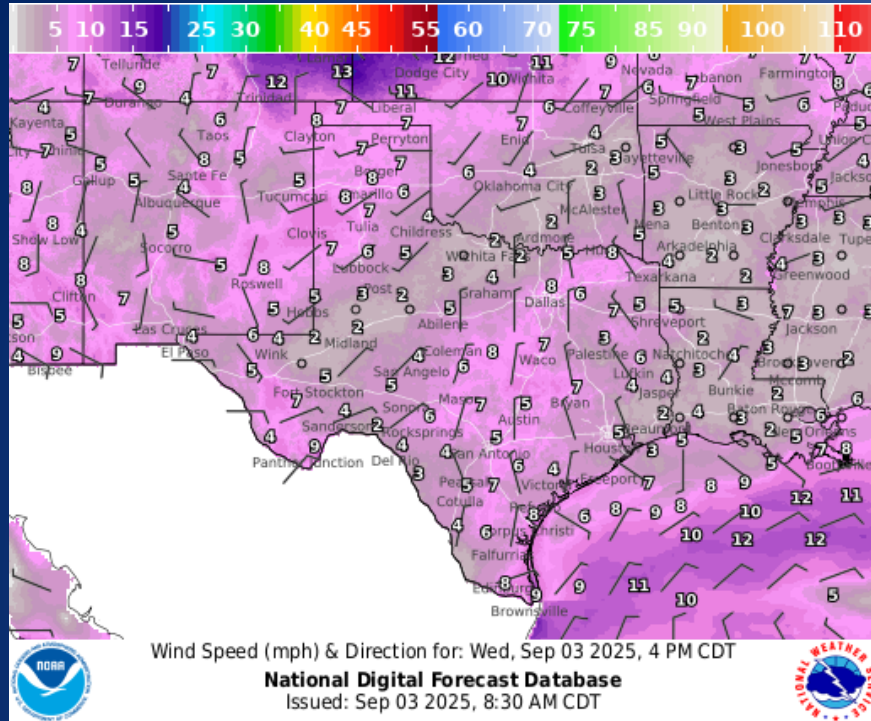


Highs

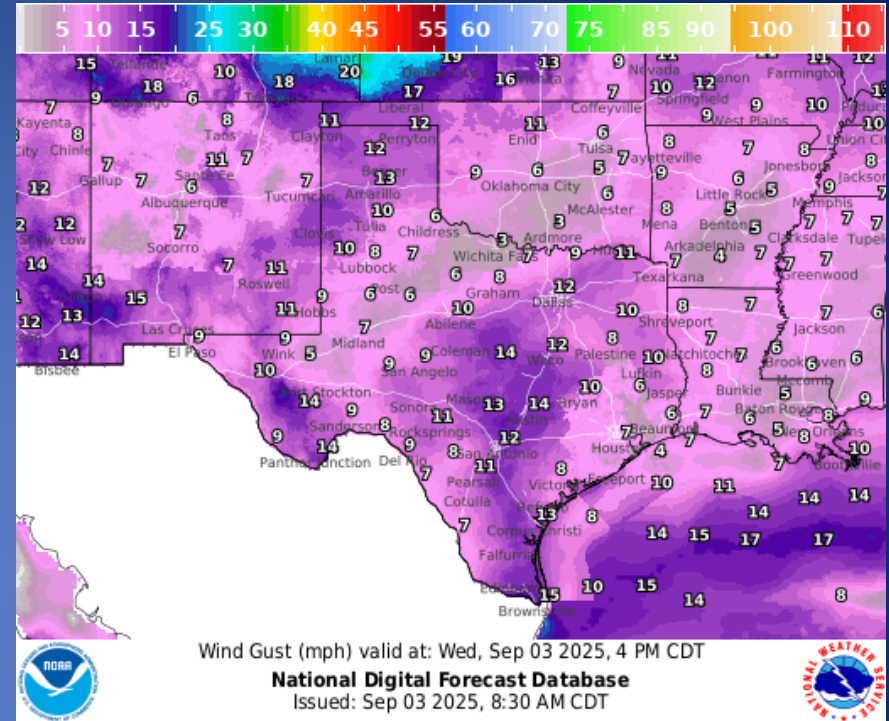


Lows

Weather Forecast

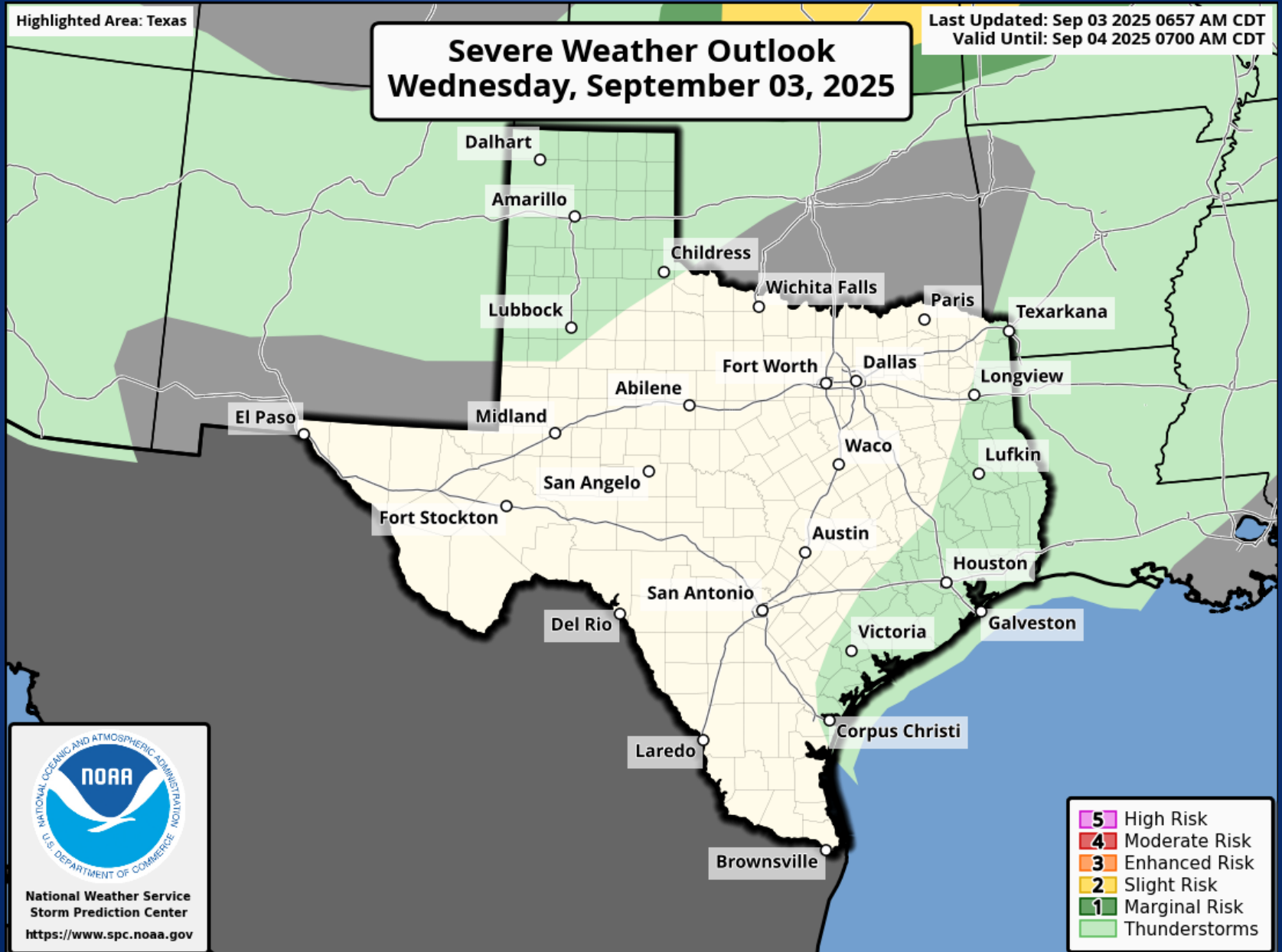


Wind Speeds



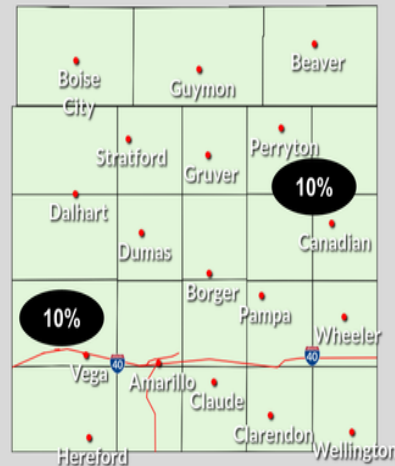
Gusts

Hazardous Weather



Hazardous Weather

Low Rain Chance - Still Could See Severe Wind Gusts Today



A very low chance (around 10%) of seeing a thunderstorm today. However, if a thunderstorm forms, it could be severe.



⚠ Main Threat: ⚠

Damaging Wind Gusts up to 70 mph



Approximate Timing:
2 PM - 10 PM



National Weather Service Amarillo

Follow Us: @NWSAmarillo  

Updated:

Wed Sep 03, 2025 3:05 AM

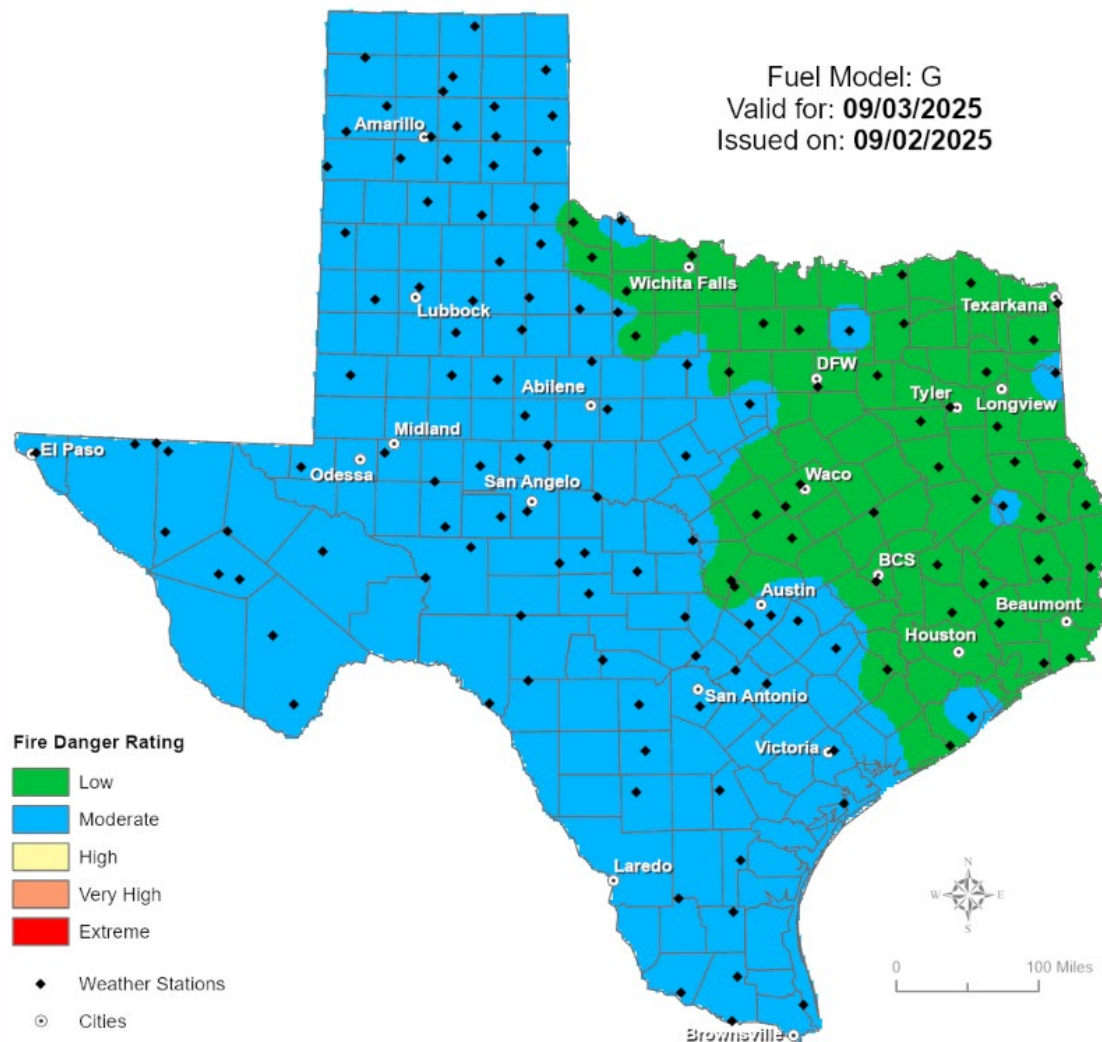
Chances for rain and thunderstorms are quite low today (~10% chance). However, the environment could still support a thunderstorm capable of severe wind gusts, if a thunderstorm can form. Watching this afternoon and early evening hours for the best chance of this occurring. Please be weather aware if having any outdoor plans today.

Weather Advisory/Statement/Watch/Warning Issued

DATE	WARNING TYPE	LOCATION
09/02/25	Flood Warning	Presidio County
09/02/25	Special Weather Statement	Duval, Jim Hogg, Jim Wells, Kenedy, Kleberg, Live Oak, Nueces, San Patricio, Starr, and Zapata Counties
09/02/25	Civil Emergency Message	Hays County
09/02/25	Airport Weather Warning	Nueces County

Fire Danger Forecast

Forecast Fire Danger



Burn Ban

OUTDOOR BURN BANS

September 03, 2025

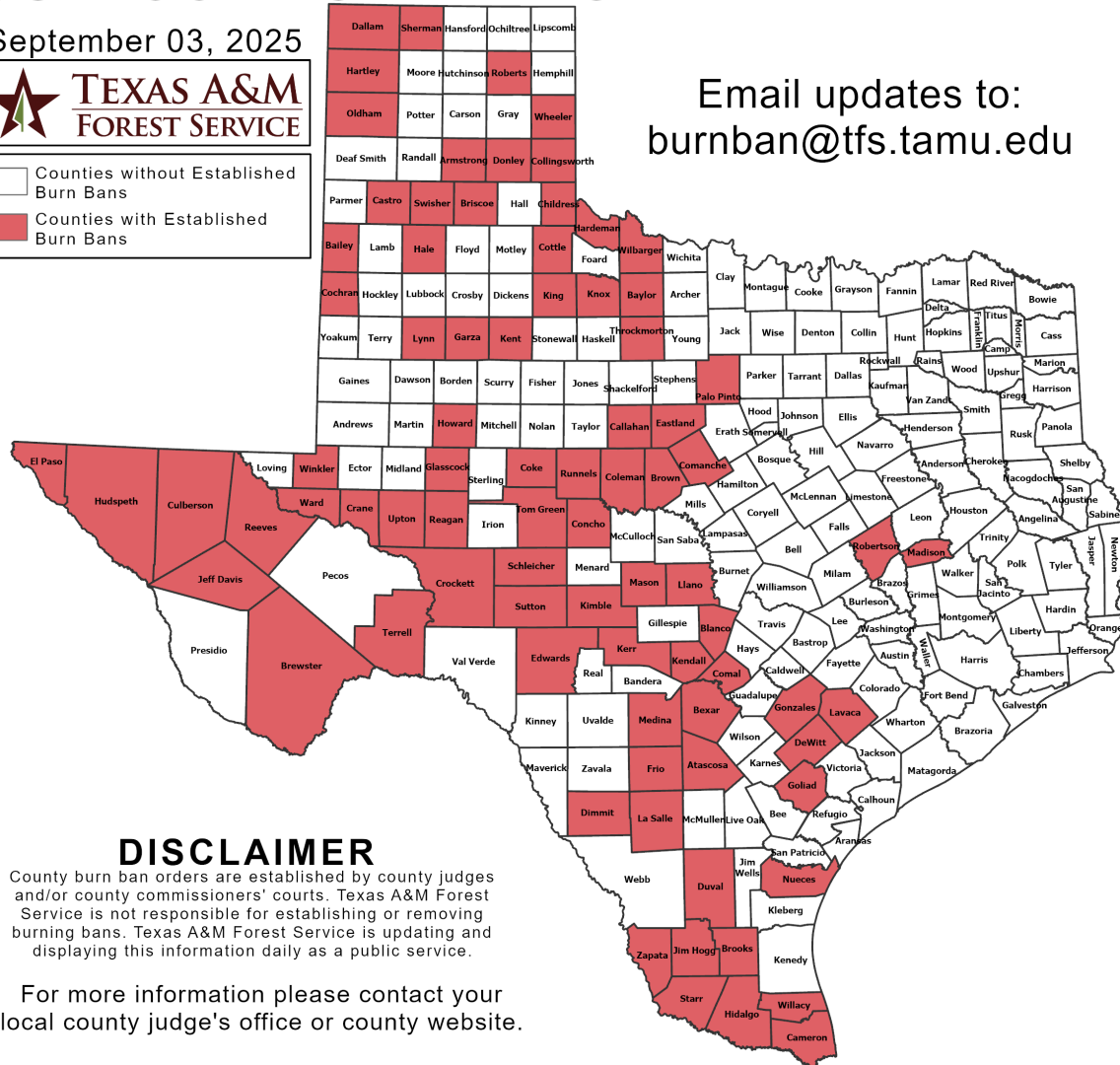


Counties without Established Burn Bans
 Counties with Established Burn Bans

Email updates to:
burnban@tfs.tamu.edu

Counties with Burn Bans: 82

Armstrong	Donley	Madison
Atascosa	Duval	Mason
Bailey	Eastland	Medina
Baylor	Edwards	Nueces
Bexar	El Paso	Oldham
Blanco	Frio	Palo Pinto
Brewster	Garza	Reagan
Briscoe	Glasscock	Reeves
Brooks	Goliad	Roberts
Brown	Gonzales	Robertson
Callahan	Hale	Runnels
Cameron	Hardeman	Schleicher
Castro	Hartley	Sherman
Childress	Hidalgo	Starr
Cochran	Howard	Sutton
Coke	Hudspeth	Swisher
Coleman	Jeff Davis	Terrell
Collingsworth	Jim Hogg	Throckmorton
Comal	Kendall	Tom Green
Comanche	Kent	Upton
Concho	Kerr	Ward
Cottle	Kimble	Wheeler
Crane	King	Wilbarger
Crockett	Knox	Willacy
Culberson	La Salle	Winkler
Dallam	Lavaca	Zapata
DeWitt	Llano	
Dimmit	Lynn	



DISCLAIMER

County burn ban orders are established by county judges and/or county commissioners' courts. Texas A&M Forest Service is not responsible for establishing or removing burning bans. Texas A&M Forest Service is updating and displaying this information daily as a public service.

For more information please contact your local county judge's office or county website.

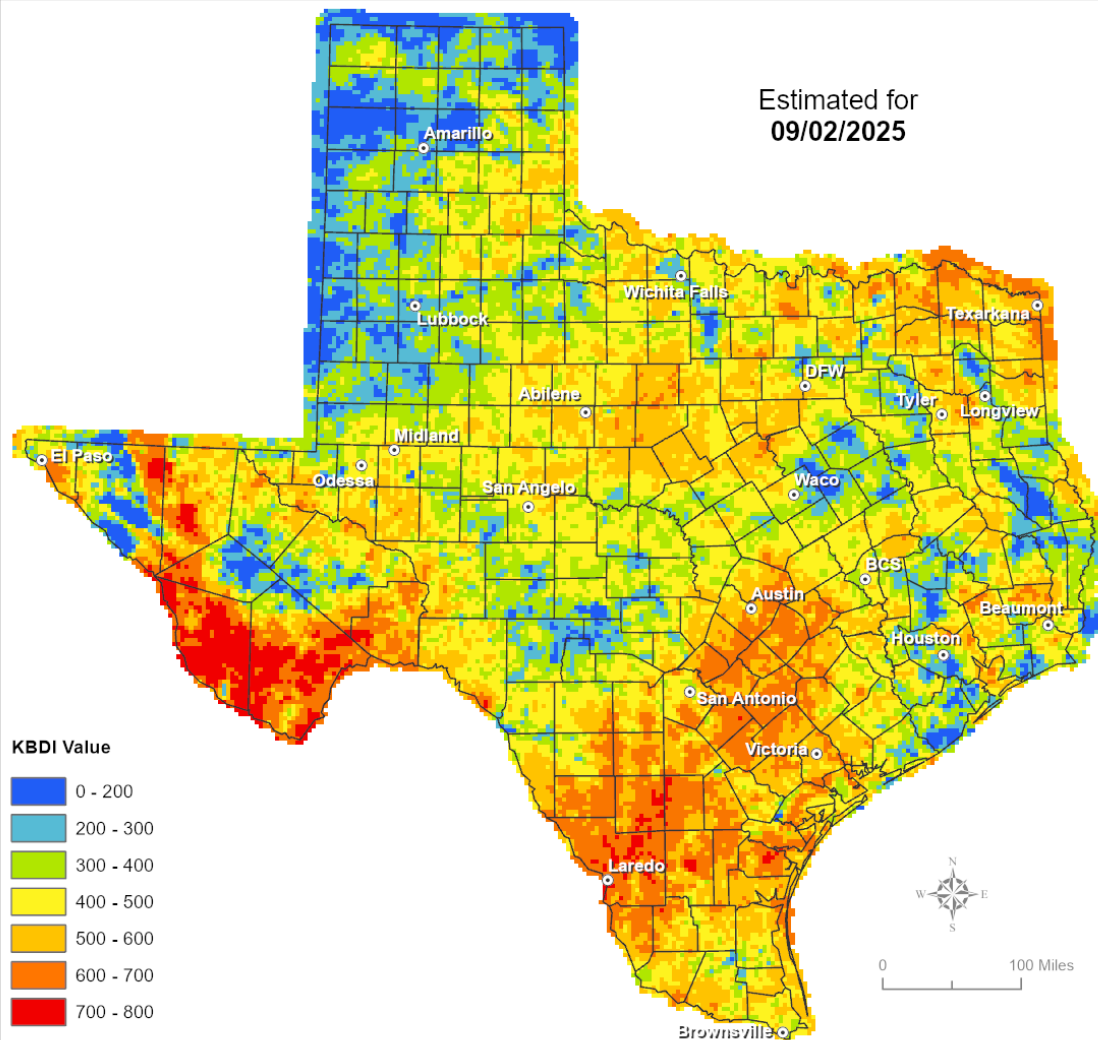
RED FLAG WARNINGS: www.weather.gov
Additional map formats available at <https://tfsweb.tamu.edu/Burnbans/>

Keetch-Byram Drought Index

Keetch-Byram Drought Index

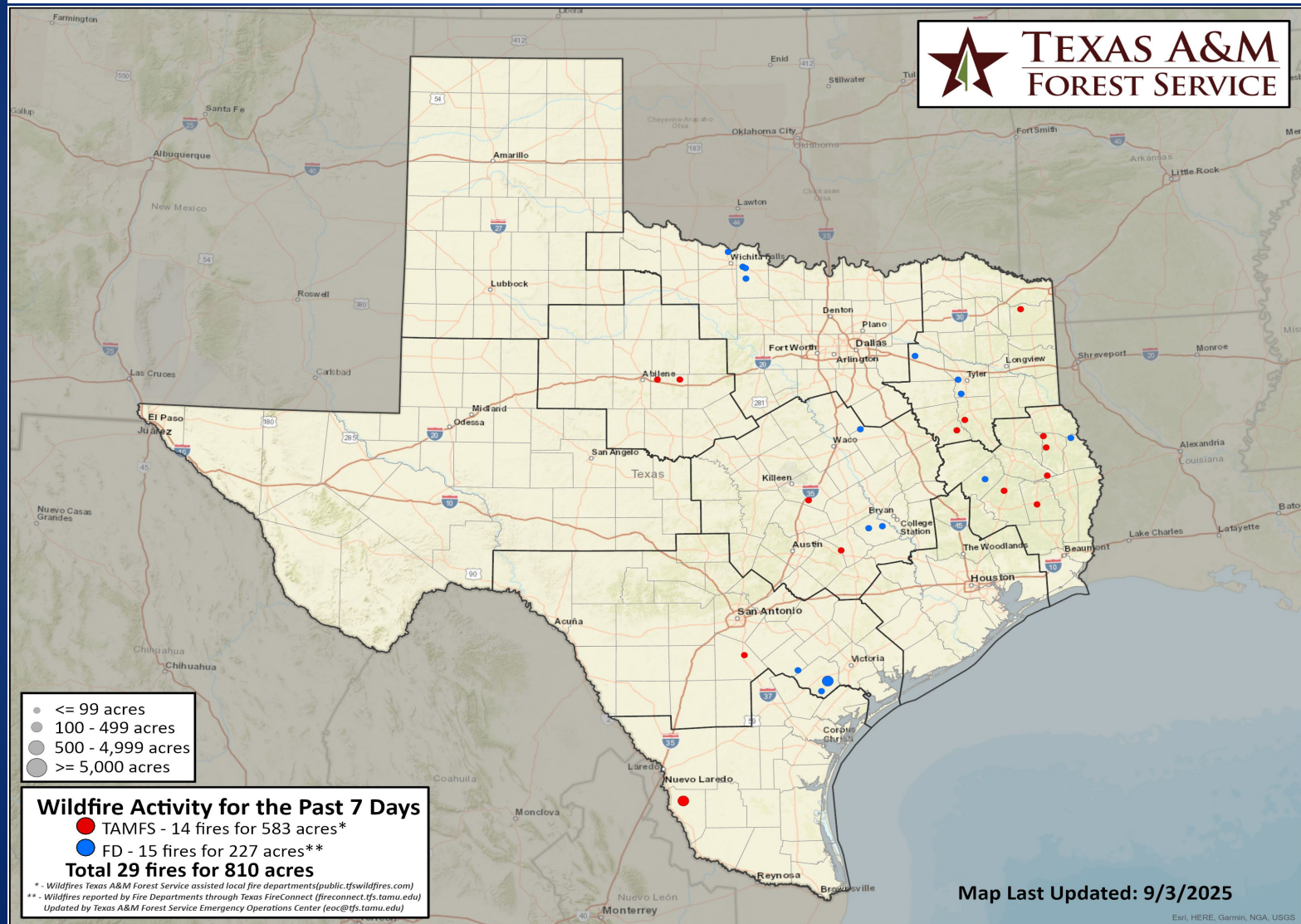
(4 km x 4 km resolution)

Estimated for
09/02/2025



Fire Activity (*Last 24 Hours)

Report of 434 (+1) fires and 88,497 (+14) acres have been burned this year. There are 82 (No Change) counties with burn bans. The Keetch–Byram Drought Index list contains 160 (+3) counties with an average over 400.



Training

DATES		TITLE	COURSE	LOCATION
09/02/25	09/05/25	Debris Management	G-202	Galveston
09/02/25	09/05/25	Instructional Presentation and Evaluation Skills	L-141	Austin
09/02/25	09/04/25	Disaster Accounting Basics	T-ACC600	Bastrop

Statewide Significant Events

DATES		LOCATION	EVENT
09/03/25	09/03/25	Houston	MLB: 2025 Houston Astros Game 74

Exercises

DATES		LOCATION	TYPE: EXERCISE NAME
09/03/25	09/03/25	Franklin	Tabletop: TNT Solutions TTX