

Texas Division of Emergency Management Texas State Operations Center



Situation Awareness Brief



**Tuesday, September 9th, 2025
As of 0900 CDT**

Tropical Weather Awareness



Seven-Day Graphical Tropical Weather Outlook

National Hurricane Center Miami, Florida



No Disturbances

www.hurricanes.gov

Tropical cyclone activity is not expected during the next 7 days.

07:28 AM EDT
Tue Sep 09 2025

100W 90W 80W 70W 60W 50W 40W 30W 20W

Current Disturbances and Seven-Day Cyclone Formation Chance: ✖ < 40% ✖ 40-60% ✖ > 60%

Tropical or Sub-Tropical Cyclone: ○ Depression ⚡ Storm ⚡ Hurricane

⊗ Post-Tropical Cyclone or Remnants

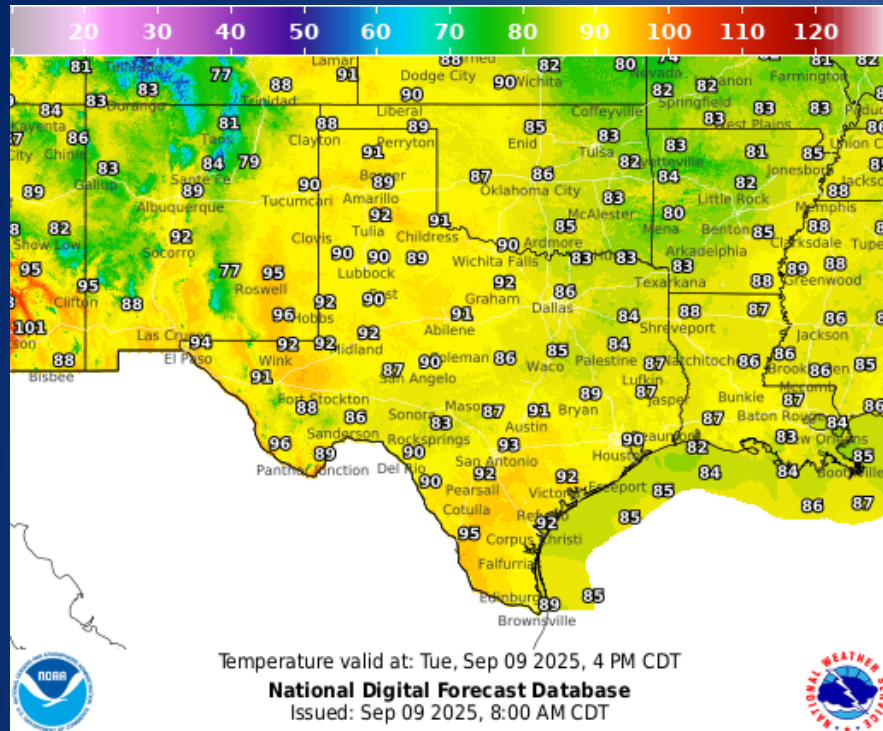
Incidents Reported to the State Operations Center (last 24 hours)

DATE	SUBJECT	LOCATION
09/08/25	Initial Report of an Elementary School Fire	Victoria County
09/08/25	Initial Report of a Grassfire	Lavaca County
09/08/25	Final Report of an Elementary School Fire	Victoria County
09/08/25	Final Report of a Grassfire	Lavaca County

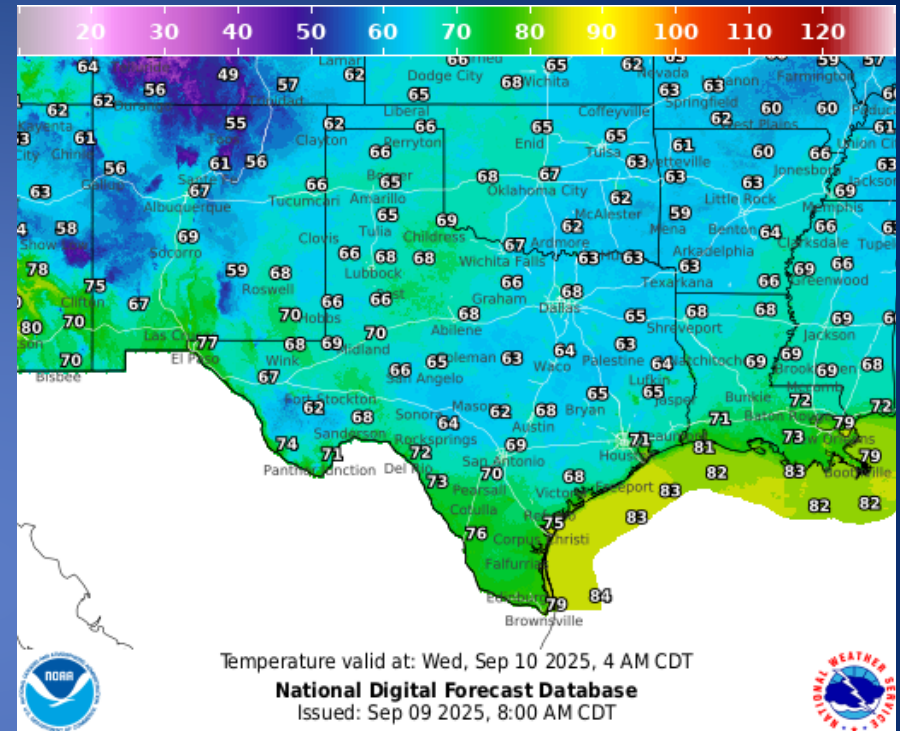
Informational Products Distributed by the State Operations Center

DATE	SUBJECT
09/08/25	NWS Amarillo Briefing: Monday September 8th 2025 Severe Weather and Flooding
09/08/25	NWS Midland/Odessa: Weekly Weather Hazards Briefing Sept. 8 – 14
09/08/25	Texas A&M Forest Service: Texas Fire Potential Update
09/09/25	Daily NWS Threat Brief

Weather Forecast

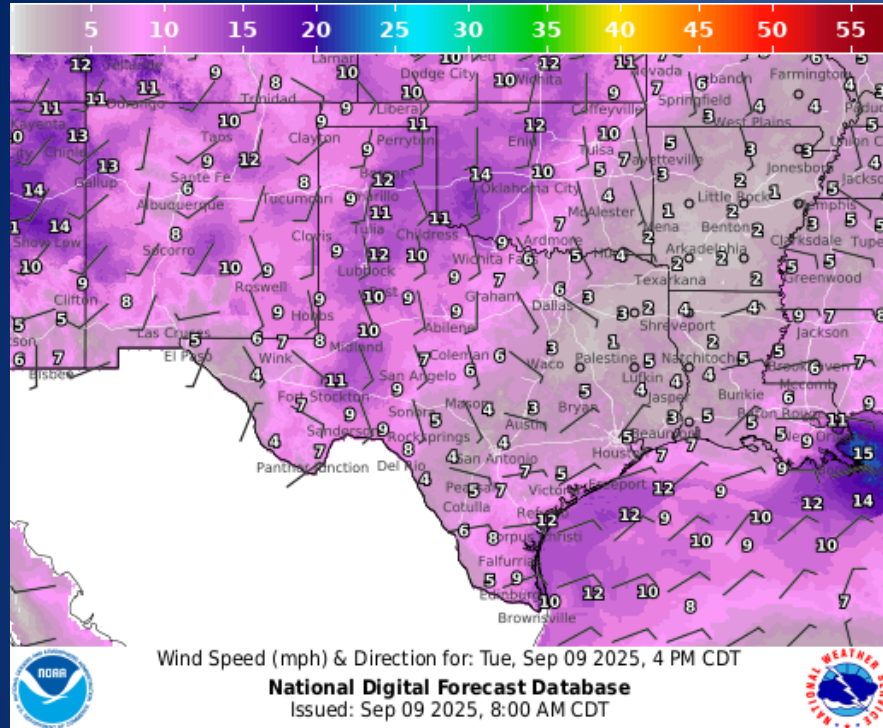


Highs

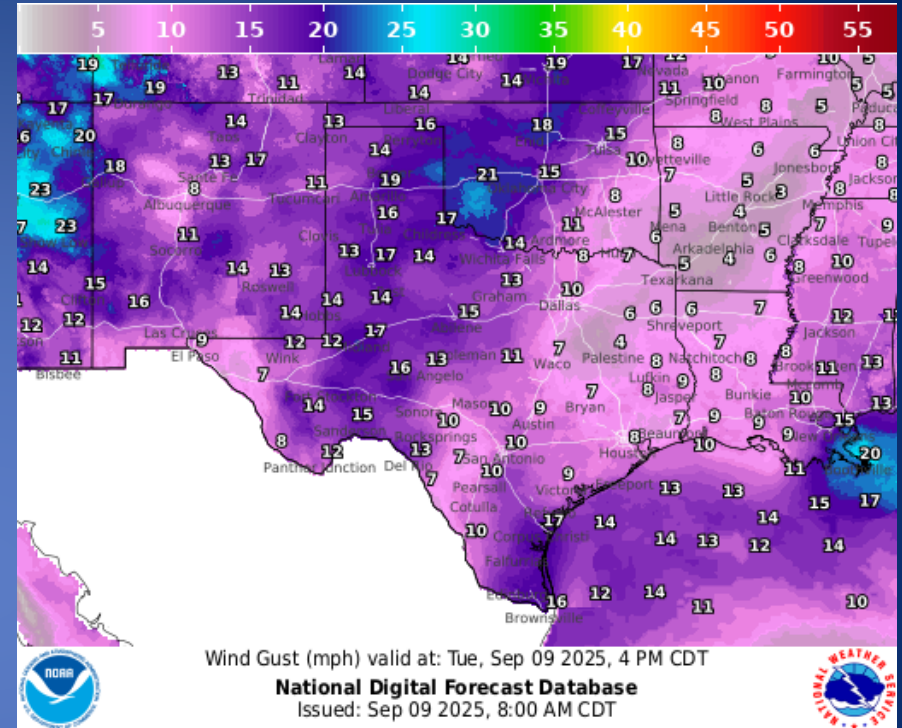


Lows

Weather Forecast

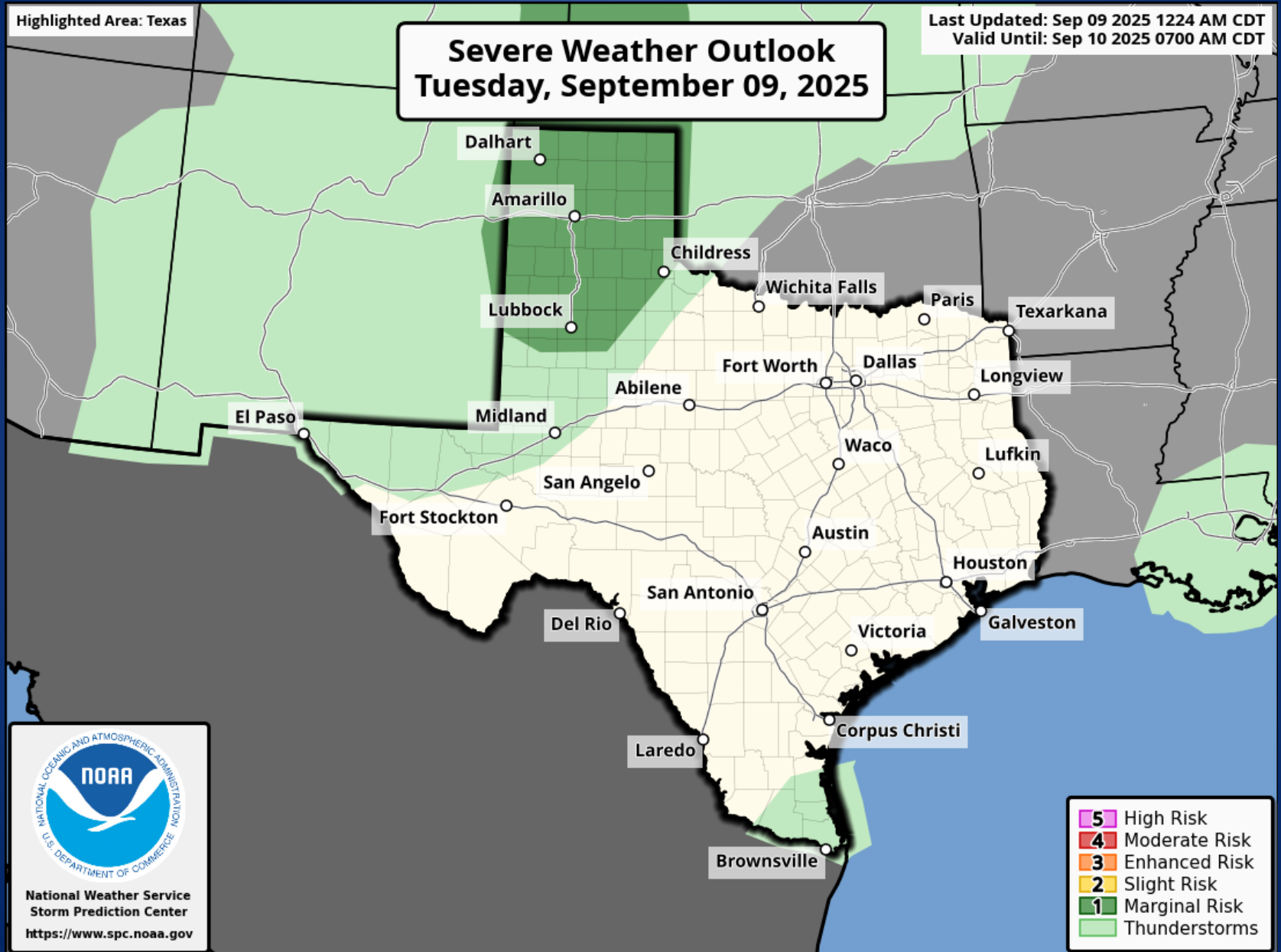


Wind Speeds



Gusts

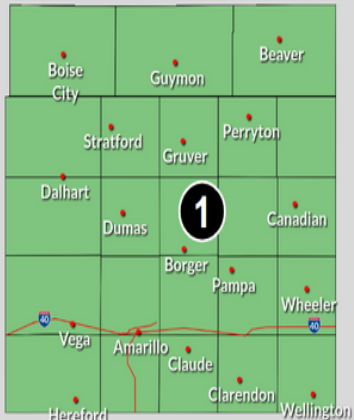
Hazardous Weather



Hazardous Weather

Severe Storm Risk Today

Updated:
Tue Sep 09, 2025 3:58 AM




Potential Hazards

 **Hen Egg**
(2.00" Hail)


 **70 mph**

 **Very Low**

Timing

 **Tue Afternoon - Wed Morning**

What You Should Do

 **Have multiple ways to receive weather alerts**



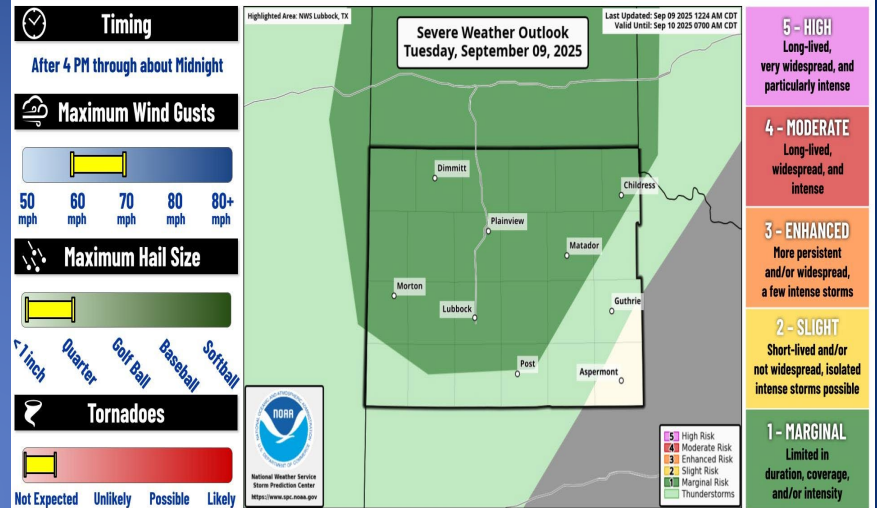
National Weather Service | Amarillo

Follow Us: @NWSAmarillo

Severe thunderstorms are possible once again today, with the primary concerns being hail up to 2 inches in diameter and damaging wind gusts reaching 70 mph. Activity is expected to begin in the Western Panhandles this afternoon and could persist into the overnight hours.

Severe Weather Outlook: Sep. 9, 2025

weather.gov/Lubbock
Updated: Tue Sep 09, 2025 3:13 AM



NATIONAL WEATHER SERVICE LUBBOCK, TX

Follow: @NWSLubbock

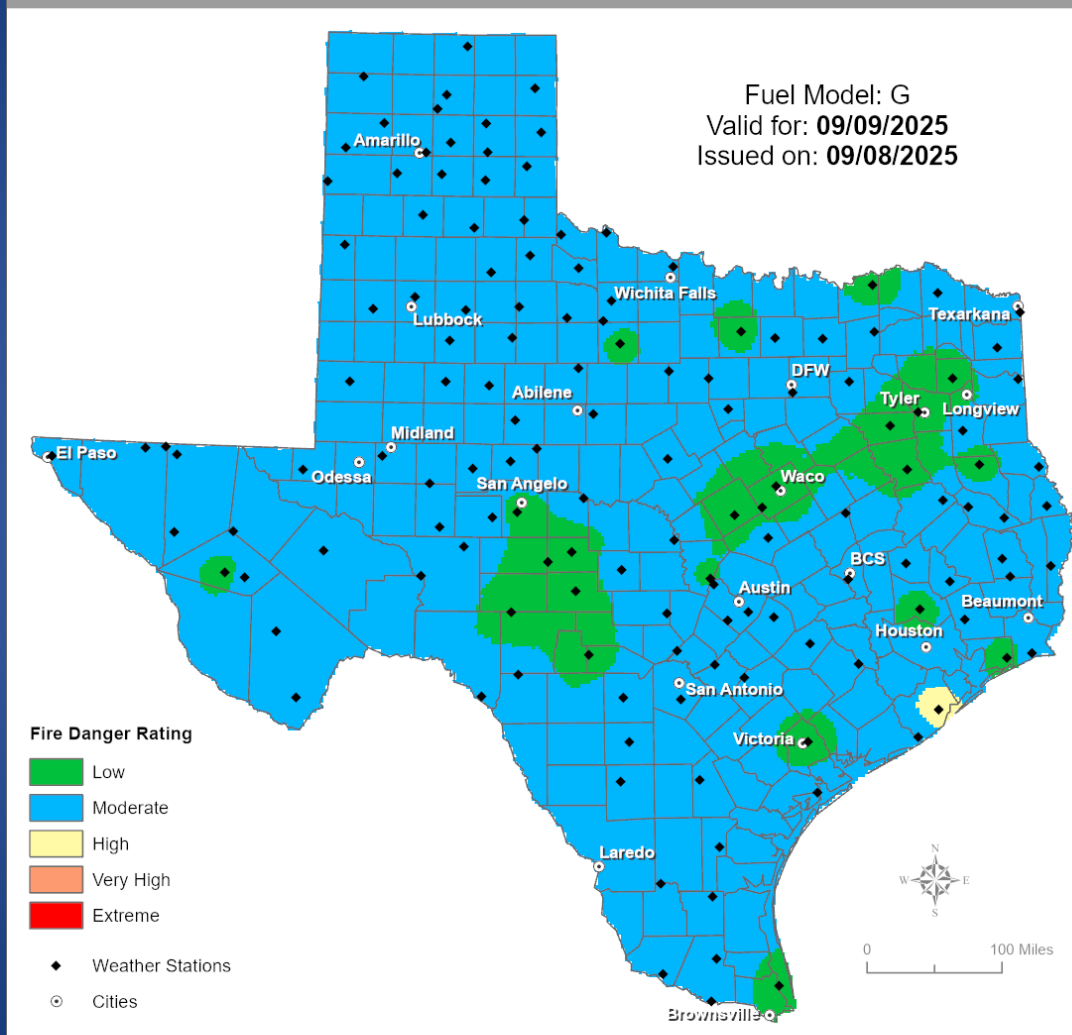
Isolated to scattered thunderstorms are expected to develop near the TX/NM state line this afternoon and move across much of the Caprock through this evening. Some storms may be severe, and will be capable of producing hail up to the size of quarters and wind gusts up to 70 mph.

Weather Advisory/Statement/Watch/Warning Issued

DATE	WARNING TYPE	LOCATION
09/08/25	Flash Flood Warning	Hemphill, Lipscomb, Ochiltree, and Roberts Counties
09/08/25	Severe Thunderstorm Warning	Collingsworth, Dallam, Donley, Gray, Hartley, Hemphill, Lipscomb, Ochiltree, Roberts, and Wheeler Counties
09/08/25	Tornado Warning	Gray, Lipscomb, Ochiltree, and Roberts Counties
09/08/25	Flood Advisory	Gray, Hemphill, Lipscomb, Ochiltree, and Roberts Counties
09/08/25	Severe Thunderstorm Watch	Collingsworth, Donley, Gray, Hansford, Hemphill, Hutchinson, Lipscomb, Moore, Ochiltree, Roberts, Sherman, and Wheeler Counties
09/08/25	Special Weather Statement	Dallam, Gray, Hartley, Hemphill, Roberts, and Wheeler Counties
09/09/25	Flash Flood Warning	Lipscomb and Ochiltree Counties
09/09/25	Severe Thunderstorm Warning	Donley and Gray Counties
09/09/25	Flood Advisory	Lipscomb and Ochiltree Counties

Fire Danger Forecast

Forecast Fire Danger



Burn Ban

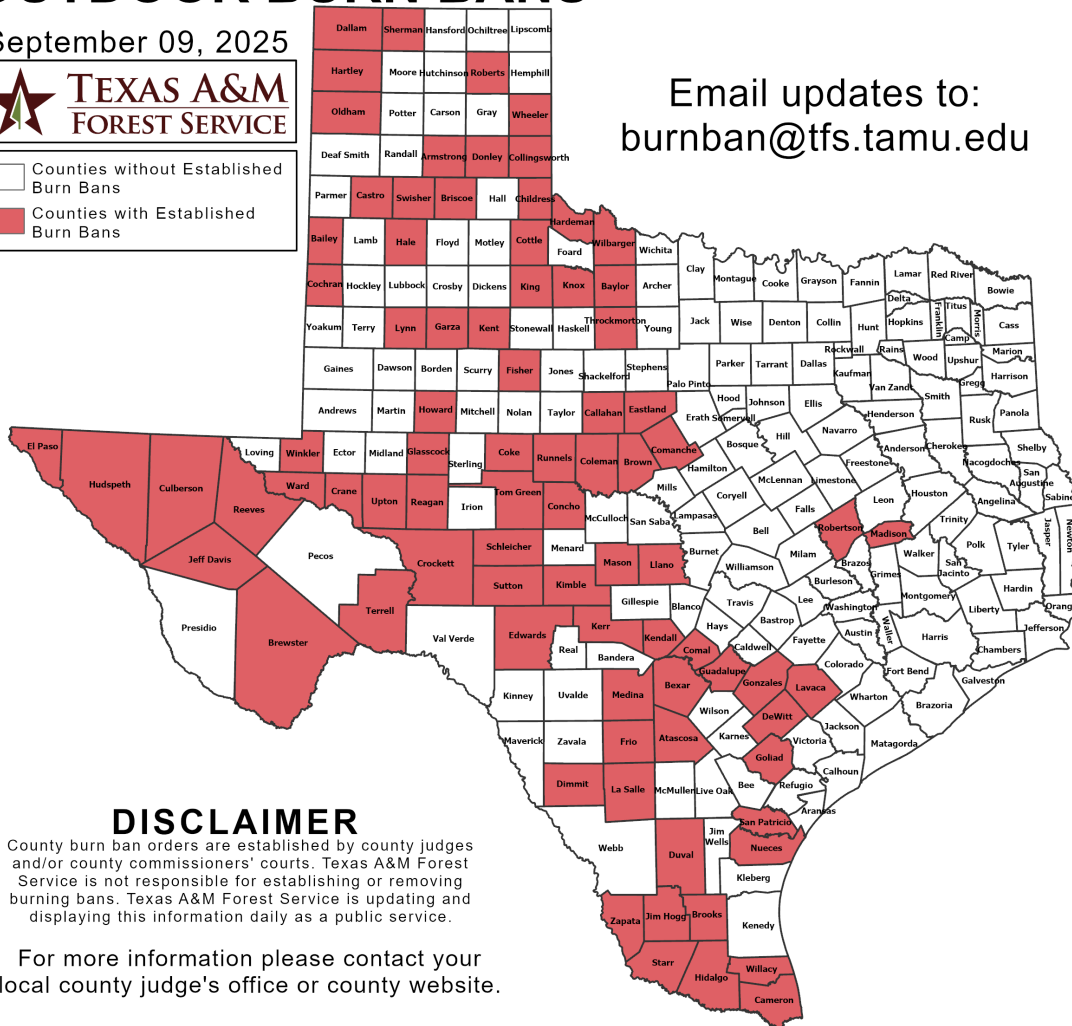
OUTDOOR BURN BANS

September 09, 2025



□ Counties without Established Burn Bans
■ Counties with Established Burn Bans

Email updates to:
burnban@tfs.tamu.edu



Counties with Burn Bans: 83

Armstrong
Atascosa
Bailey
Baylor
Bexar
Brewster
Briscoe
Brooks
Brown
Callahan
Cameron
Castro
Childress
Cochran
Coke
Coleman
Collingsworth
Comal
Comanche
Concho
Cottle
Crane
Crockett
Culberson
Dallam
DeWitt
Dimmit
Donley
Duval
Eastland
Edwards
El Paso
Fisher
Frio
Garza
Glasscock
Goliad
Gonzales
Guadalupe
Hale
Hardeman
Hartley
Hidalgo
Howard
Hudspeth
Jeff Davis
Jim Hogg
Kendall
Kent
Kerr
Kimble
Knox
La Salle
Lavaca
Llano
Lynn
Madison
Mason
Medina
Nueces
Oldham
Reagan
Reeves
Roberts
Robertson
Runnels
San Patricio
Schleicher
Sherman
Starr
Sutton
Swisher
Terrell
Throckmorton
Tom Green
Upton
Ward
Wheeler
Wilbarger
Willacy
Winkler
Zapata

DISCLAIMER

County burn ban orders are established by county judges and/or county commissioners' courts. Texas A&M Forest Service is not responsible for establishing or removing burning bans. Texas A&M Forest Service is updating and displaying this information daily as a public service.

For more information please contact your local county judge's office or county website.

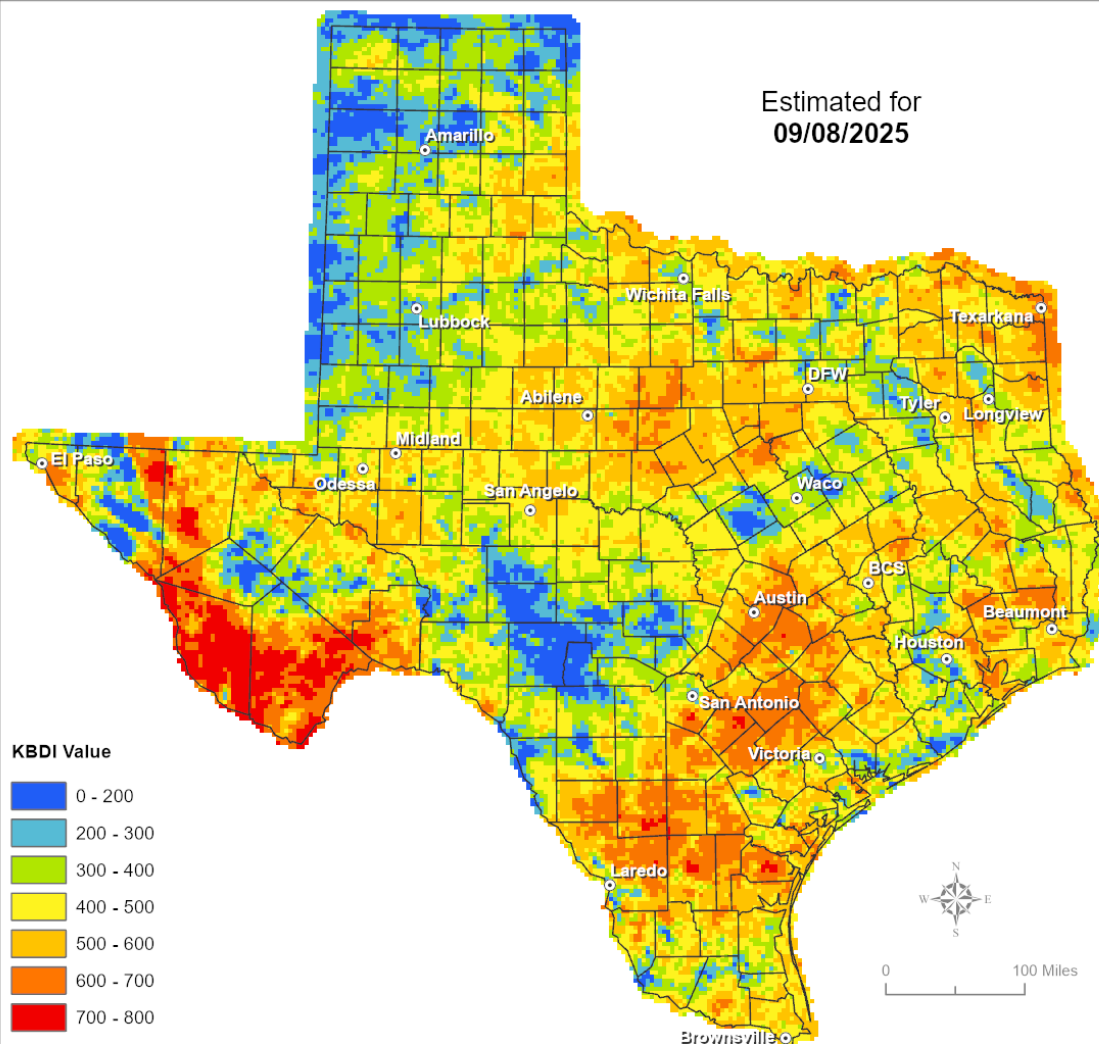
RED FLAG WARNINGS: www.weather.gov
Additional map formats available at <https://tfsweb.tamu.edu/Burnbans/>

Keetch-Byram Drought Index

Keetch-Byram Drought Index

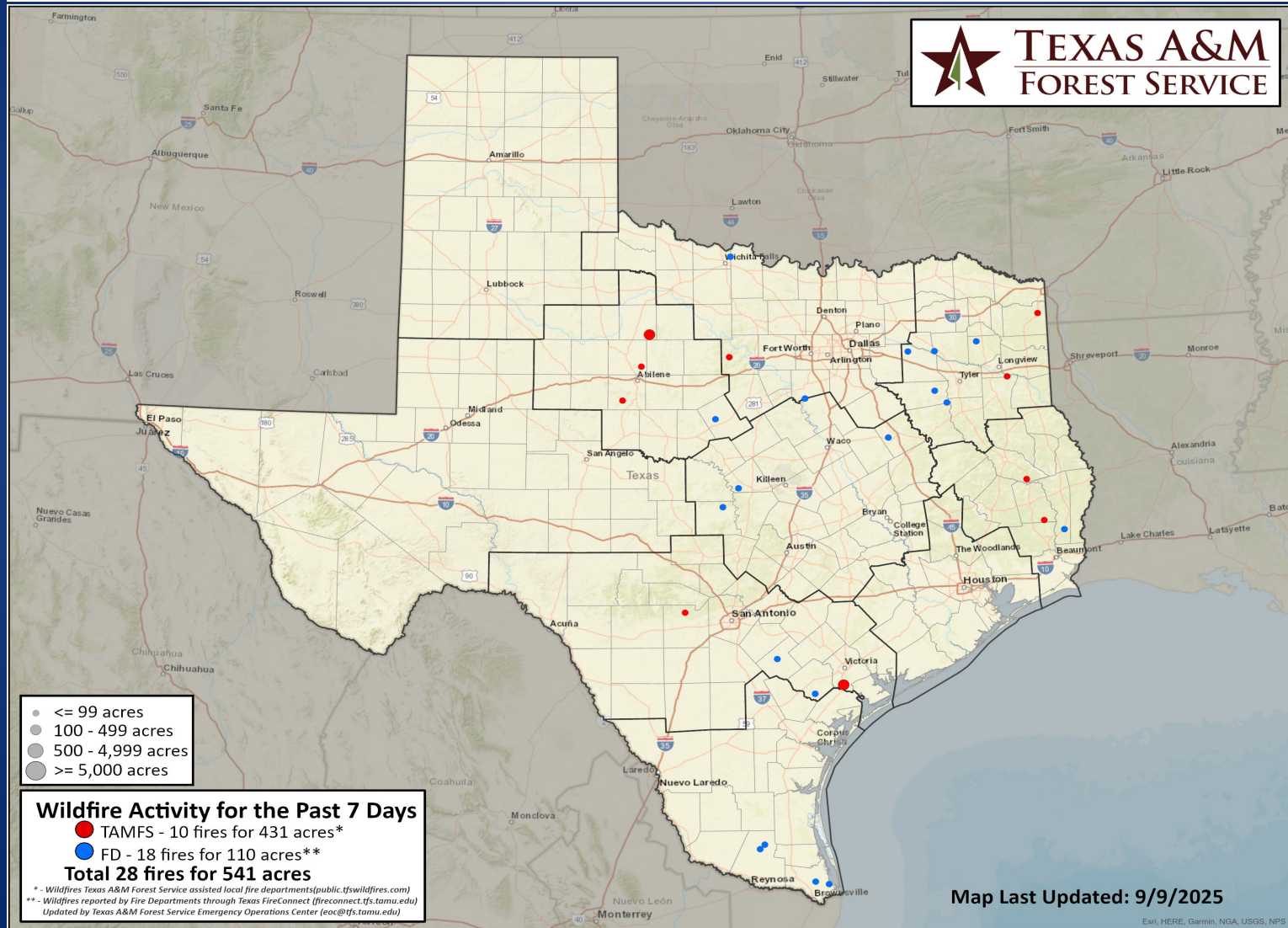
(4 km x 4 km resolution)

Estimated for
09/08/2025



Fire Activity (*Last 24 Hours)

Report of 442 (+2) fires and 89,215 (+12) acres have been burned this year. There are 83 (-1) counties with burn bans. The Keetch–Byram Drought Index list contains 172 (-10) counties with an average over 400.



Training

DATES		TITLE	COURSE	LOCATION
09/04/25	10/25/25	Community Emergency Response Team Basic Training	G-317	Belton
09/08/25	09/10/25	Intermediate Incident Command System for Expanding Incidents	G-300	Houston
09/08/25	09/10/25	Intermediate Incident Command System for Expanding Incidents	G-300	Marble Falls
09/08/25	09/10/25	Intermediate Incident Command System for Expanding Incidents	G-300	Midland
09/08/25	09/12/25	HazMat Emergency Response Technician	H-301	Pflugerville
09/08/25	09/12/25	HazMat Technician	H-501	Liberty
09/08/25	09/12/25	All-Hazards Incident Management Team	O-305	Garland
09/10/25	09/11/25	Local Mitigation Planning Training	G-318	Austin
09/10/25	09/11/25	Advanced Incident Command System for Complex Incidents	G-400	Midland

Statewide Significant Events

DATES		LOCATION	EVENT
09/09/25	09/09/25	Arlington	MLB: 2025 Texas Rangers Game 74