

Texas Division of Emergency Management Texas State Operations Center



Thursday, September 11th, 2025
As of 0900 CDT

Tropical Weather Awareness



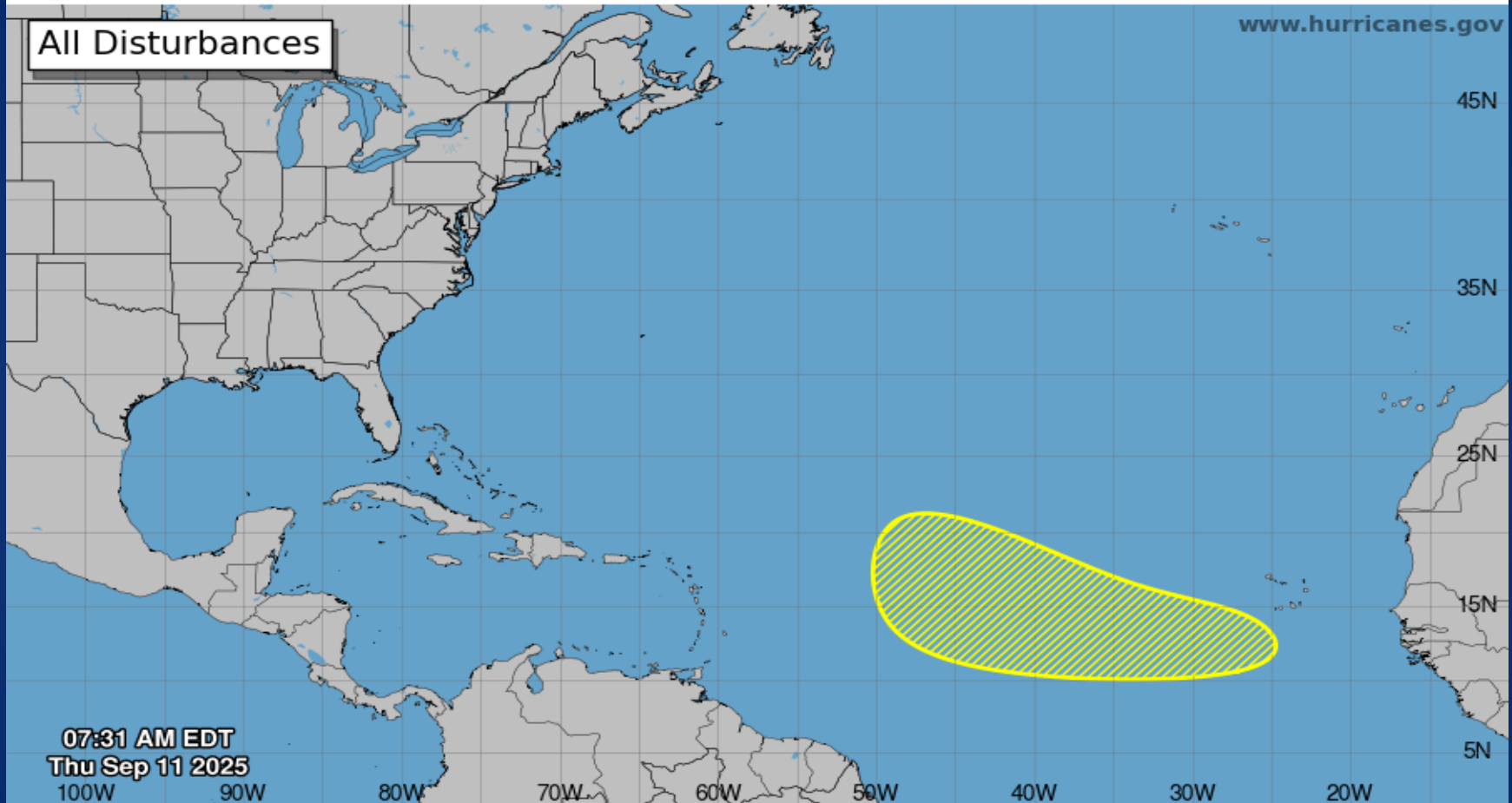
Seven-Day Graphical Tropical Weather Outlook

National Hurricane Center Miami, Florida



All Disturbances

www.hurricanes.gov



07:31 AM EDT
Thu Sep 11 2025
100W 90W 80W 70W 60W 50W 40W 30W 20W

Current Disturbances and Seven-Day Cyclone Formation Chance: < 40% 40-60% > 60%
Tropical or Sub-Tropical Cyclone: Depression Storm Hurricane
 Post-Tropical Cyclone or Remnants

Incidents Reported to the State Operations Center (last 24 hours)

DATE	SUBJECT	LOCATION
09/10/25	Final Report of a Road Closure (SH 207)	Armstrong County
09/10/25	Final Report of a Natural Gas Leak	Walker County
09/10/25	Initial Report of a Road Closure (Intersection of SH 56 and SH 121)	Fannin County
09/10/25	Initial Report of a Suspicious Package	Harris County
09/10/25	Final Report of the Road Closure (Intersection of SH 56 and SH 121)	Fannin County
09/10/25	Final Report of a Suspicious Package	Harris County
09/10/25	Initial Report of the Clay 4261 Fire	Clay County
09/10/25	Initial Report of the Windy Hill Fire	Guadalupe County
09/10/25	Final Report of the Road Closure (IH10 East)	Gonzales County
09/10/25	Final Report of the Windy Hill Fire	Guadalupe County
09/10/25	Initial Report of a Water Outage	Williamson County
09/10/25	Update Report of the Flat Bottom Fire (Clay 4261)	Clay County
09/10/25	Initial Report of a Road Closure (US 59)	Jackson County
09/10/25	Final Report of the Flat Bottom Fire	Clay County

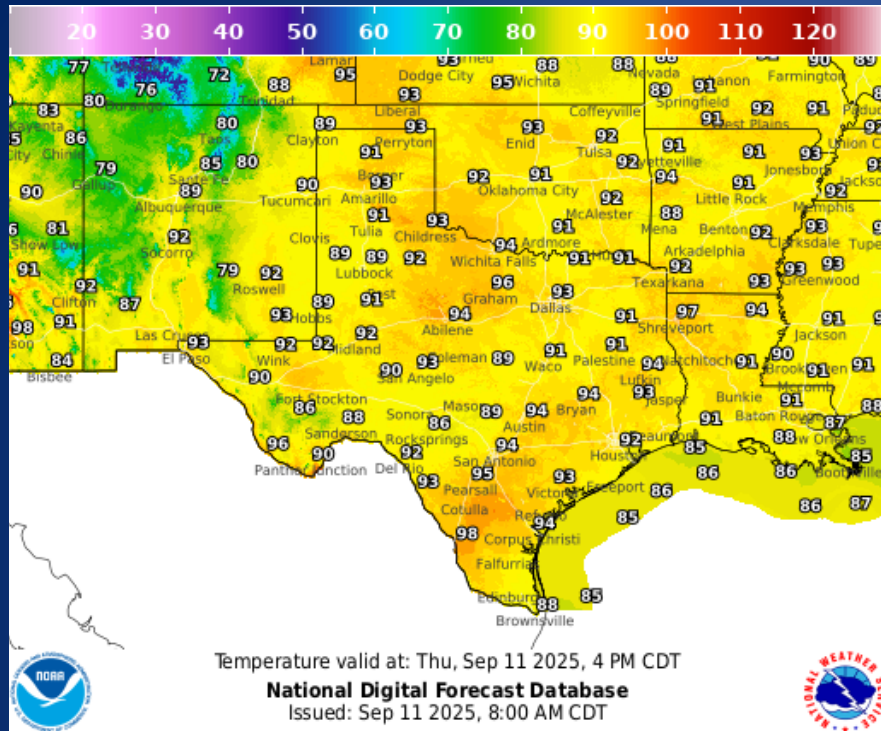
Incidents Reported to the State Operations Center (last 24 hours)

DATE	SUBJECT	LOCATION
09/10/25	Final Report of a Road Closure (US 59)	Jackson County

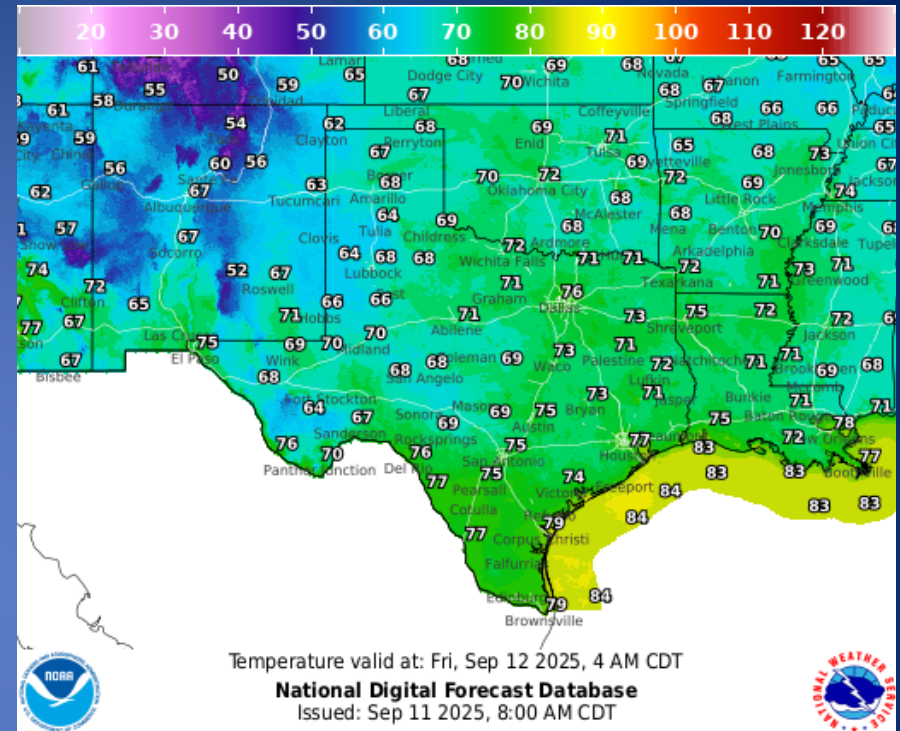
Informational Products Distributed by the State Operations Center

DATE	SUBJECT
09/11/25	NWS El Paso, TX/Santa Teresa, NM: NWS Weather Hazards Outlook
09/11/25	Daily NWS Threat Brief

Weather Forecast

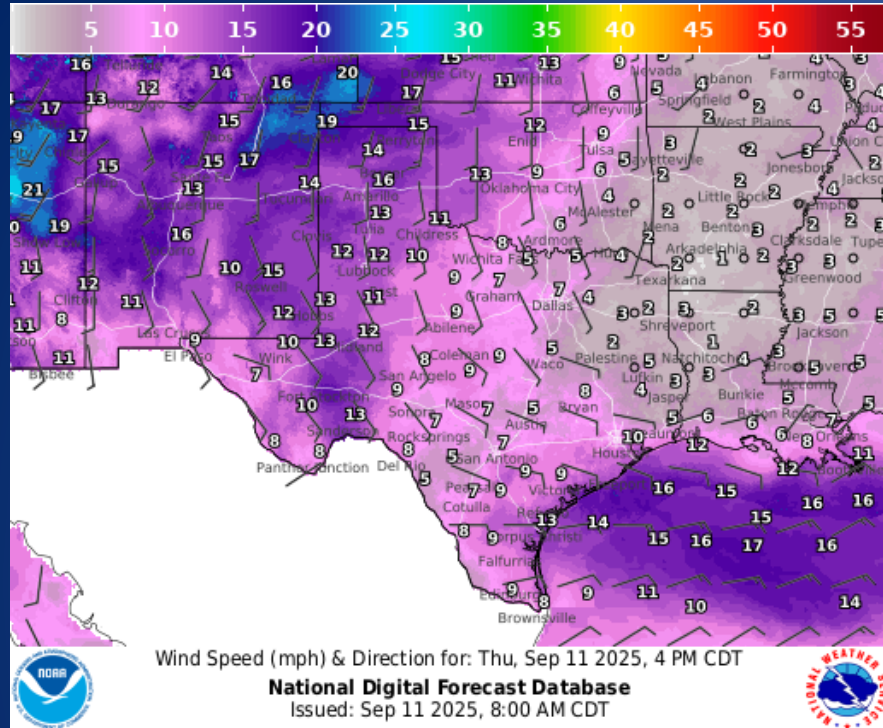


Highs

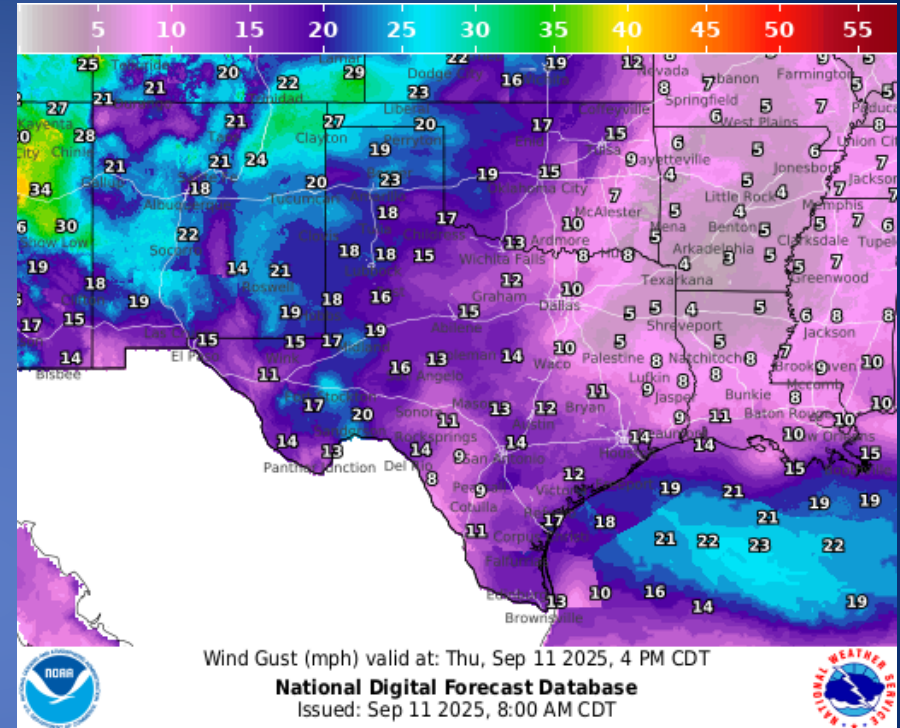


Lows

Weather Forecast

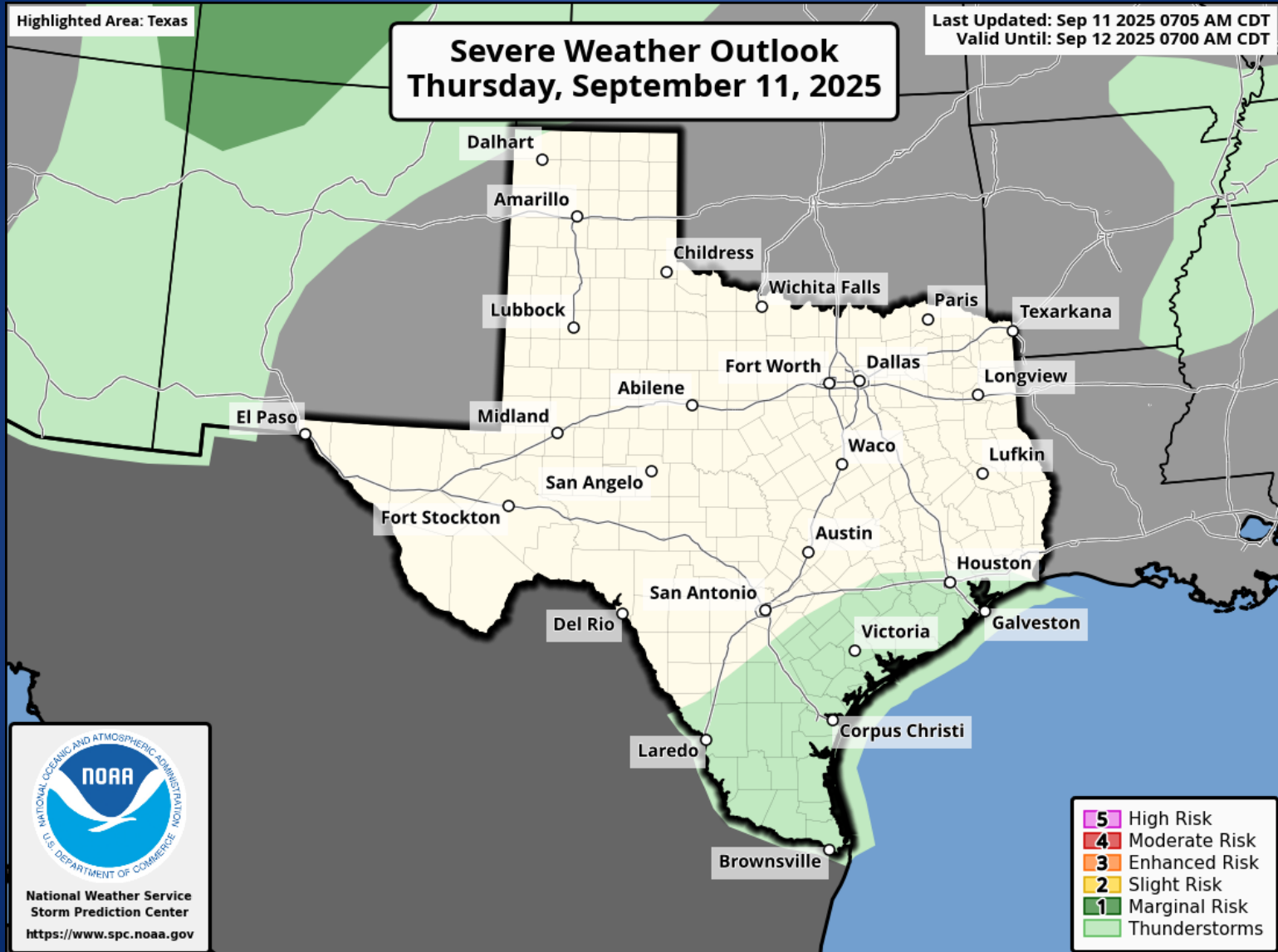


Wind Speeds



Gusts

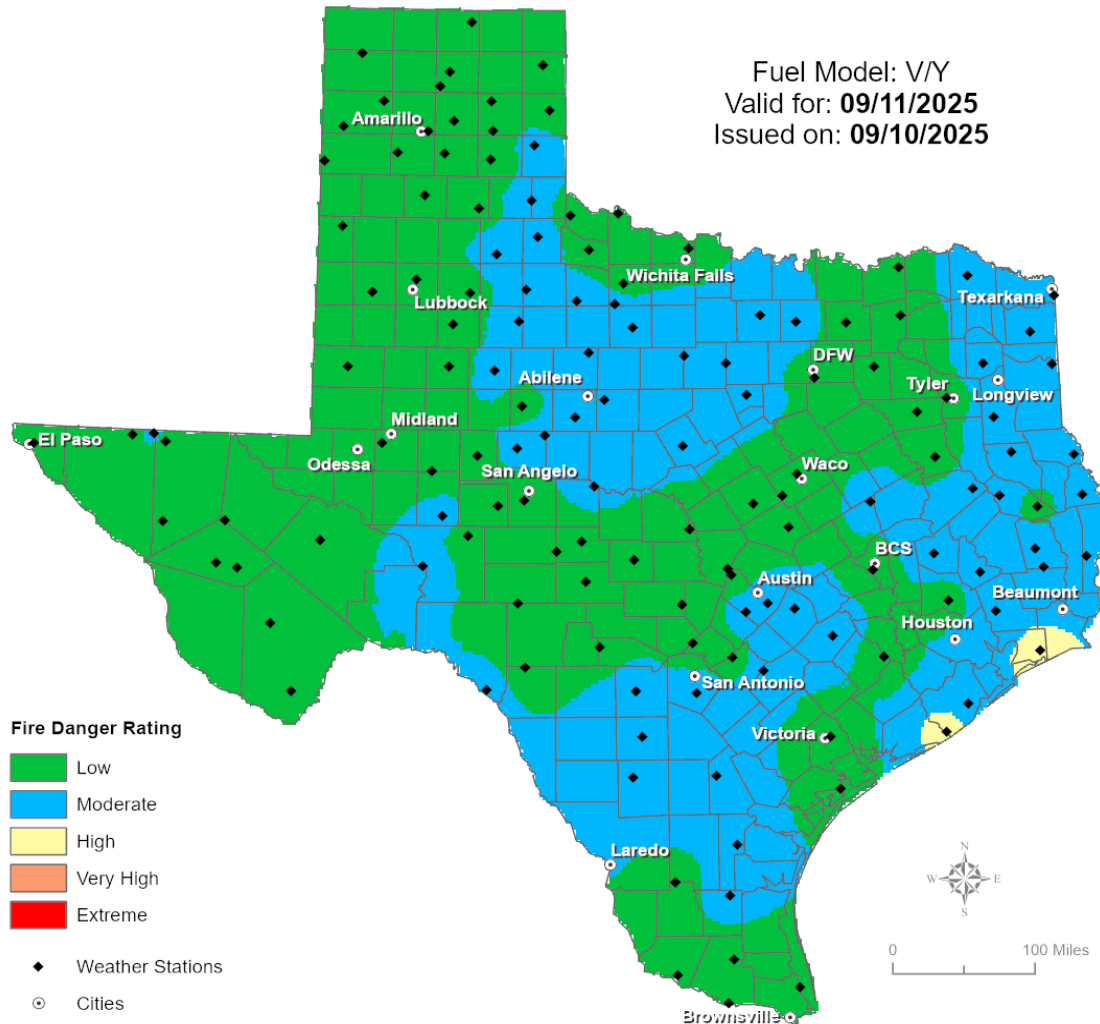
Hazardous Weather



Fire Danger Forecast

Forecast Fire Danger

Fuel Model: V/Y
Valid for: **09/11/2025**
Issued on: **09/10/2025**



Burn Ban

OUTDOOR BURN BANS

September 11, 2025

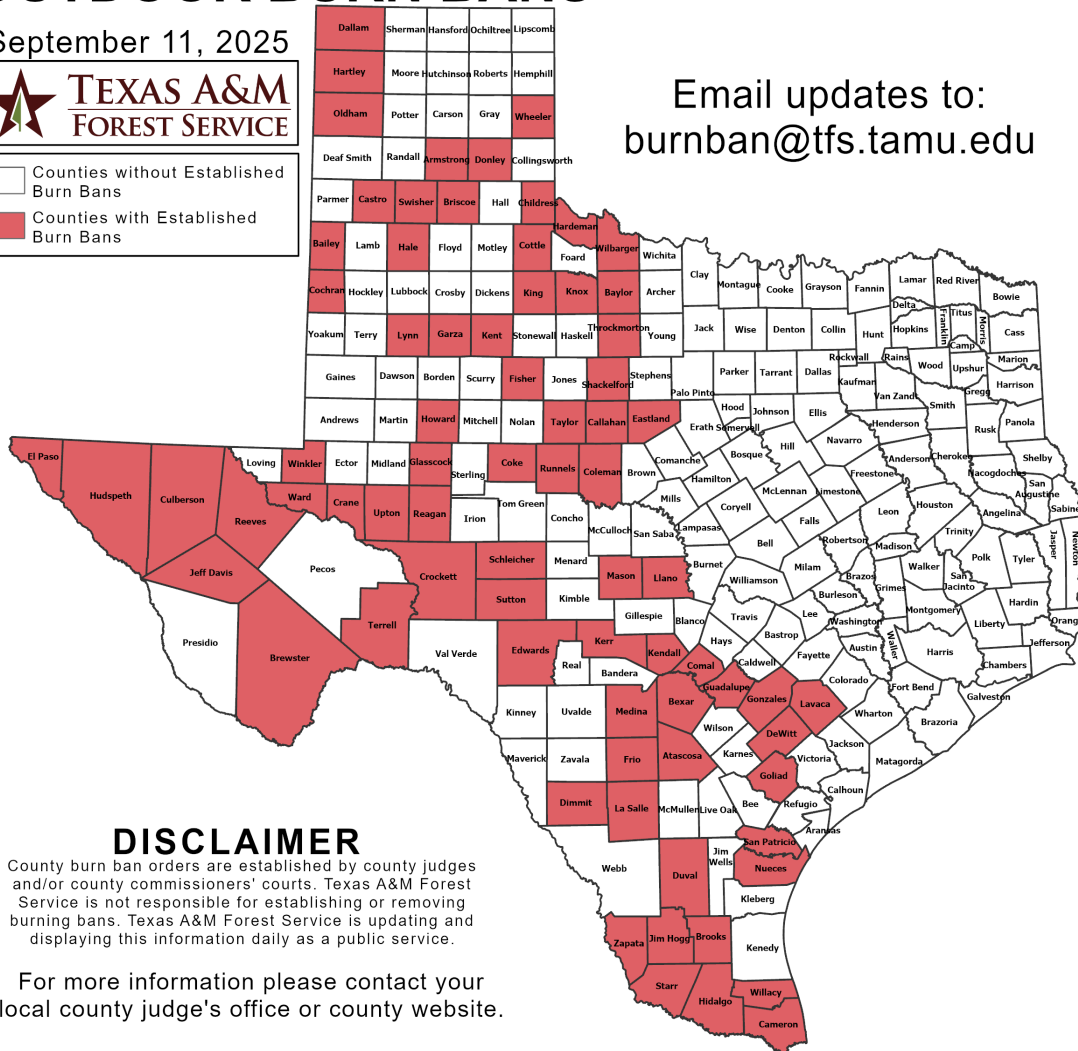


□ Counties without Established Burn Bans
■ Counties with Established Burn Bans

Email updates to:
burnban@tfs.tamu.edu

Counties with Burn Bans: 75

Armstrong	Eastland	Llano
Atascosa	Edwards	Lynn
Bailey	El Paso	Mason
Baylor	Fisher	Medina
Bexar	Frio	Nueces
Brewster	Garza	Oldham
Briscoe	Glasscock	Reagan
Brooks	Goliad	Reeves
Callahan	Gonzales	Runnels
Cameron	Guadalupe	San Patricio
Castro	Hale	Schleicher
Childress	Hardeman	Shackelford
Cochran	Hartley	Starr
Coke	Hidalgo	Sutton
Coleman	Howard	Swisher
Comal	Hudspeth	Taylor
Cottle	Jeff Davis	Terrell
Crane	Jim Hogg	Throckmorton
Crockett	Kendall	Upton
Culberson	Kerr	Ward
Dallam	Knox	Wheeler
DeWitt	La Salle	Willacy
Dimmit	Lavaca	Winkler
Donley		Zapata
Duval		



DISCLAIMER

County burn ban orders are established by county judges and/or county commissioners' courts. Texas A&M Forest Service is not responsible for establishing or removing burning bans. Texas A&M Forest Service is updating and displaying this information daily as a public service.

For more information please contact your local county judge's office or county website.

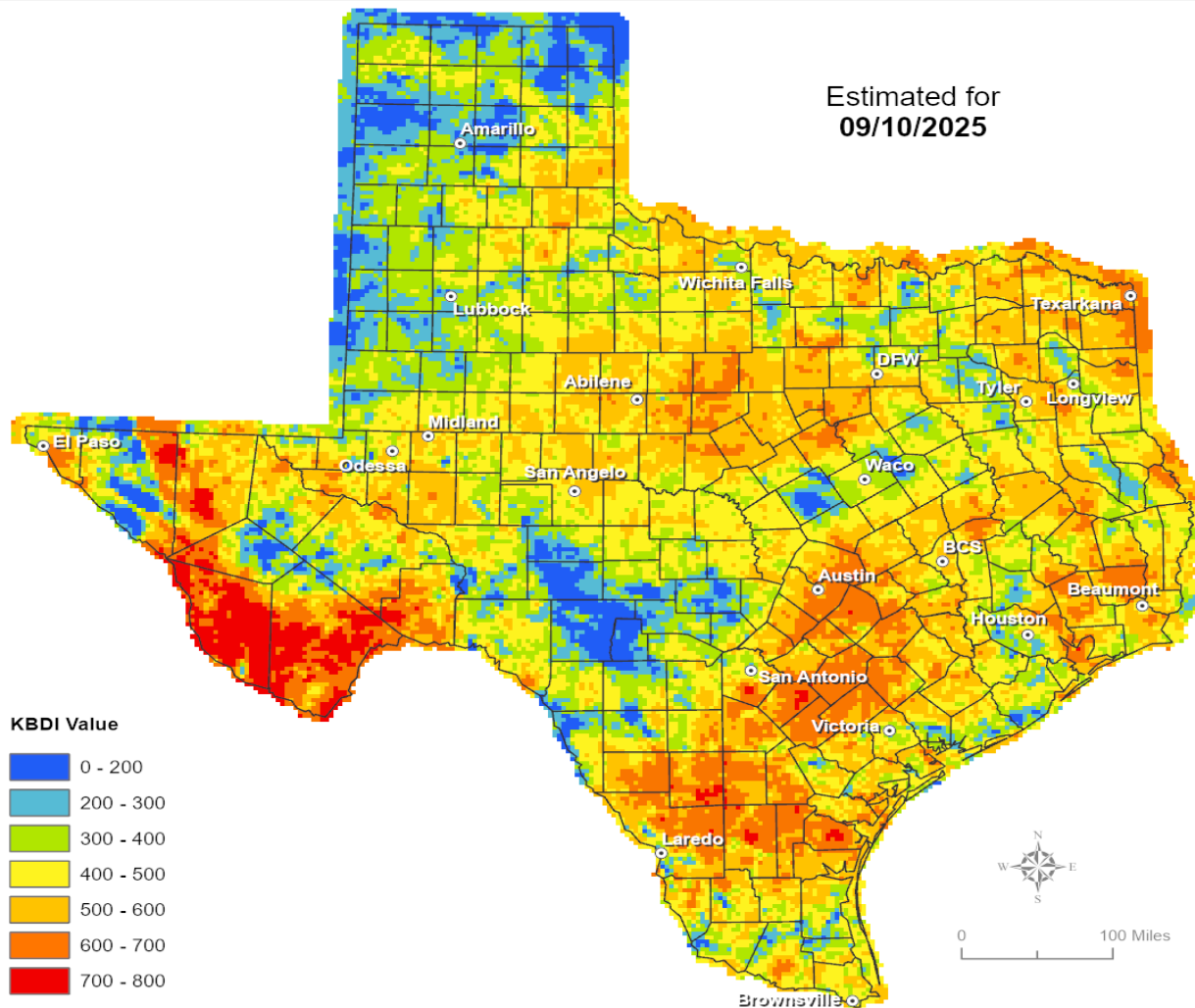
RED FLAG WARNINGS: www.weather.gov
Additional map formats available at <https://tfsweb.tamu.edu/Burnbans/>

Keetch-Byram Drought Index

Keetch-Byram Drought Index

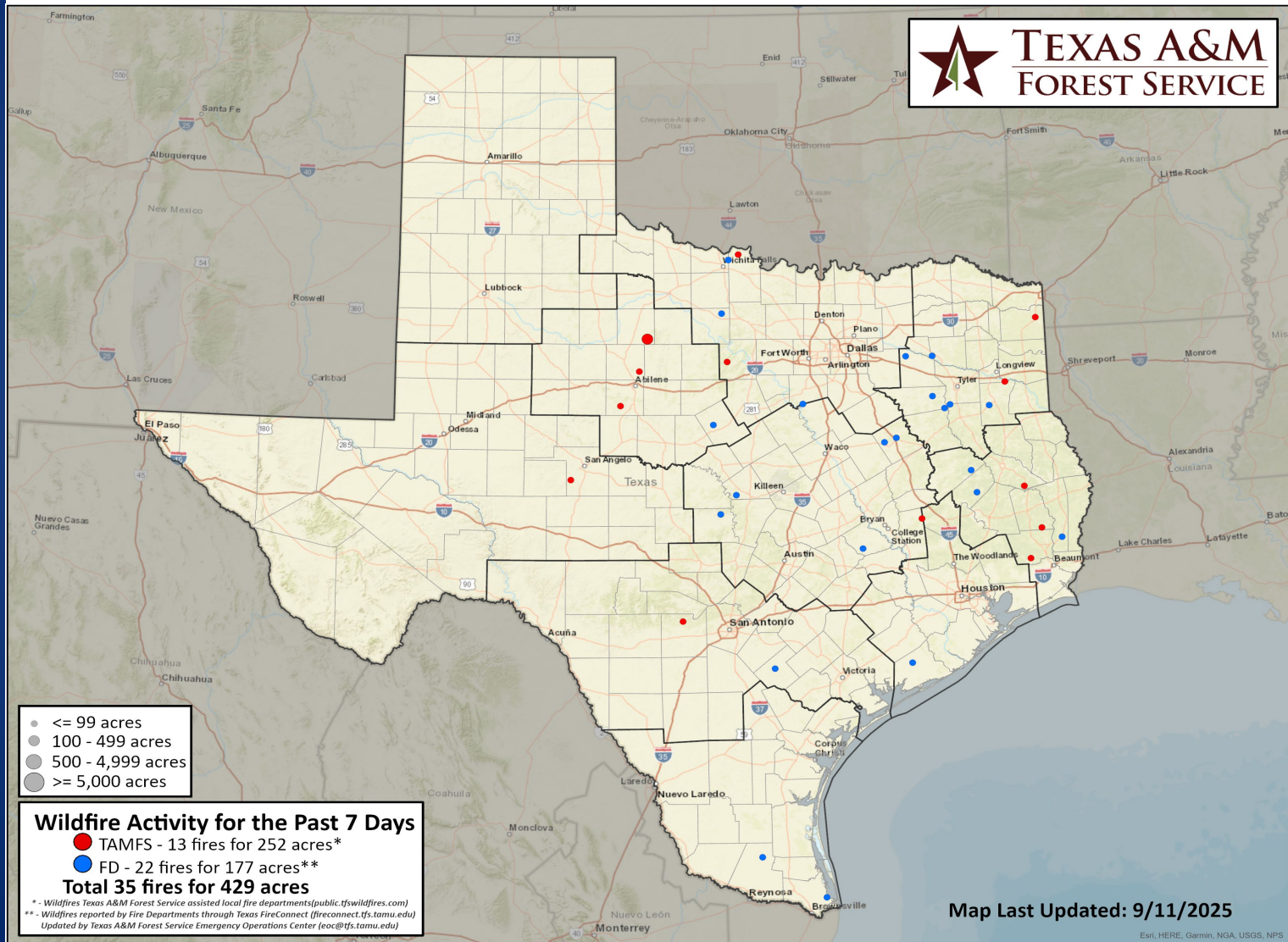
(4 km x 4 km resolution)

Estimated for
09/10/2025



Fire Activity (*Last 24 Hours)

Report of 447 (+3) fires and 89,234 (+7) acres have been burned this year. There are 75 (-9) counties with burn bans. The Keetch–Byram Drought Index list contains 183 (+4) counties with an average over 400.



Training

DATES		TITLE	COURSE	LOCATION
09/04/25	10/25/25	Community Emergency Response Team Basic Training	G-317	Belton
09/08/25	09/12/25	HazMat Emergency Response Technician	H-301	Pflugerville
09/08/25	09/12/25	HazMat Technician	H-501	Liberty
09/08/25	09/12/25	All-Hazards Incident Management Team	O-305	Garland
09/10/25	09/11/25	Local Mitigation Planning Training	G-318	Austin
09/10/25	09/11/25	Advanced Incident Command System for Complex Incidents	G-400	Midland
09/11/25	09/12/25	Advanced Incident Command System for Complex Incidents	G-400	Houston
09/11/25	09/12/25	Advanced Incident Command System for Complex Incidents	G-400	Marble Falls
09/11/25	09/11/25	Executive Guide Public Officials Workshop	T-PUB200	Primera

Exercises

DATES		LOCATION	TYPE: EXERCISE NAME
09/11/25	09/11/25	Rockdale	Tabletop: Rockdale Wildfire