

# Texas Division of Emergency Management Texas State Operations Center



Friday, September 12<sup>th</sup>, 2025  
As of 0900 CDT

# Tropical Weather Awareness



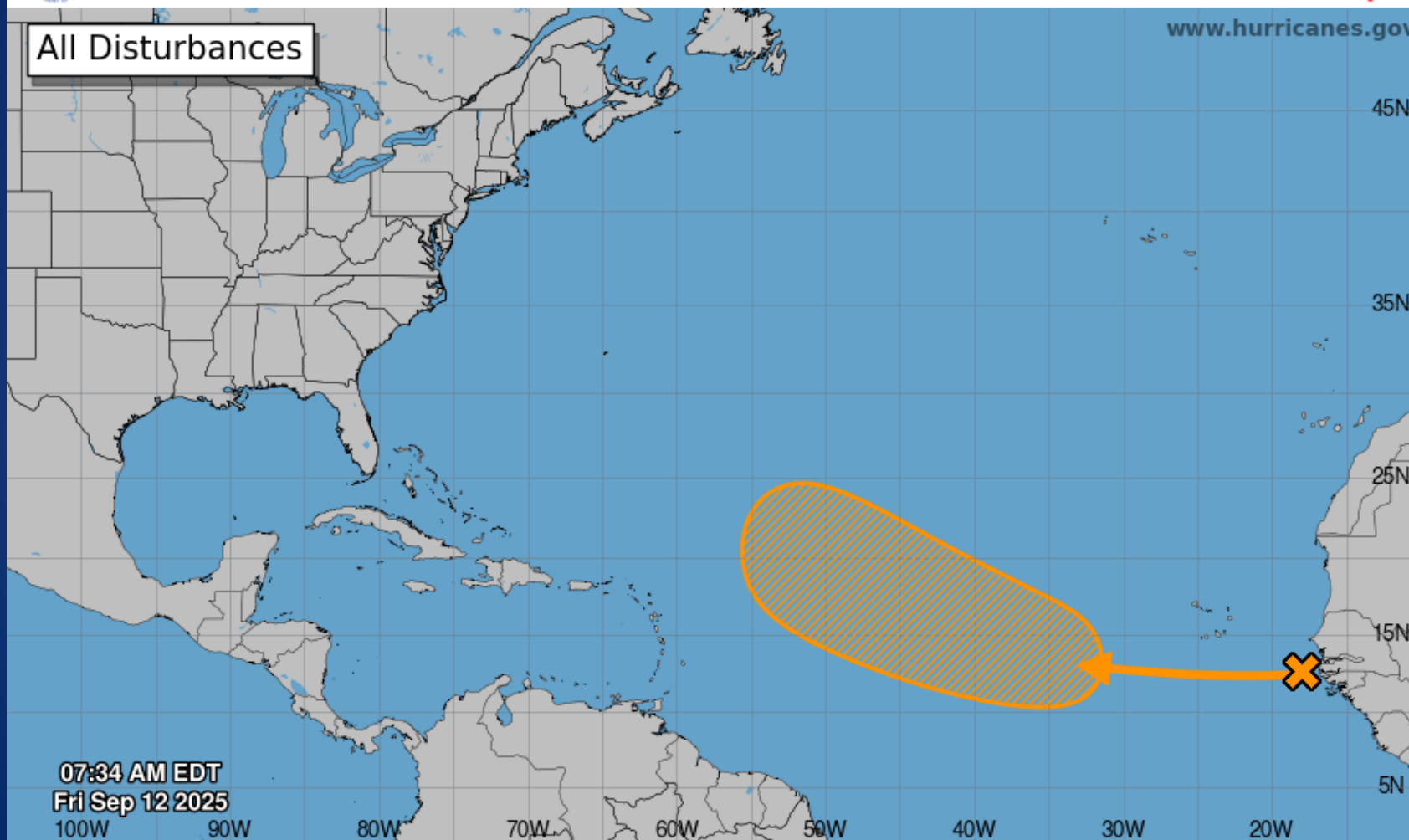
## Seven-Day Graphical Tropical Weather Outlook

National Hurricane Center Miami, Florida



[www.hurricanes.gov](http://www.hurricanes.gov)

All Disturbances



07:34 AM EDT  
Fri Sep 12 2025

Current Disturbances and Seven-Day Cyclone Formation Chance: < 40% 40-60% > 60%

Tropical or Sub-Tropical Cyclone: Depression Storm Hurricane

Post-Tropical Cyclone or Remnants

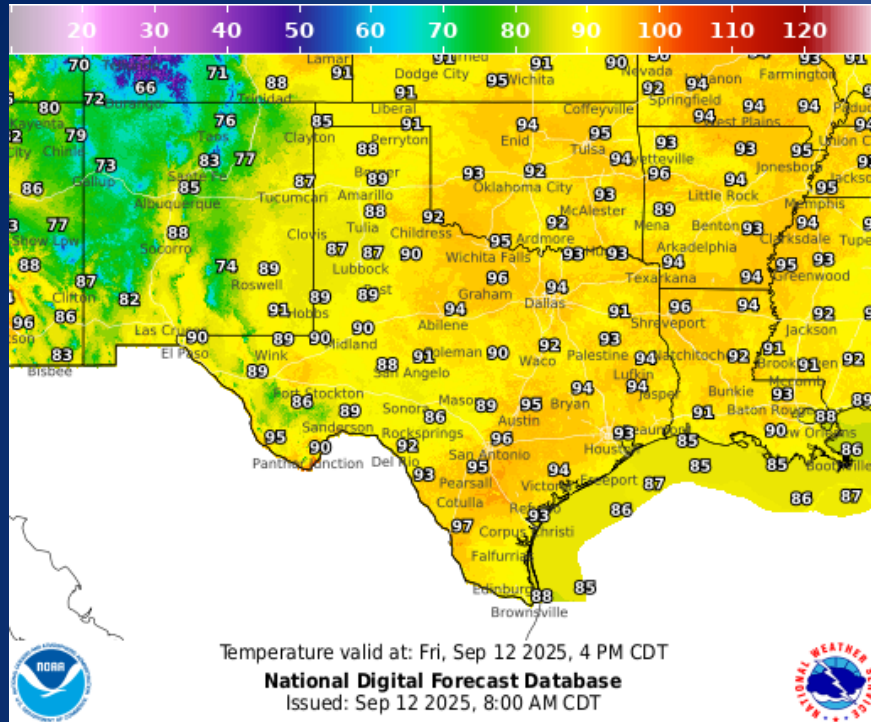
# Incidents Reported to the State Operations Center (last 24 hours)

DATE	SUBJECT	LOCATION
09/11/25	ELT Mission #25M0349 Update	Real County
09/11/25	ELT Mission #25M0349 Closed	Real County
09/11/25	Initial Report of the Lake Fire	Wichita County
09/11/25	Initial Report of the Dry Line Fire	Coleman County

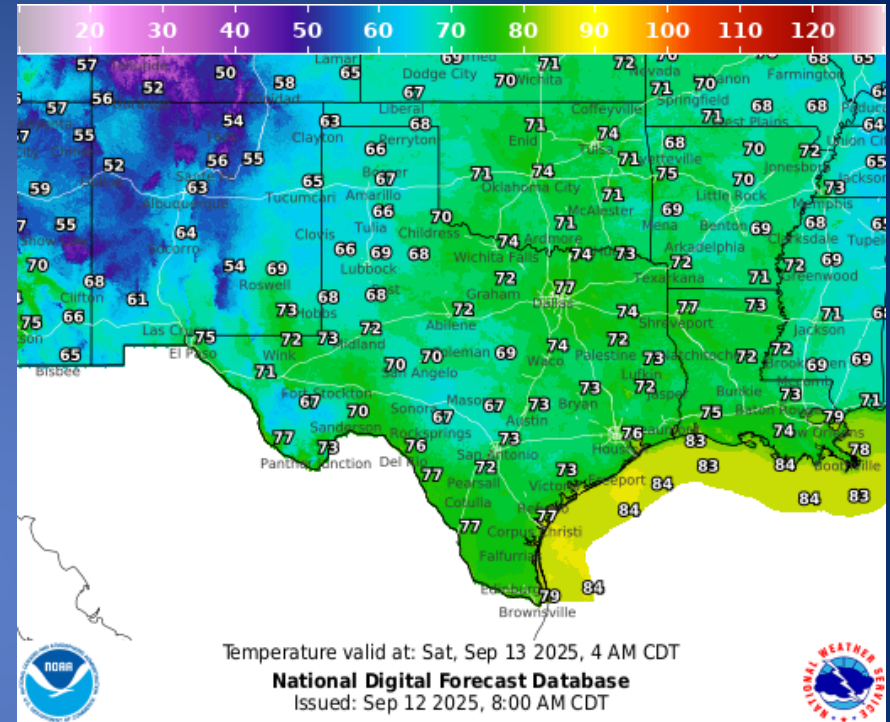
## Informational Products Distributed by the State Operations Center

DATE	SUBJECT
09/11/25	Texas A&M Forest Service: Texas Fire Potential Update
09/11/25	Texas Special Events List
09/12/25	Daily NWS Threat Brief

# Weather Forecast

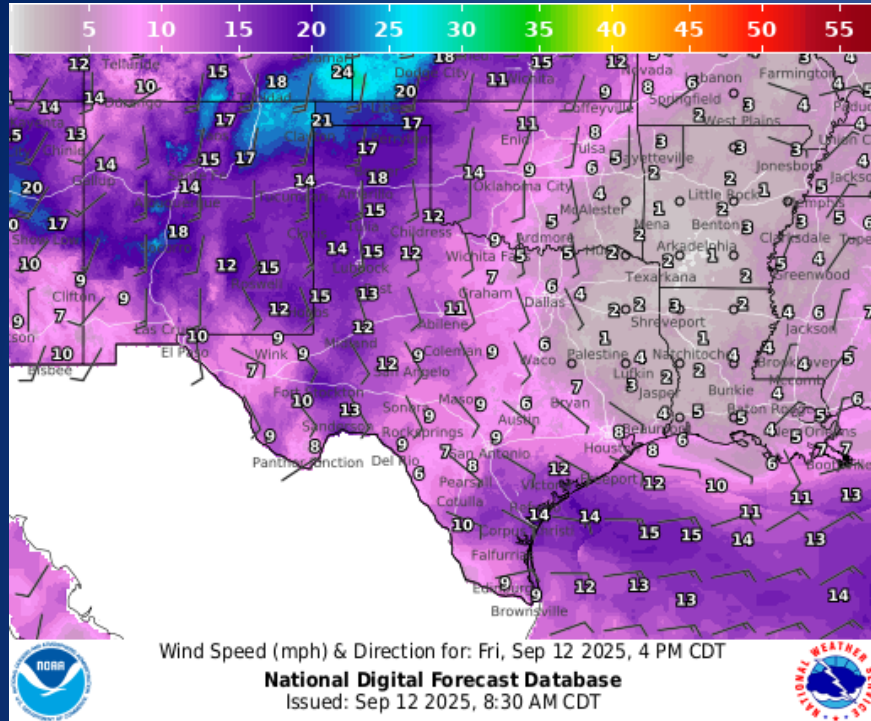


## Highs

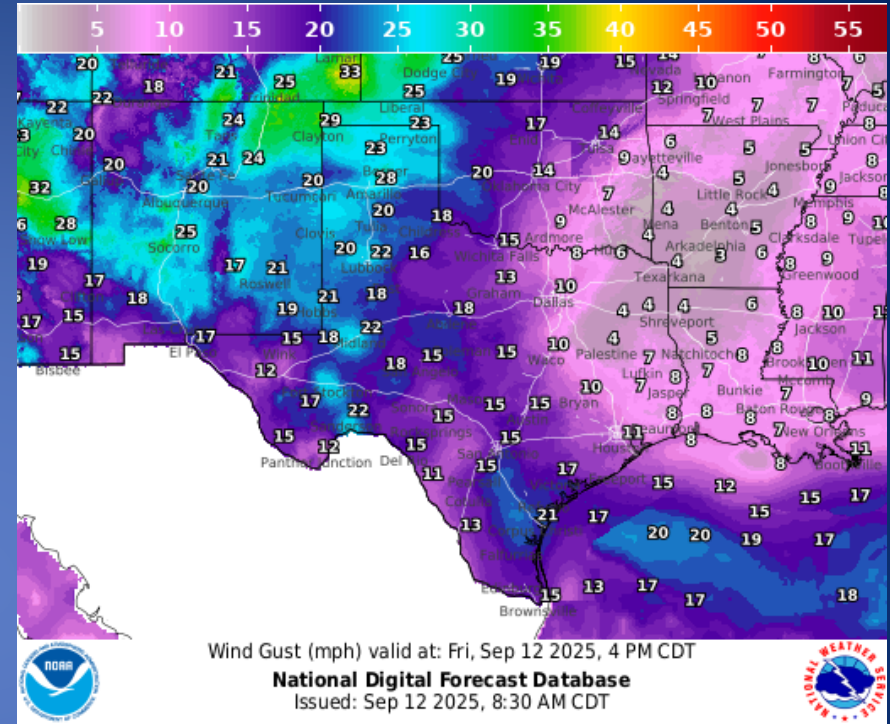


## Lows

# Weather Forecast

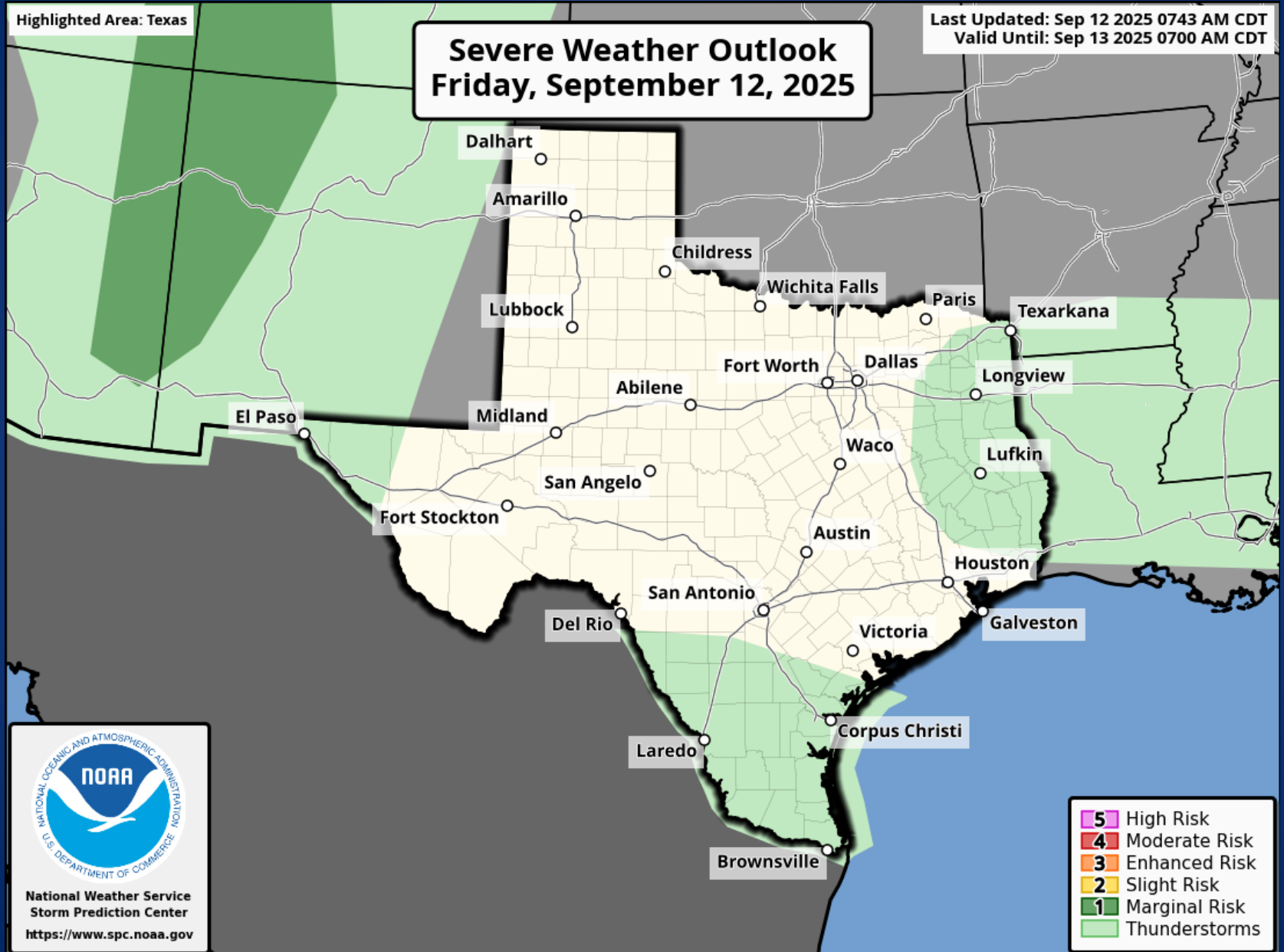


## Wind Speeds



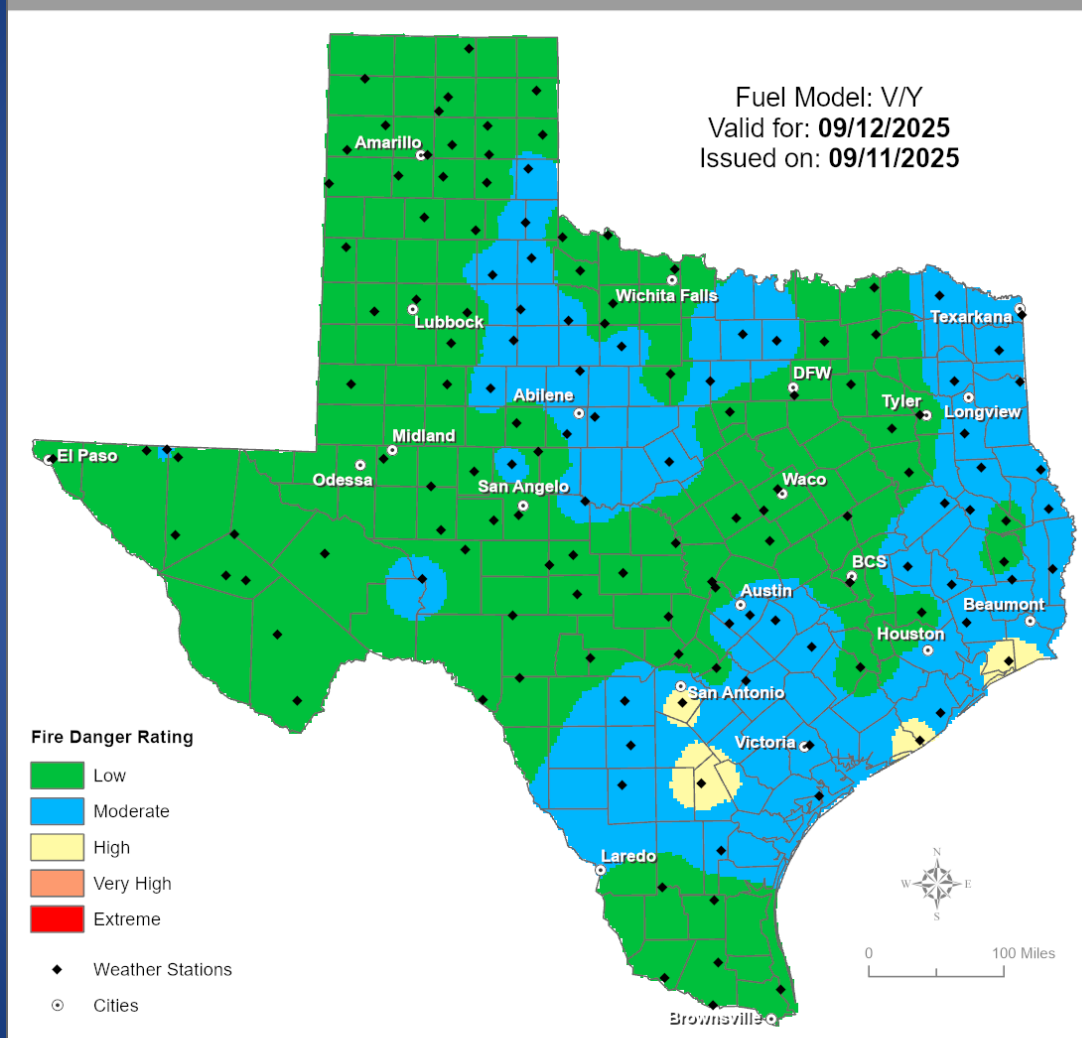
## Gusts

# Hazardous Weather



# Fire Danger Forecast

## Forecast Fire Danger



# Burn Ban

## OUTDOOR BURN BANS

September 12, 2025

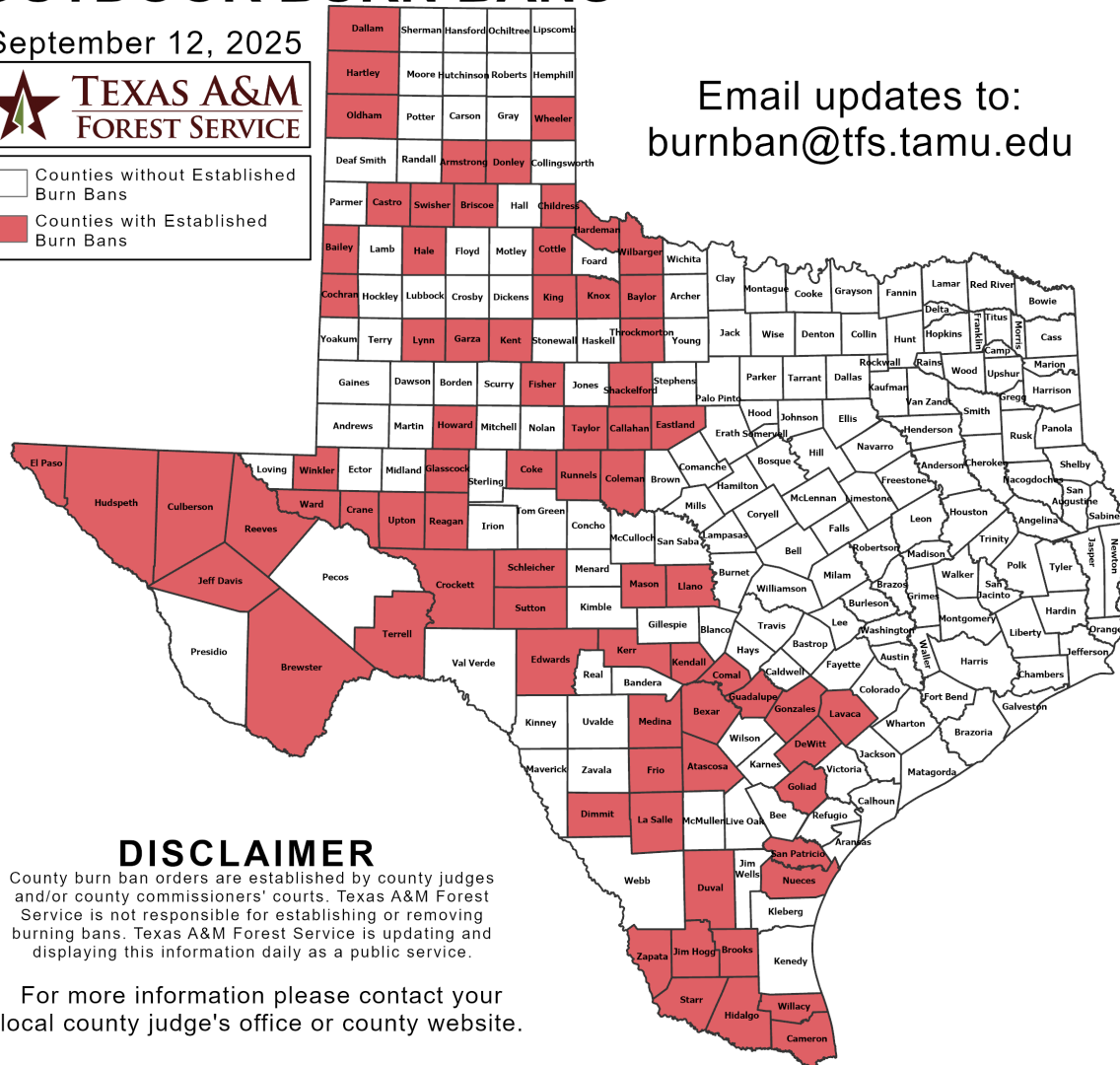


□ Counties without Established Burn Bans  
■ Counties with Established Burn Bans

Email updates to:  
[burnban@tfs.tamu.edu](mailto:burnban@tfs.tamu.edu)

### Counties with Burn Bans: 75

Armstrong	Eastland	Llano
Atascosa	Edwards	Lynn
Bailey	El Paso	Mason
Baylor	Fisher	Medina
Bexar	Frio	Nueces
Brewster	Garza	Oldham
Briscoe	Glasscock	Reagan
Brooks	Goliad	Reeves
Callahan	Gonzales	Runnels
Cameron	Guadalupe	San Patricio
Castro	Hale	Schleicher
Childress	Hardeman	Shackelford
Cochran	Hartley	Starr
Coke	Hidalgo	Sutton
Coleman	Howard	Swisher
Comal	Hudspeth	Taylor
Cottle	Jeff Davis	Terrell
Crane	Jim Hogg	Throckmorton
Crockett	Kendall	Upton
Culberson	Kerr	Ward
Dallam	King	Wheeler
DeWitt	Knox	Wilbarger
Dimmit	La Salle	Willacy
Donley	Lavaca	Winkler
Duval		Zapata



### DISCLAIMER

County burn ban orders are established by county judges and/or county commissioners' courts. Texas A&M Forest Service is not responsible for establishing or removing burning bans. Texas A&M Forest Service is updating and displaying this information daily as a public service.

For more information please contact your local county judge's office or county website.

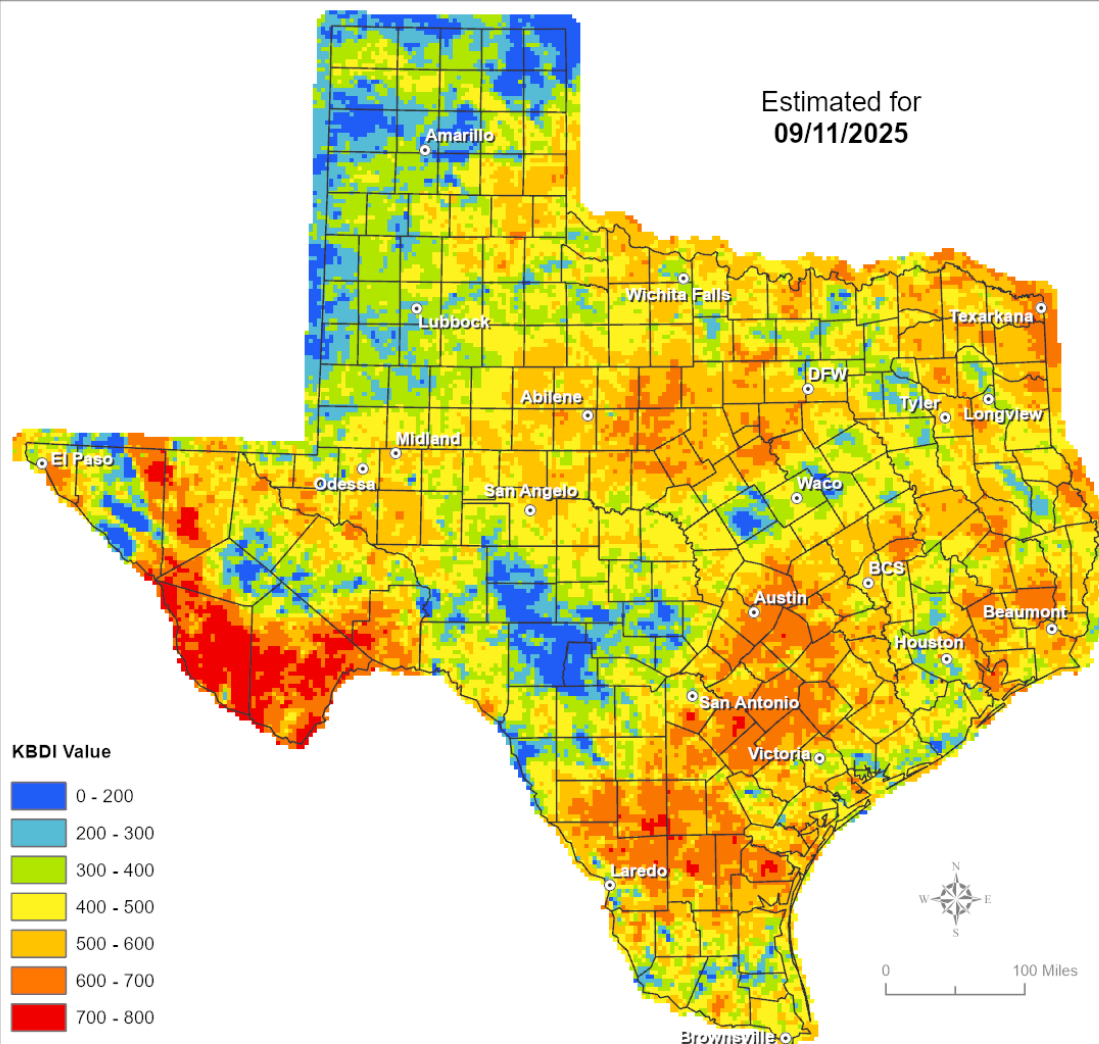
RED FLAG WARNINGS: [www.weather.gov](http://www.weather.gov)  
Additional map formats available at <https://tfsweb.tamu.edu/Burnbans/>

# Keetch-Byram Drought Index

## Keetch-Byram Drought Index

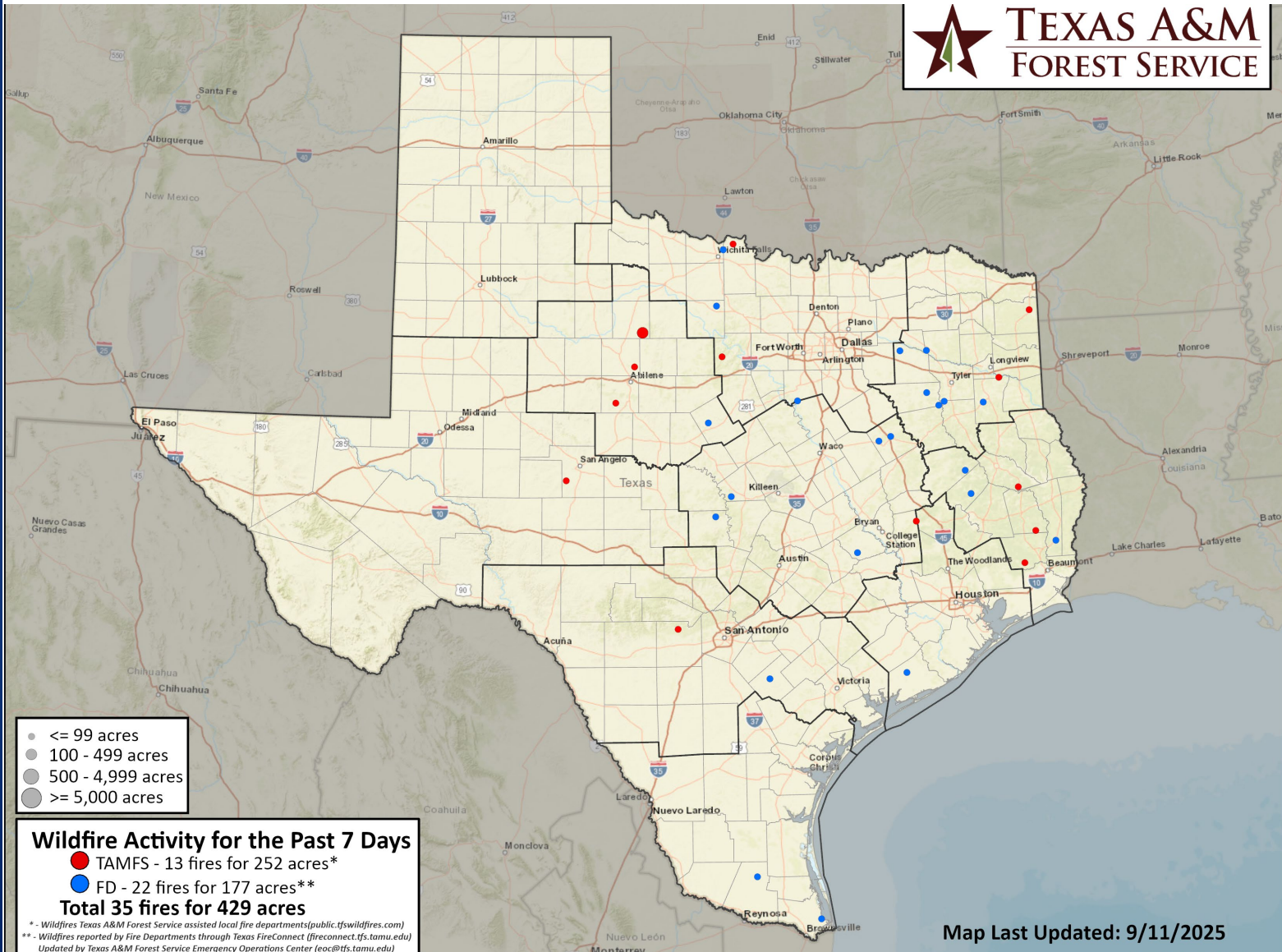
(4 km x 4 km resolution)

Estimated for  
09/11/2025



# Fire Activity (\*Last 24 Hours)

Report of 448 (+1) fires and 89,241 (+7) acres have been burned this year. There are 75 (No Change) counties with burn bans. The Keetch–Byram Drought Index list contains 191 (+8) counties with an average over 400.



# Training

DATES		TITLE	COURSE	LOCATION
09/04/25	10/25/25	Community Emergency Response Team Basic Training	G-317	Belton
09/08/25	09/12/25	HazMat Emergency Response Technician	H-301	Pflugerville
09/08/25	09/12/25	HazMat Technician	H-501	Liberty
09/08/25	09/12/25	All-Hazards Incident Management Team	O-305	Garland
09/11/25	09/12/25	Advanced Incident Command System for Complex Incidents	G-400	Houston
09/11/25	09/12/25	Advanced Incident Command System for Complex Incidents	G-400	Marble Falls

# Statewide Significant Events

DATES		LOCATION	EVENT
09/12/25	09/14/25	Austin	MotoAmerica Superbikes