

# Texas Division of Emergency Management Texas State Operations Center



**Saturday, September 13<sup>th</sup>, 2025  
As of 0900 CDT**

# Tropical Weather Awareness



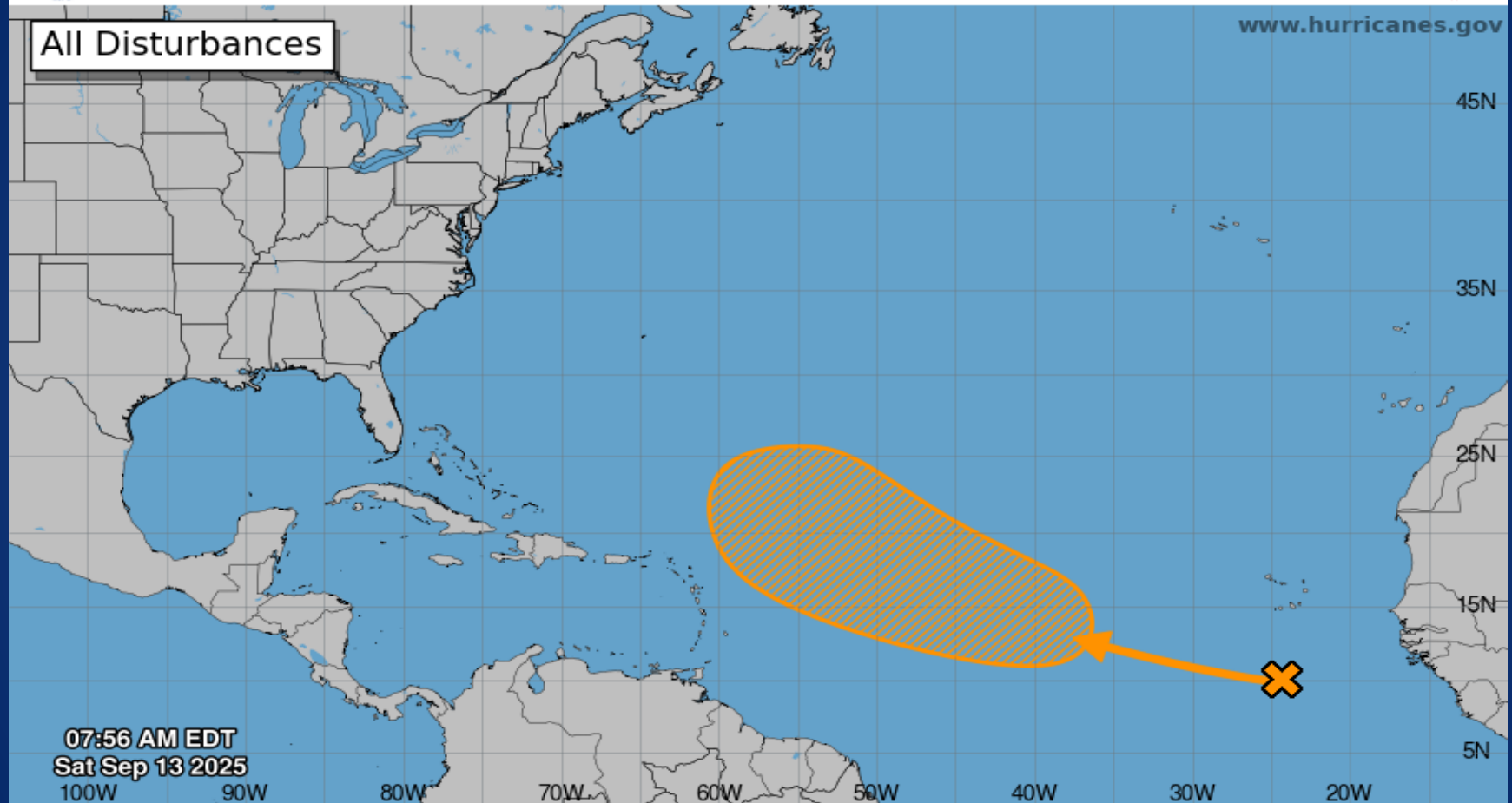
## Seven-Day Graphical Tropical Weather Outlook

National Hurricane Center Miami, Florida



All Disturbances

www.hurricanes.gov



07:56 AM EDT  
Sat Sep 13 2025

Current Disturbances and Seven-Day Cyclone Formation Chance: < 40% 40-60% > 60%  
Tropical or Sub-Tropical Cyclone: Depression Storm Hurricane  
 Post-Tropical Cyclone or Remnants

# Incidents Reported to the State Operations Center (last 24 hours)

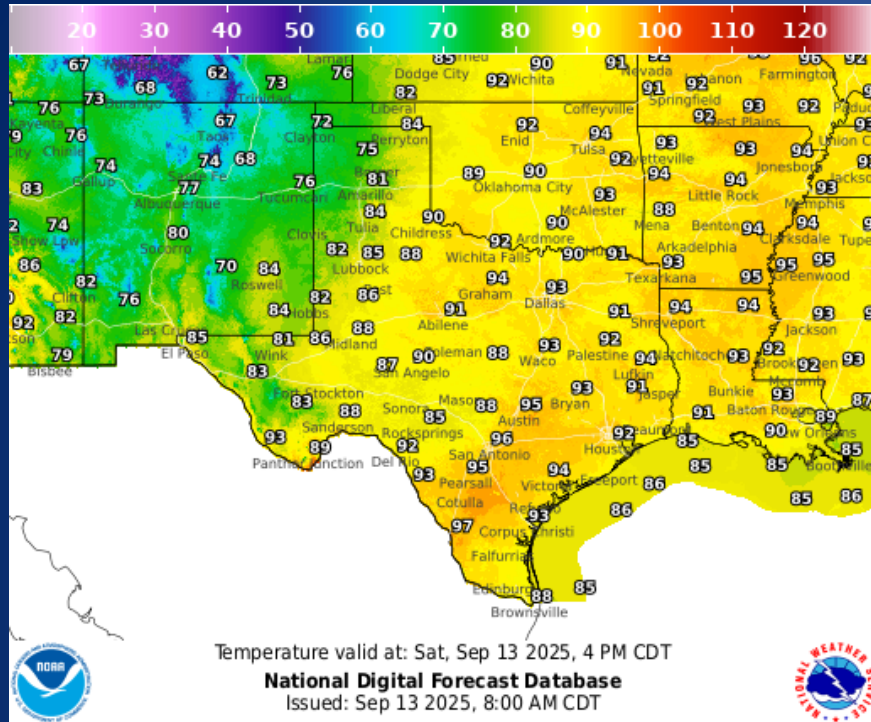
DATE	SUBJECT	LOCATION
09/12/25	Update Report of the Dry Line Fire	Coleman County
09/12/25	Final Report of the Lake Fire	Wichita County
09/12/25	Initial Report of a Road Closure	Atascosa County
09/12/25	Final Report of a Road Closure	Atascosa County
09/12/25	Final Report of the Dry Line Fire	Coleman County
09/12/25	Initial Report of an Aircraft Incident	Victoria County
09/12/25	Initial Report of the Victoria Bugle Fire	Victoria County
09/12/25	Initial Report of the Poth Stevens Fire	Atascosa County
09/12/25	Initial Report of the Floyd Fire	Comanche County
09/12/25	Update Report of the Poth Stevens Fire	Atascosa County
09/12/25	Final Report of the Victoria Bugle Fire	Victoria County
09/12/25	Update Report of the Floyd Fire	Comanche County
09/12/25	Final Report of the Poth Stevens Fire	Atascosa County
09/13/25	Final Report of the Aircraft Incident	Victoria County
09/13/25	Update Report #2 of the Floyd Fire	Comanche County

# Informational Products Distributed by the State Operations Center

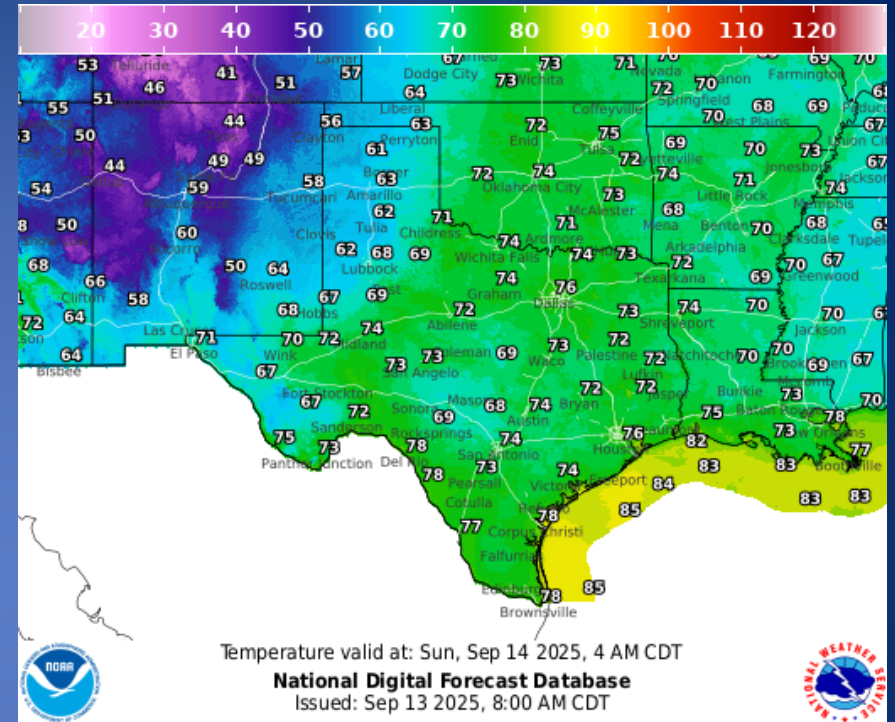
DATE	SUBJECT
09/12/25	NWS Amarillo: Weather Briefing for September 13, 2025: Flash Flooding Risk
09/13/25	Daily NWS Threat Brief for FEMA Region 6
09/13/25	Daily NWS Threat Brief for FEMA Region 6 - Correction



# Weather Forecast

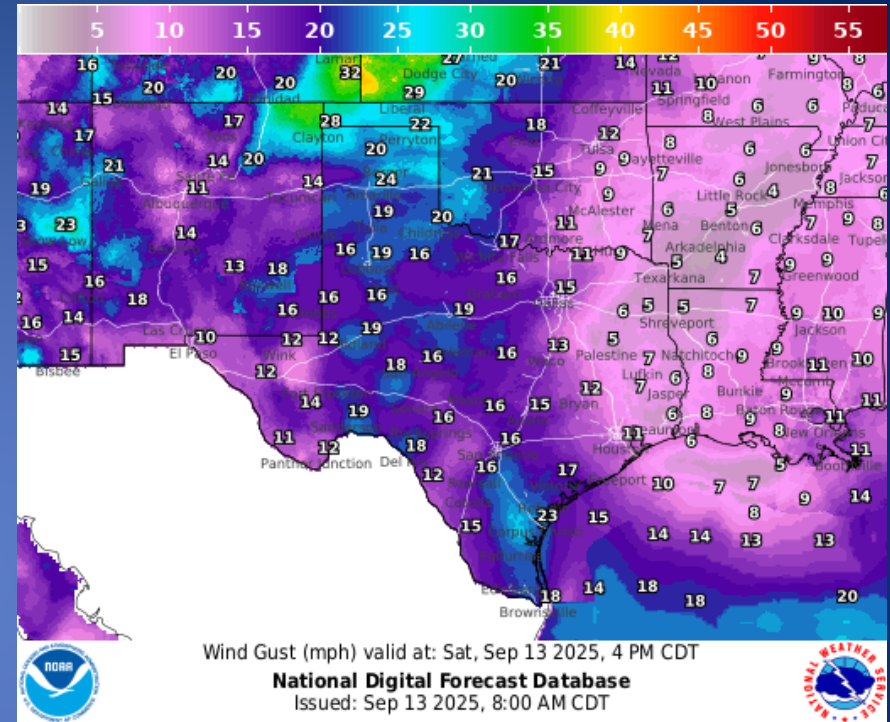
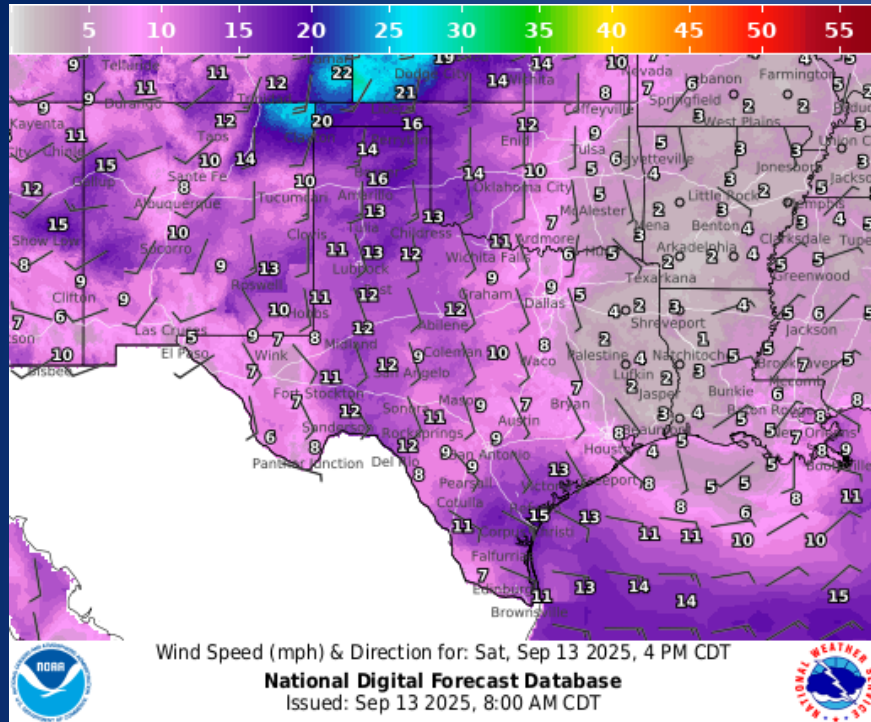


## Highs



## Lows

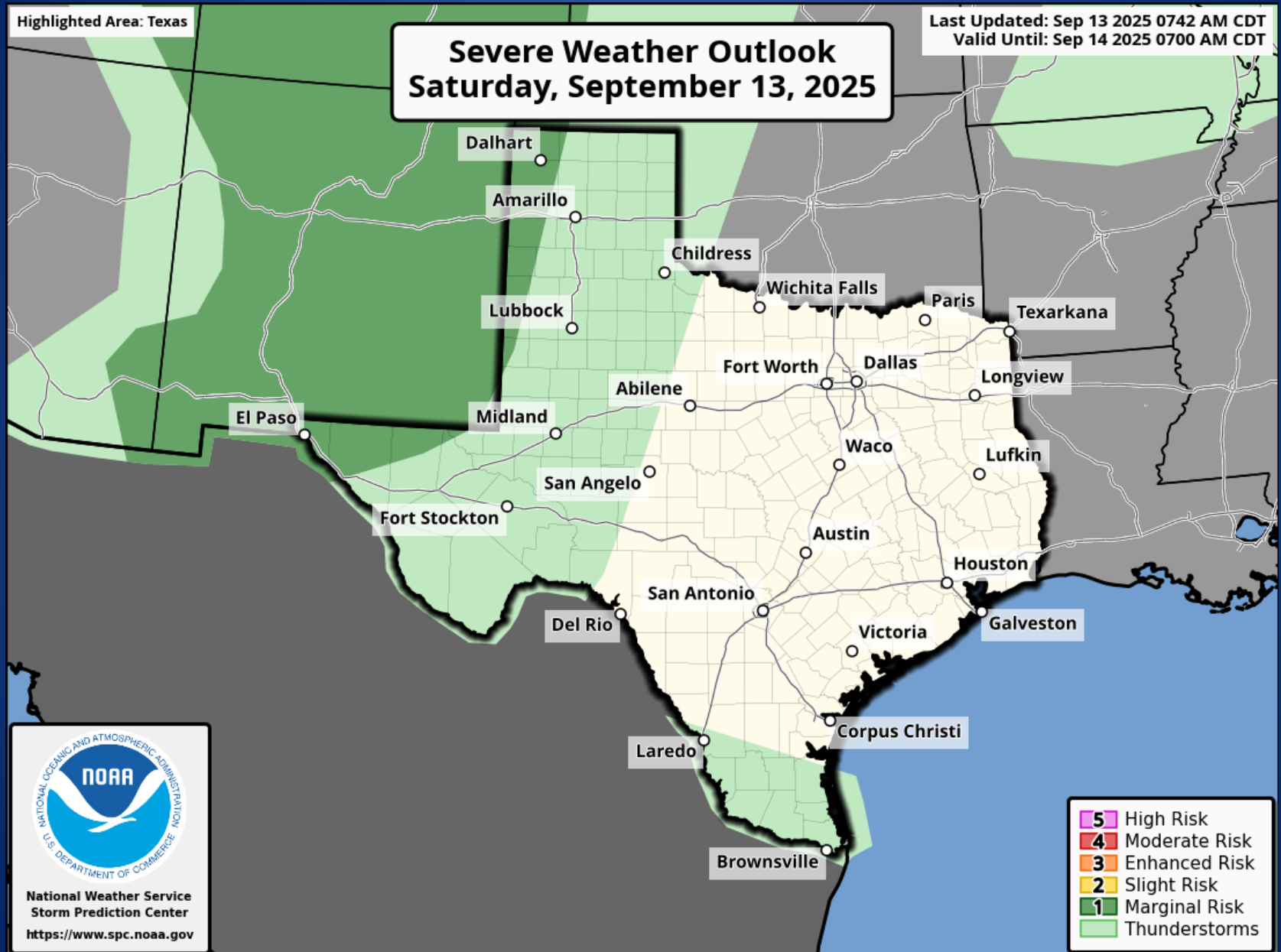
# Weather Forecast



## Wind Speeds

## Gusts

# Hazardous Weather

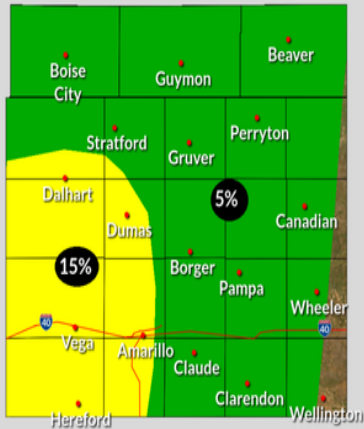




# Hazardous Weather

## Localized Flash Flooding Possible Today & Tonight

### Probability of Flash Flooding due to Excessive Rainfall



Probability for flash flooding within 25 miles of a point.

### Potential Hazards



1" - 2" Inch/hr Rain Rates



Nighttime Flooding



Flash Flooding

If you encounter a flooded roadway, remember:

**Turn Around Don't Drown!**

Stay up to date with the latest forecast updates!



National Weather Service Amarillo

Follow Us: @NWSAmarillo



Updated: Sat Sep 13, 2025 4:09 AM

Showers and thunderstorms are expected to move into the Panhandles today and tonight. These thunderstorms are expected to have the potential to produce heavy rain. Any location that sees slow moving thunderstorms or repeated rounds of thunderstorms in quick succession may see flash flooding. This heavy rain potential is expected to last into the overnight as well, increasing the concern for nighttime flooding.

## Excessive Rainfall Outlook: Sept 13, 2025

weather.gov/Lubbock

Updated: Sat Sep 13, 2025 4:21 AM

### Timing

Saturday afternoon into early Sunday morning

### Location

Most of the South Plains and southern Texas Panhandle

### Rain Amounts

1-3" possible, locally higher amounts

### Hazards



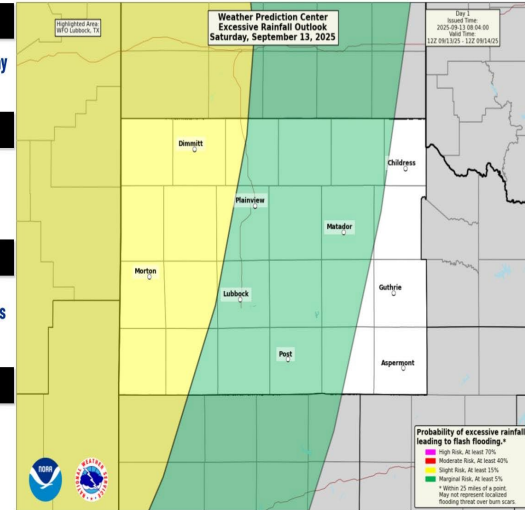
URBAN-STREET FLOODING



FLASH FLOODING



HEAVY RAIN



### 4 - HIGH

Widespread and severe flash floods expected. This magnitude of flooding is very rare.

### 3 - MODERATE

Numerous flash floods likely with some significant events possible.

### 2 - SLIGHT

Scattered flash floods possible. Mainly localized. A few isolated significant flash floods possible.

### 1 - MARGINAL

Isolated flash floods possible. Mainly a result of rapid runoff and confined to poor-drainage areas.



NATIONAL WEATHER SERVICE LUBBOCK, TX

Follow: @NWSLubbock

Scattered storms will be possible near the state line today, expanding eastward in coverage across the Caprock into areas off the Caprock by the late evening. Storms will be capable of producing heavy rainfall resulting in localized flash flooding.



# Hazardous Weather

## Excessive Rainfall Outlook

Updated: 8:00 PM MDT  
Fri Sep 12, 2025

For Saturday Sep 13



### Weather Scenario

→ An upper-level trough pushes through the Four Corners region, pulling moisture northward and sparking scattered storms during the afternoon and evening



→ **Greatest threat:** East of Rio Grande Valley

→ **Lower threat:** West of RGV



→ Rainfall rates of 1-2" per hour

→ Isolated spots of 2-3" total

→ Most areas will see less than 0.25"



NATIONAL WEATHER SERVICE

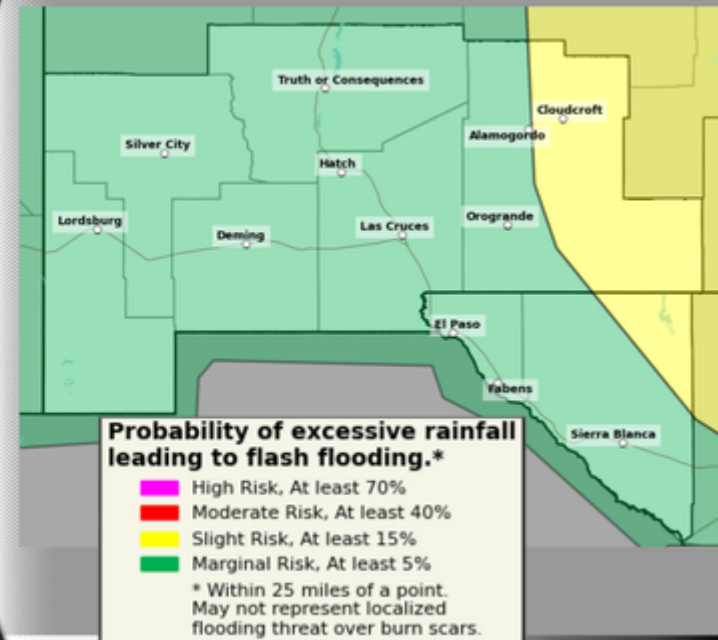
EL PASO



TEXAS

[weather.gov/EIPaso](https://weather.gov/EIPaso)

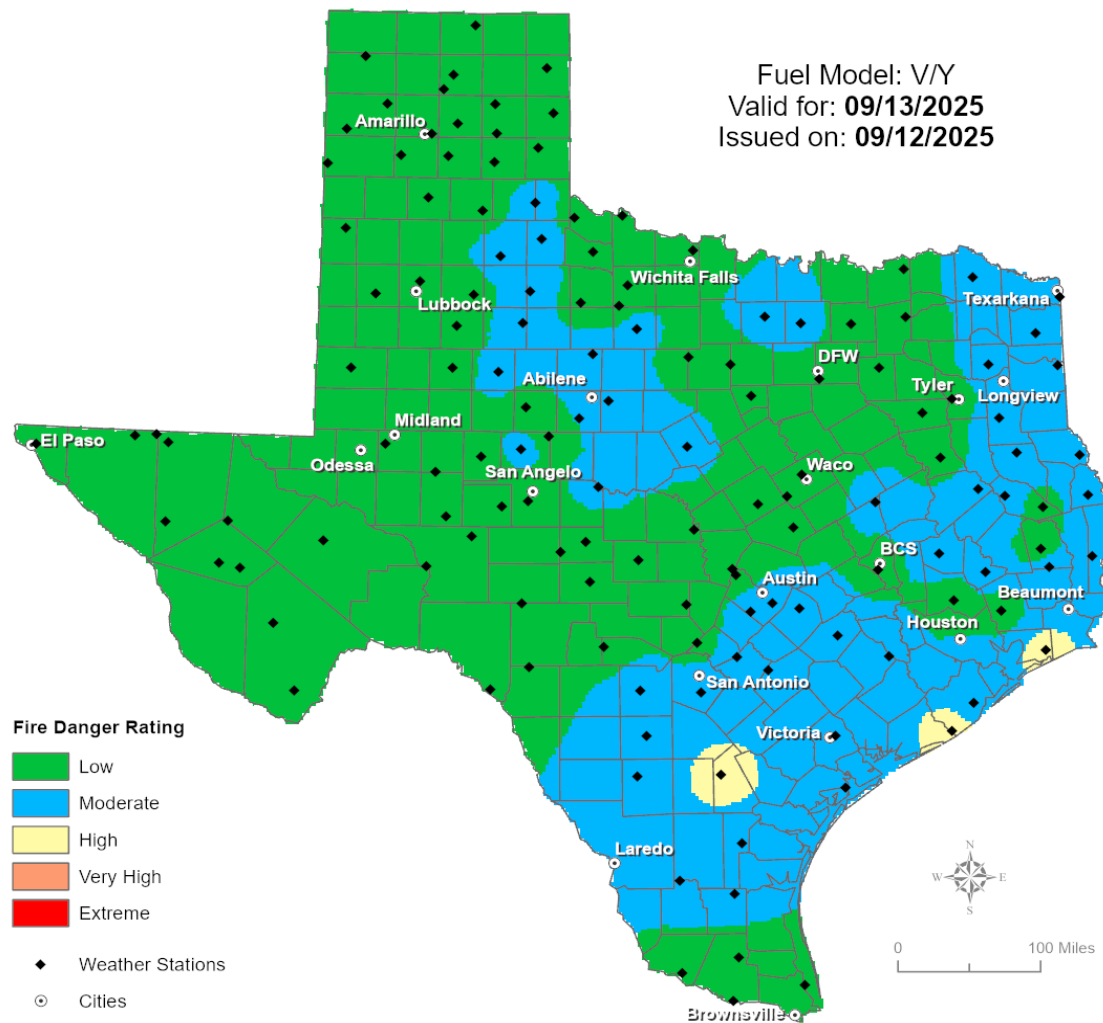
Follow Us: @NWSEIPaso



Another day of active weather is forecast for Saturday as a storm system pushes through the region and produces scattered thunderstorm activity. These storms will be capable of producing heavy rainfall and gusty winds into the overnight.

# Fire Danger Forecast

## Forecast Fire Danger



# Burn Ban

## OUTDOOR BURN BANS

September 12, 2025

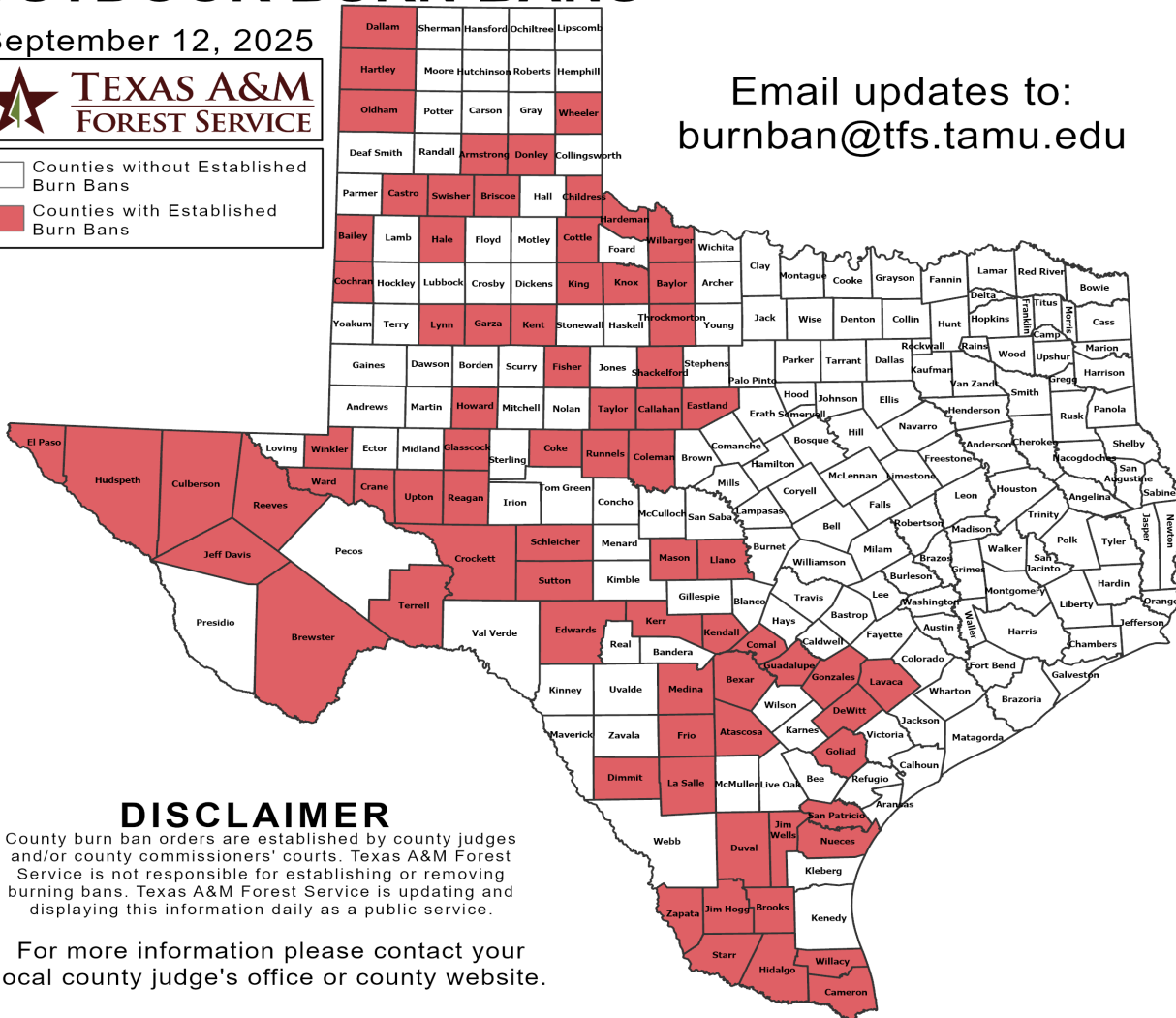


□ Counties without Established Burn Bans  
■ Counties with Established Burn Bans

Email updates to:  
[burnban@tfs.tamu.edu](mailto:burnban@tfs.tamu.edu)

### Counties with Burn Bans: 76

Armstrong	Edwards	Lynn
Atascosa	El Paso	Mason
Bailey	Fisher	Medina
Baylor	Frio	Nueces
Bexar	Garza	Oldham
Brewster	Glasscock	Reagan
Briscoe	Goliad	Reeves
Brooks	Gonzales	Runnels
Callahan	Guadalupe	San Patricio
Cameron	Hale	Schleicher
Castro	Hardeman	Shackelford
Childress	Hartley	Starr
Cochran	Hidalgo	Sutton
Coke	Howard	Swisher
Coleman	Hudspeth	Taylor
Comal	Jeff Davis	Terrell
Cottle	Jim Hogg	Throckmorton
Crane	Jim Wells	Upton
Crockett	Kendall	Ward
Culberson	Kent	Wheeler
Dallam	Kerr	Wilbarger
DeWitt	King	Willacy
Dimmit	Knox	Winkler
Donley	La Salle	Zapata
Duval	Lavaca	
Eastland	Llano	



### DISCLAIMER

County burn ban orders are established by county judges and/or county commissioners' courts. Texas A&M Forest Service is not responsible for establishing or removing burning bans. Texas A&M Forest Service is updating and displaying this information daily as a public service.

For more information please contact your local county judge's office or county website.

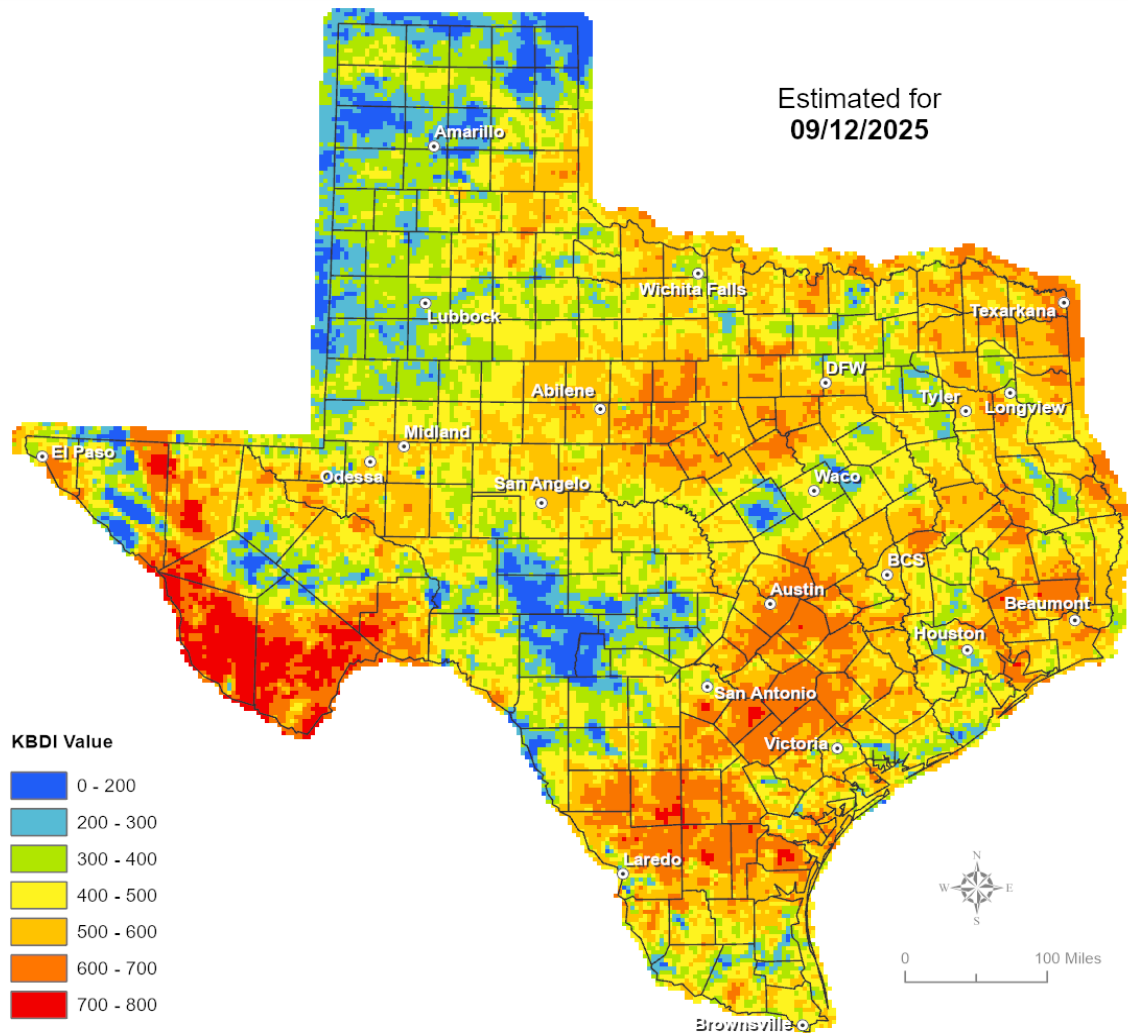
RED FLAG WARNINGS: [www.weather.gov](http://www.weather.gov)  
Additional map formats available at <https://tfsweb.tamu.edu/Burnbans/>

# Keetch-Byram Drought Index

## Keetch-Byram Drought Index

(4 km x 4 km resolution)

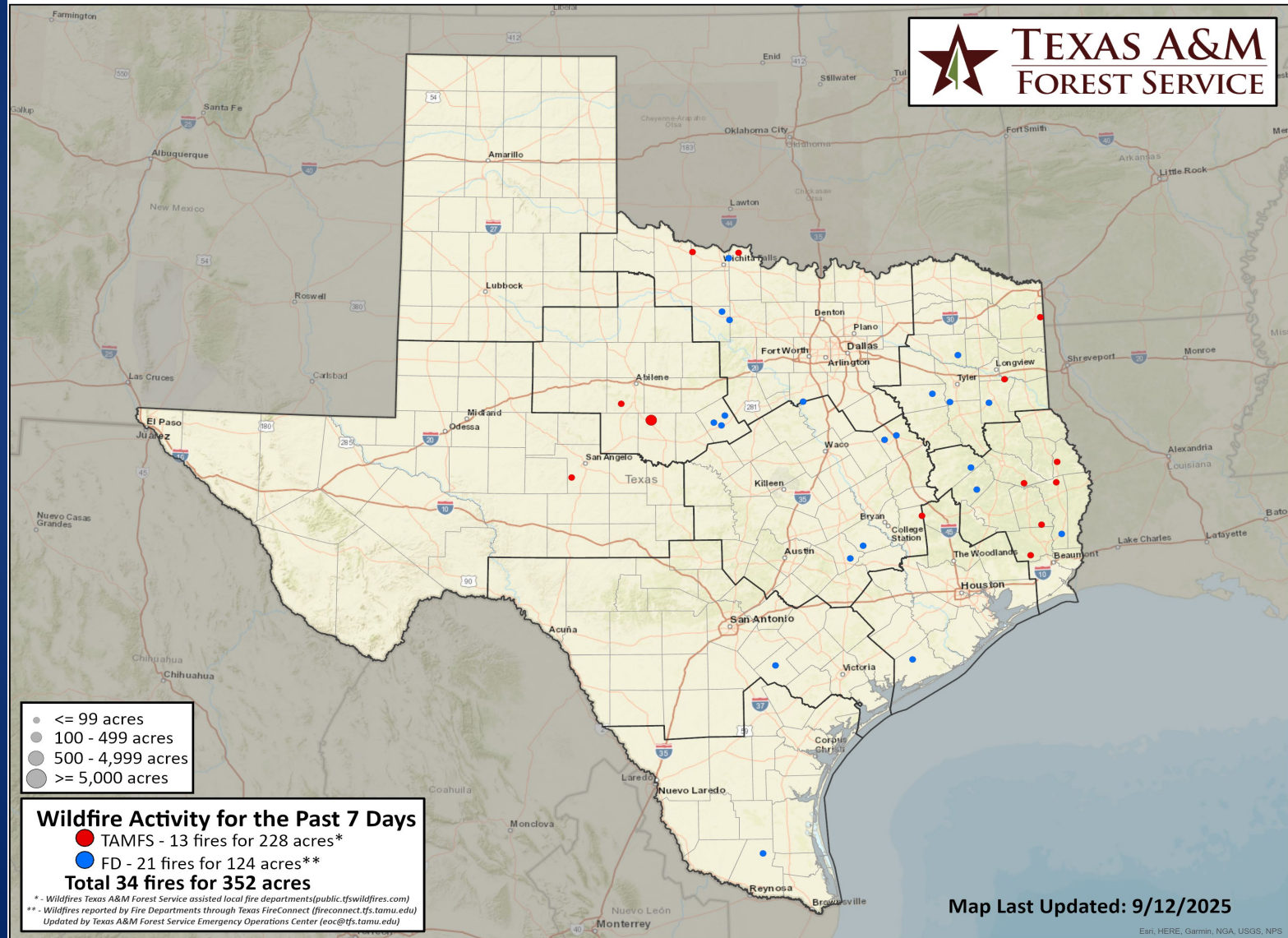
Estimated for  
09/12/2025





# Fire Activity (\*Last 24 Hours)

Report of 453 (+5) fires and 89,433 (+192) acres have been burned this year. There are 76 (+1) counties with burn bans. The Keetch–Byram Drought Index list contains 198 (+7) counties with an average over 400.



# Statewide Significant Events

DATES		LOCATION	EVENT
09/12/25	09/14/25	Austin	MotoAmerica Superbikes
09/13/25	11/08/25	Georgetown	Second Saturday Market Days on the Square
09/13/25	09/13/25	Lubbock	NCAA Div. 1 FBS: 2025-2026 Texas Tech University Game 3
09/13/25	09/13/25	Denton	NCAA Div. 1 FBS: 2025-2026 University of North Texas Game 2
09/13/25	09/13/25	Houston	NCAA Div. 1 FBS: 2025-2026 Rice University Game 2
09/13/25	09/13/25	Houston	NCAA Div.1 FBS: 2025-2026 University of Houston Game 2
09/13/25	09/13/25	San Antonio	NCAA Div. 1 FBS: 2025-2026 University of Texas at San Antonio Game 2
09/13/25	09/13/25	Waco	NCAA Div.1 FBS: 2025-2026 Baylor University Game 2
09/13/25	09/13/25	Austin	NCAA Div. 1 FBS: 2025-2026 University of Texas at Austin Game 2