

# Texas Division of Emergency Management Texas State Operations Center



**Tuesday, September 16<sup>th</sup>, 2025  
As of 0900 CDT**

# Tropical Weather Awareness



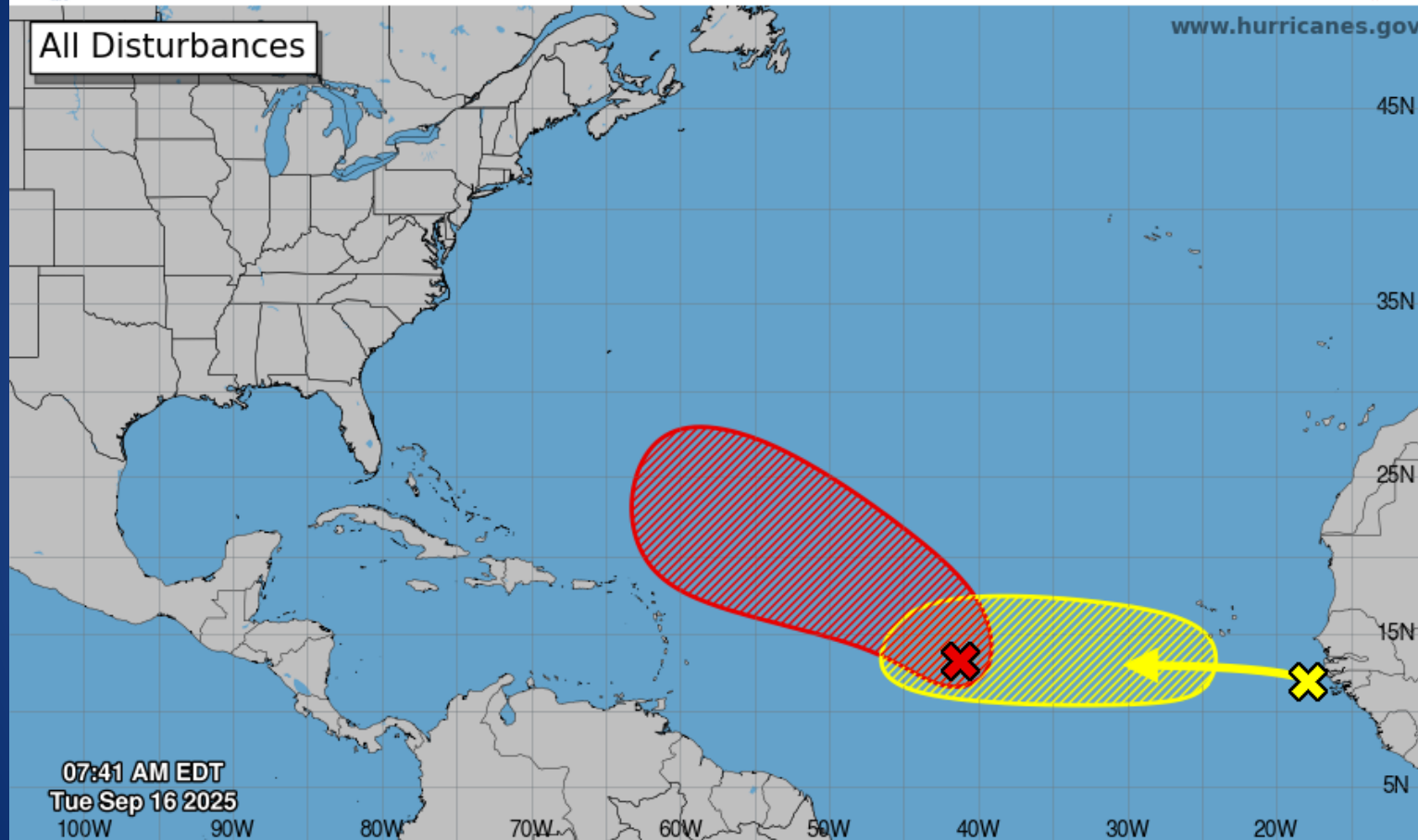
## Seven-Day Graphical Tropical Weather Outlook

National Hurricane Center Miami, Florida



[www.hurricanes.gov](http://www.hurricanes.gov)

All Disturbances



07:41 AM EDT  
Tue Sep 16 2025  
100W 90W 80W 70W 60W 50W 40W 30W 20W

Current Disturbances and Seven-Day Cyclone Formation Chance: < 40% 40-60% > 60%  
Tropical or Sub-Tropical Cyclone: Depression Storm Hurricane  
 Post-Tropical Cyclone or Remnants

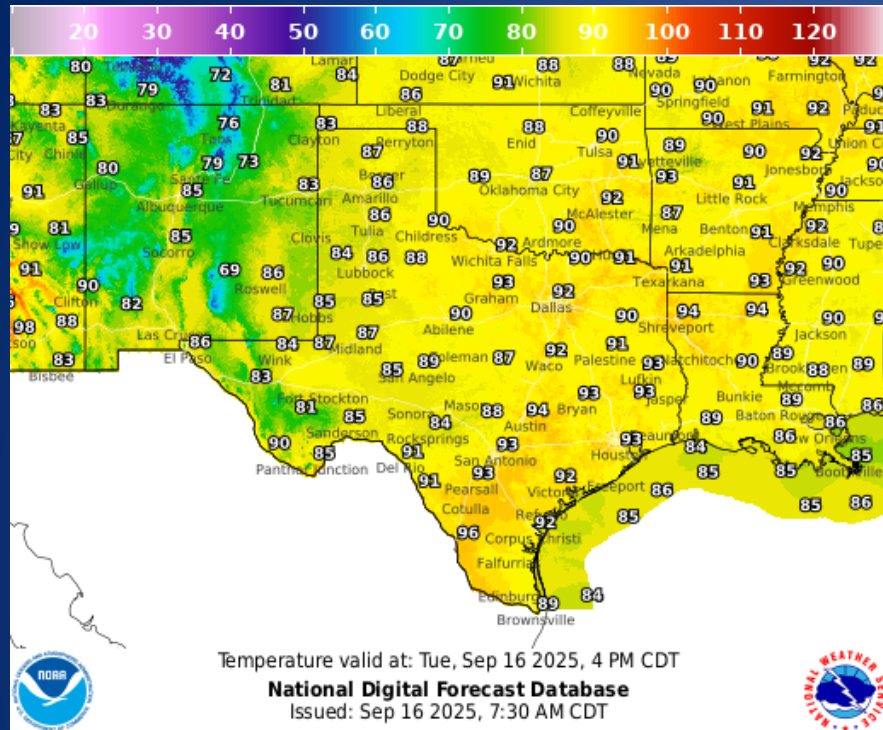
# Incidents Reported to the State Operations Center (last 24 hours)

DATE	SUBJECT	LOCATION
09/15/25	Final Report of the Water Outage	Williamson County
09/15/25	Final Report of the Silver Steer Fire	Eastland County

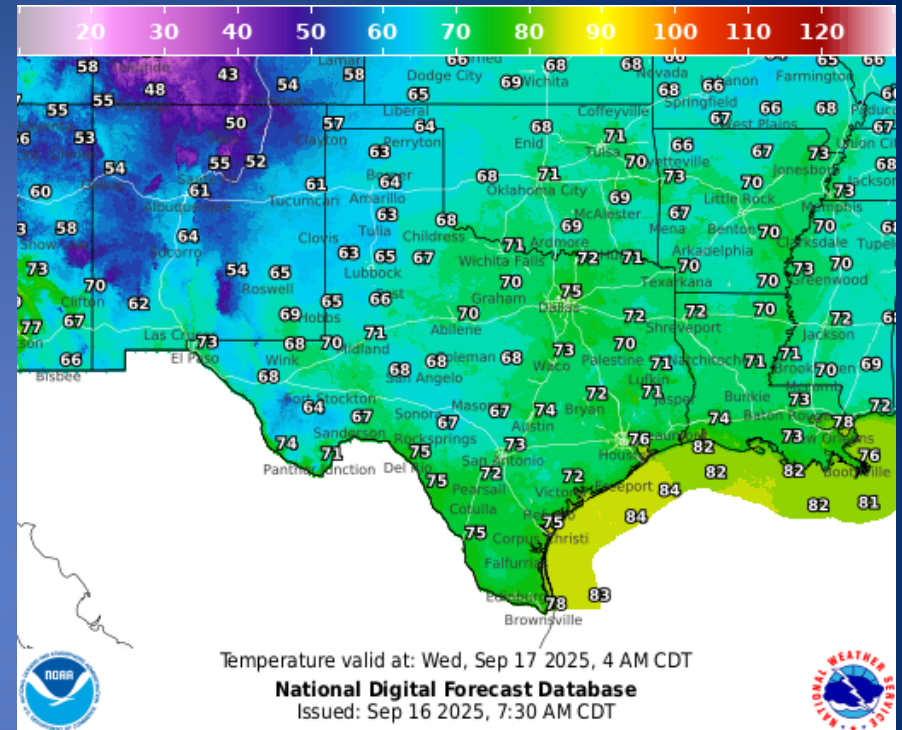
## Informational Products Distributed by the State Operations Center

DATE	SUBJECT
09/15/25	NWS Midland/Odessa: Weekly Weather Hazards Briefing Sept.15 - 21
09/15/25	Texas A&M Forest Service: Texas Fire Potential Update
09/16/25	Daily NWS Threat Brief

# Weather Forecast



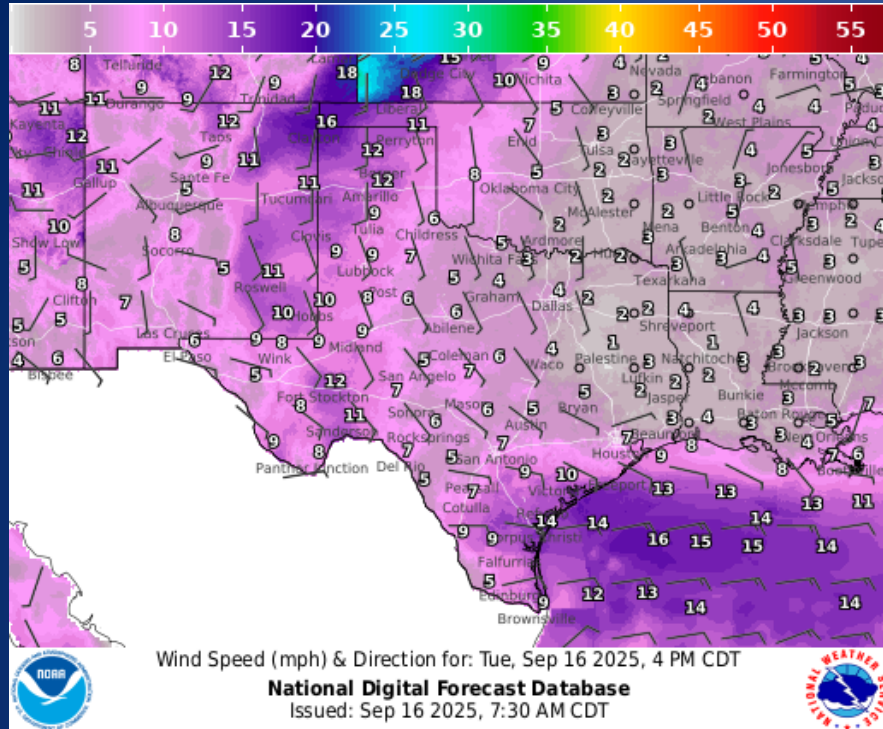
## Highs



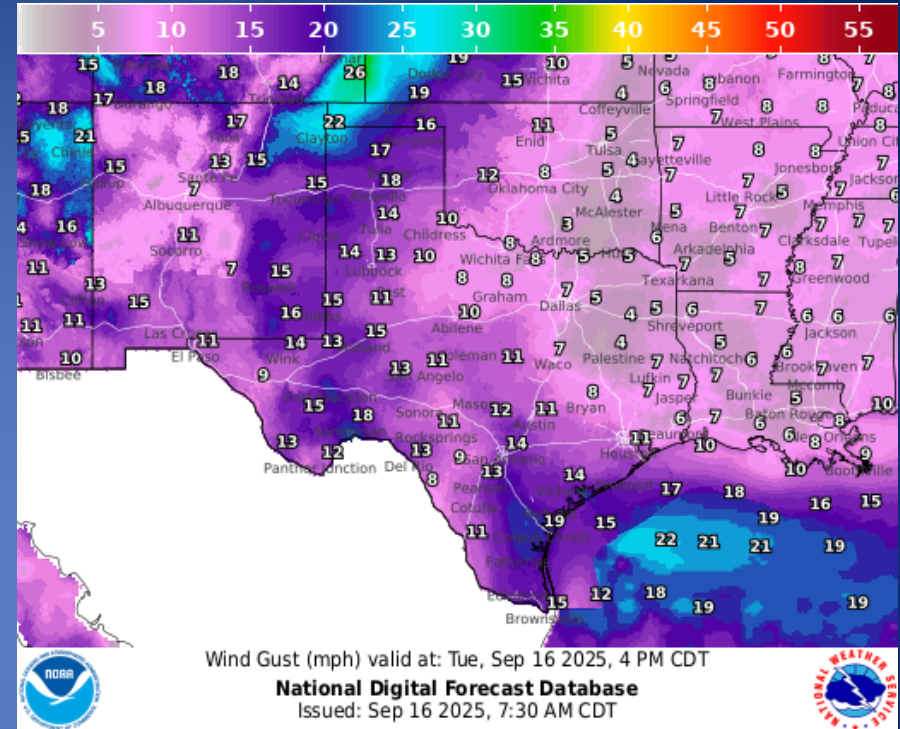
## Lows



# Weather Forecast

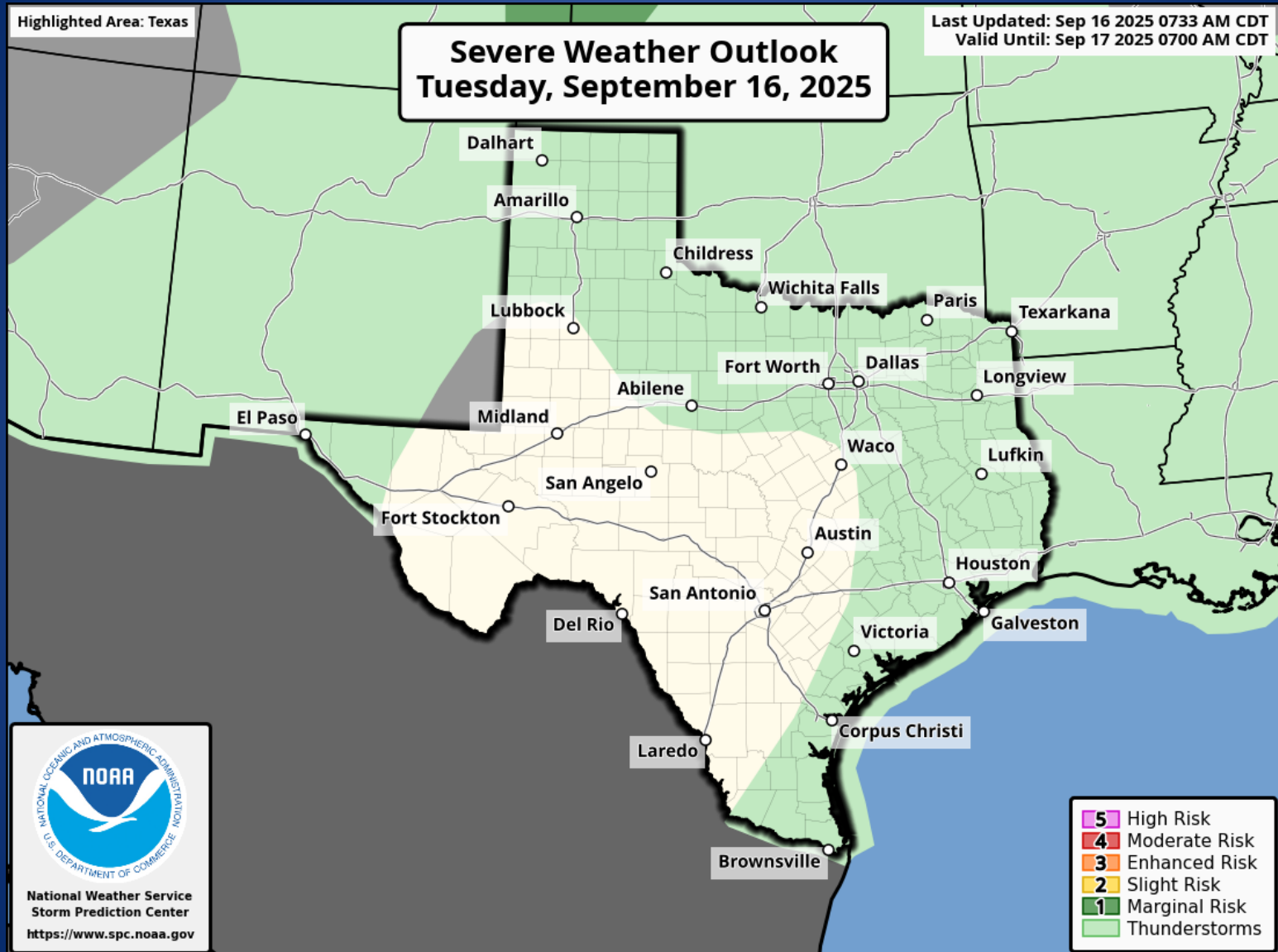


## Wind Speeds



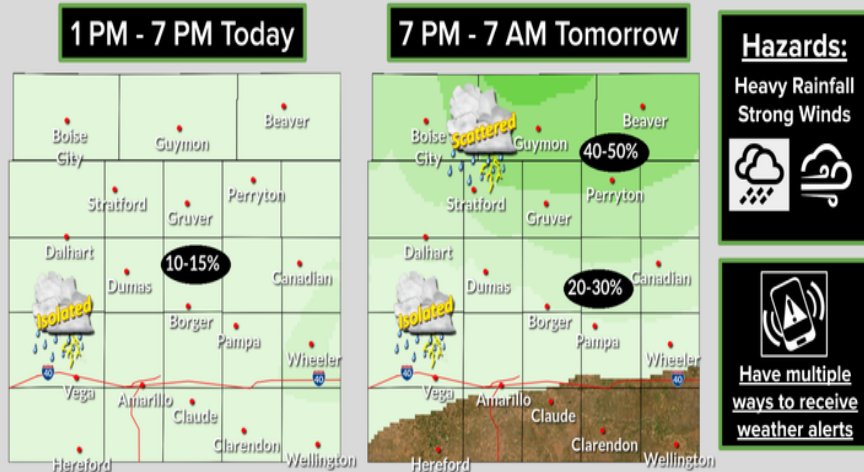
## Gusts

# Hazardous Weather



# Hazardous Weather

## Storm Chances Today & Tonight

**National Weather Service Amarillo**

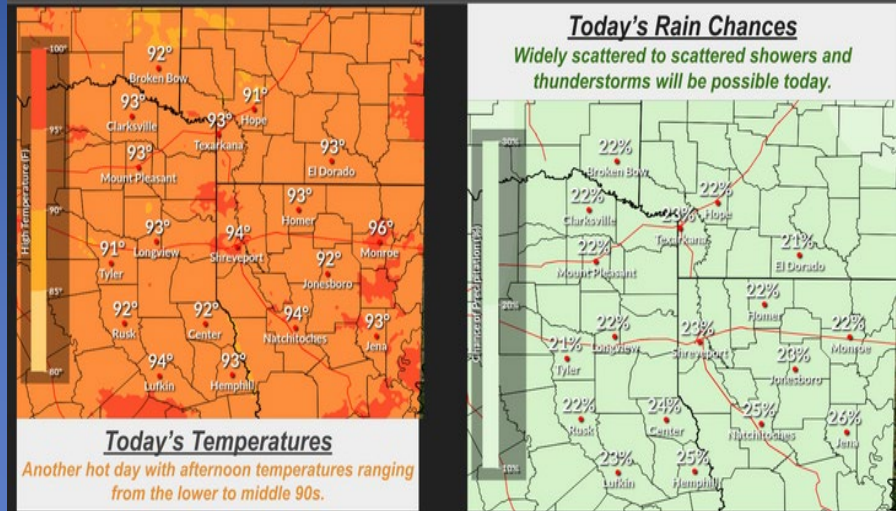
Follow Us: @NWSAmarillo  

Updated:

Tue Sep 16, 2025 12:32 AM

**This afternoon some isolated thunderstorms may pop up under the heat the day. Then tonight, the first wave from a system is expected to bring a bit more scattered showers and thunderstorms across the northern combined Panhandles.**

## More Hot Temperatures Today but increased Rain Chances



NATIONAL WEATHER SERVICE - SHREVEPORT, LA

Follow:   @NWSShreveport

[weather.gov/shv](http://weather.gov/shv)

Updated: Tue Sep 16, 2025 2:07 AM

**Above normal temperatures will continue today across the entire Four State Region but we will see increases in rain chances today as well.**



# Weather Advisory/Statement/Watch/Warning Issued

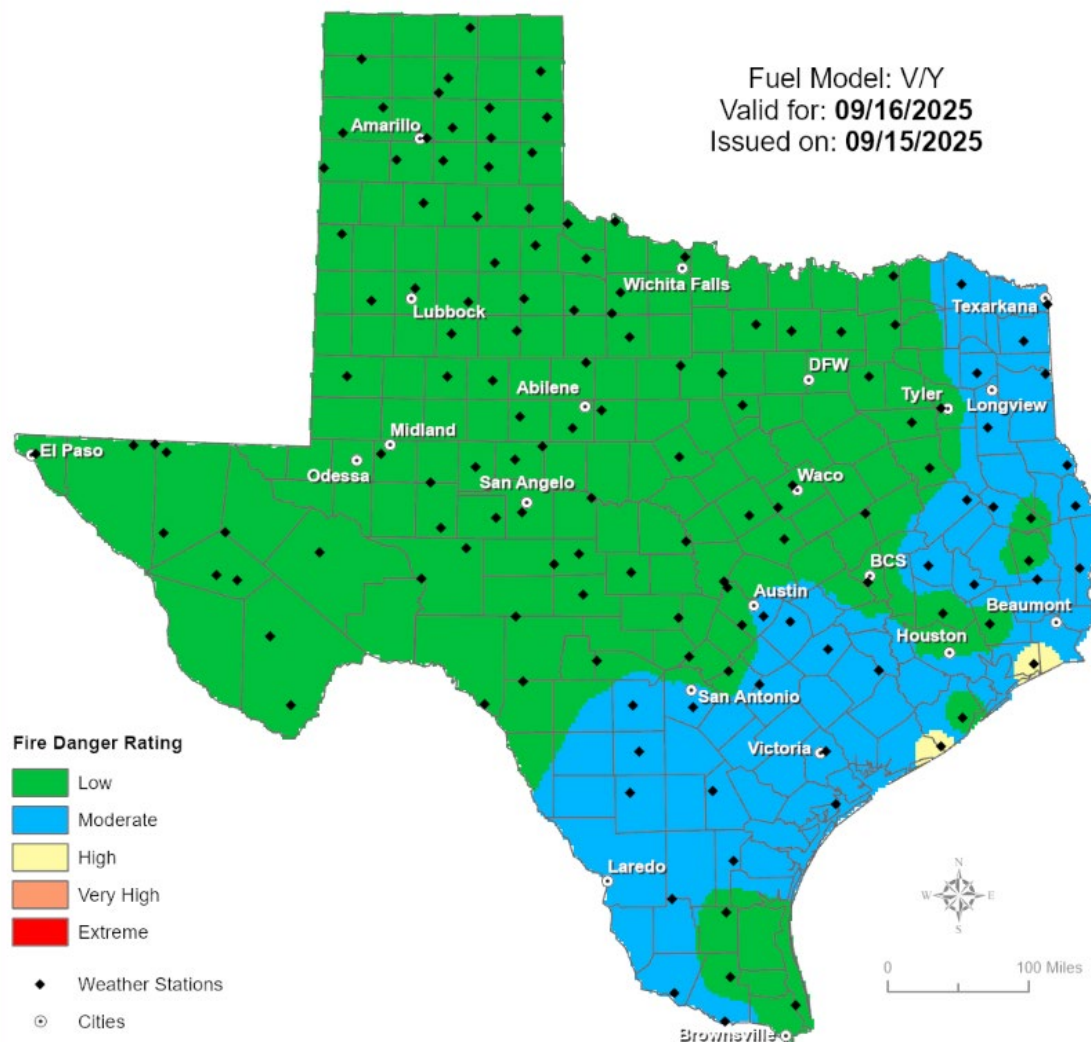
DATE	WARNING TYPE	LOCATION
09/15/25	Dense Fog Advisory	Dallam, Deaf Smith, Hartley, Oldham, Potter, and Randall Counties
09/15/25	Special Weather Statement	Culberson, Gaines, Gray, Hansford, Hemphill, Jeff Davis, Loving, Ochiltree, Pecos, Presidio, Reeves, Ward, and Wheeler Counties
09/15/25	Severe Thunderstorm Warning	Hemphill, Hudspeth, and Wheeler Counties
09/15/25	Flood Advisory	Hemphill County
09/16/25	Marine Warning	Kenedy, Kleberg, and Nueces Counties



# Fire Danger Forecast

## Forecast Fire Danger

Fuel Model: V/Y  
Valid for: **09/16/2025**  
Issued on: **09/15/2025**



# Burn Ban

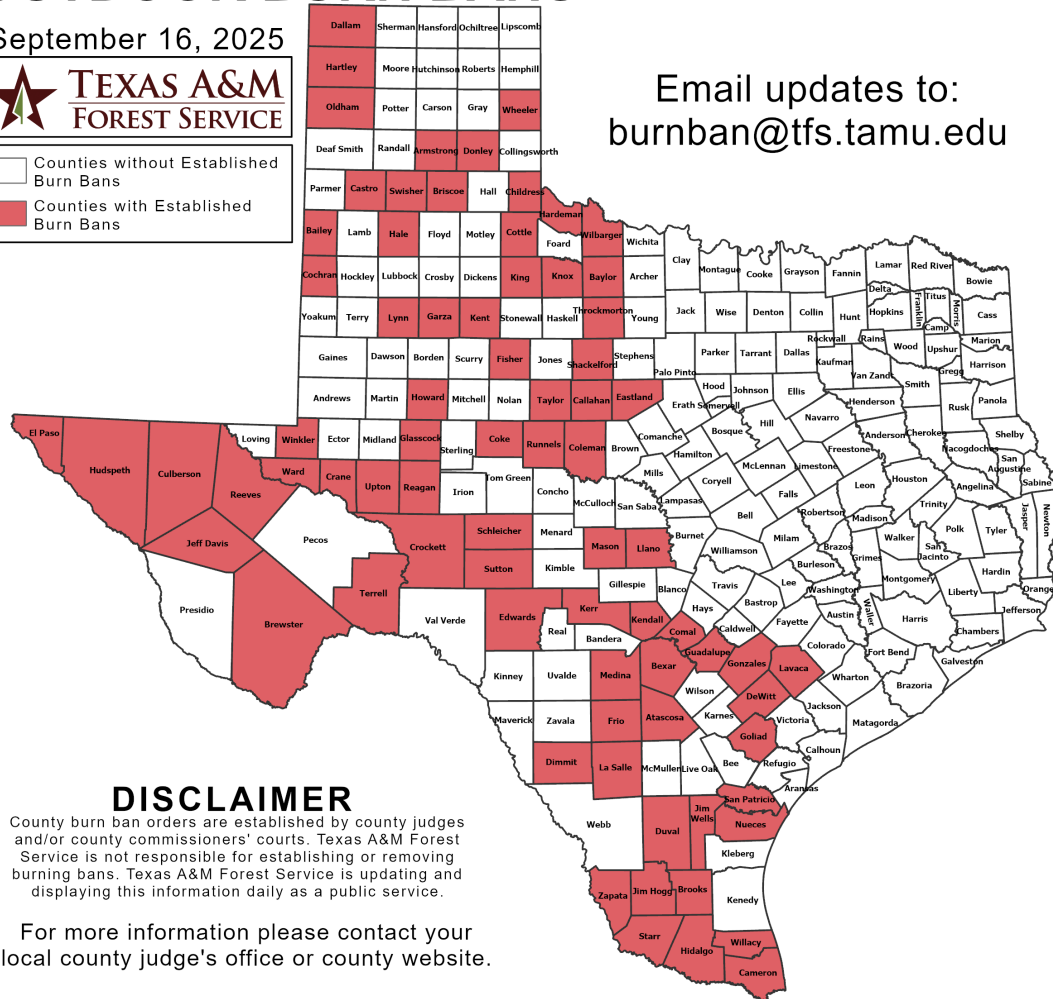
## OUTDOOR BURN BANS

September 16, 2025



□ Counties without Established Burn Bans  
■ Counties with Established Burn Bans

Email updates to:  
[burnban@tfs.tamu.edu](mailto:burnban@tfs.tamu.edu)



### Counties with Burn Bans: 76

Armstrong	Edwards	Lynn
Atascosa	El Paso	Mason
Bailey	Fisher	Medina
Baylor	Frio	Nueces
Bexar	Garza	Oldham
Brewster	Glasscock	Reagan
Briscoe	Goliad	Reeves
Brooks	Gonzales	Runnels
Callahan	Guadalupe	San Antonio
Cameron	Hale	Schleicher
Castro	Hardeman	Shackelford
Childress	Hartley	Starr
Cochran	Hidalgo	Sutton
Coke	Howard	Swisher
Coleman	Hudspeth	Taylor
Comal	Jeff Davis	Terrell
Cottle	Jim Hogg	Throckmorton
Crane	Jim Wells	Upton
Crockett	Kendall	Ward
Culberson	Kerr	Wheeler
Dallam	King	Wilbarger
DeWitt	Knox	Willacy
Dimmit	La Salle	Winkler
Donley	Lavaca	Zapata
Duval	Llano	
Eastland		

### DISCLAIMER

County burn ban orders are established by county judges and/or county commissioners' courts. Texas A&M Forest Service is not responsible for establishing or removing burning bans. Texas A&M Forest Service is updating and displaying this information daily as a public service.

For more information please contact your local county judge's office or county website.

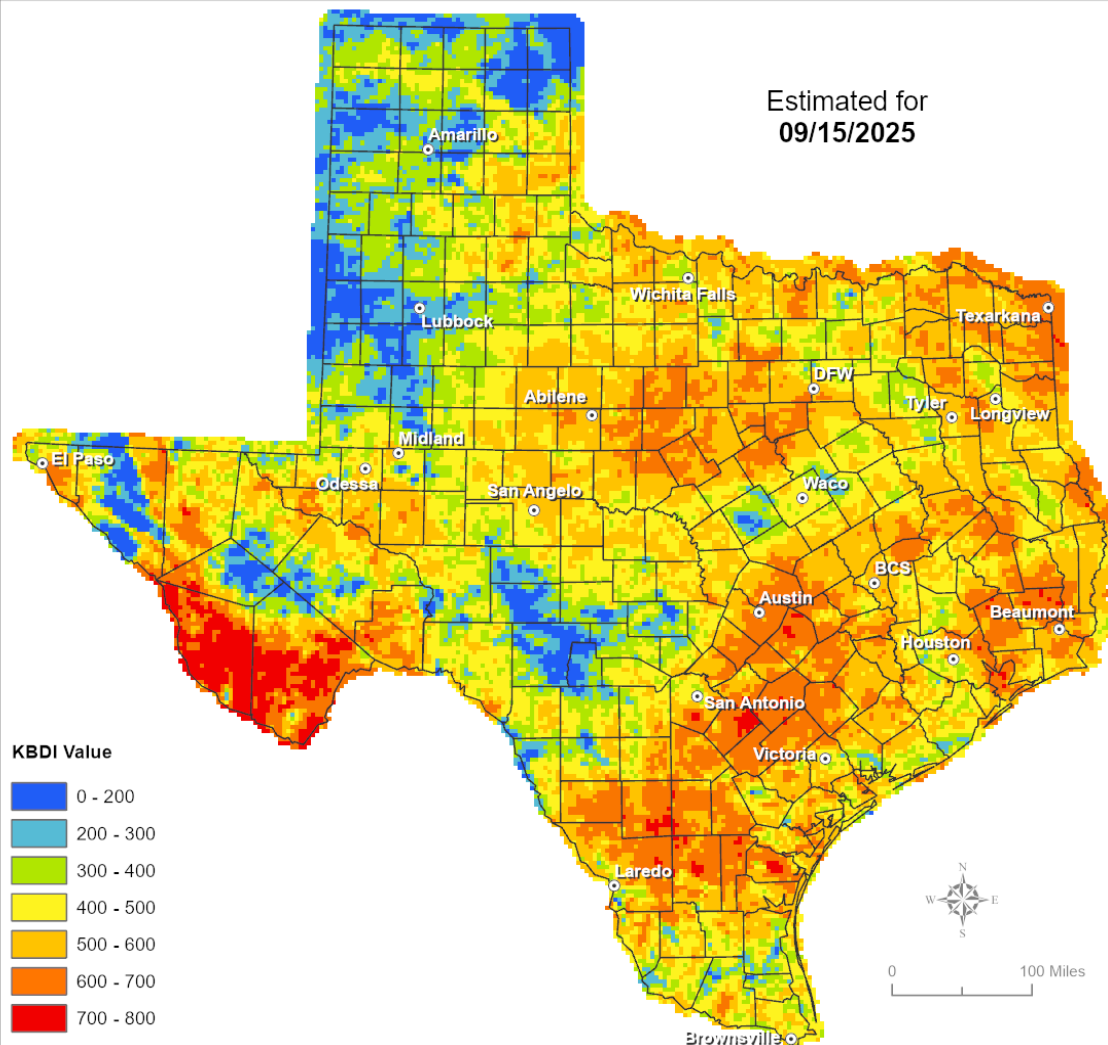
RED FLAG WARNINGS: [www.weather.gov](http://www.weather.gov)  
Additional map formats available at <https://tfsweb.tamu.edu/Burnbans/>

# Keetch-Byram Drought Index

## Keetch-Byram Drought Index

(4 km x 4 km resolution)

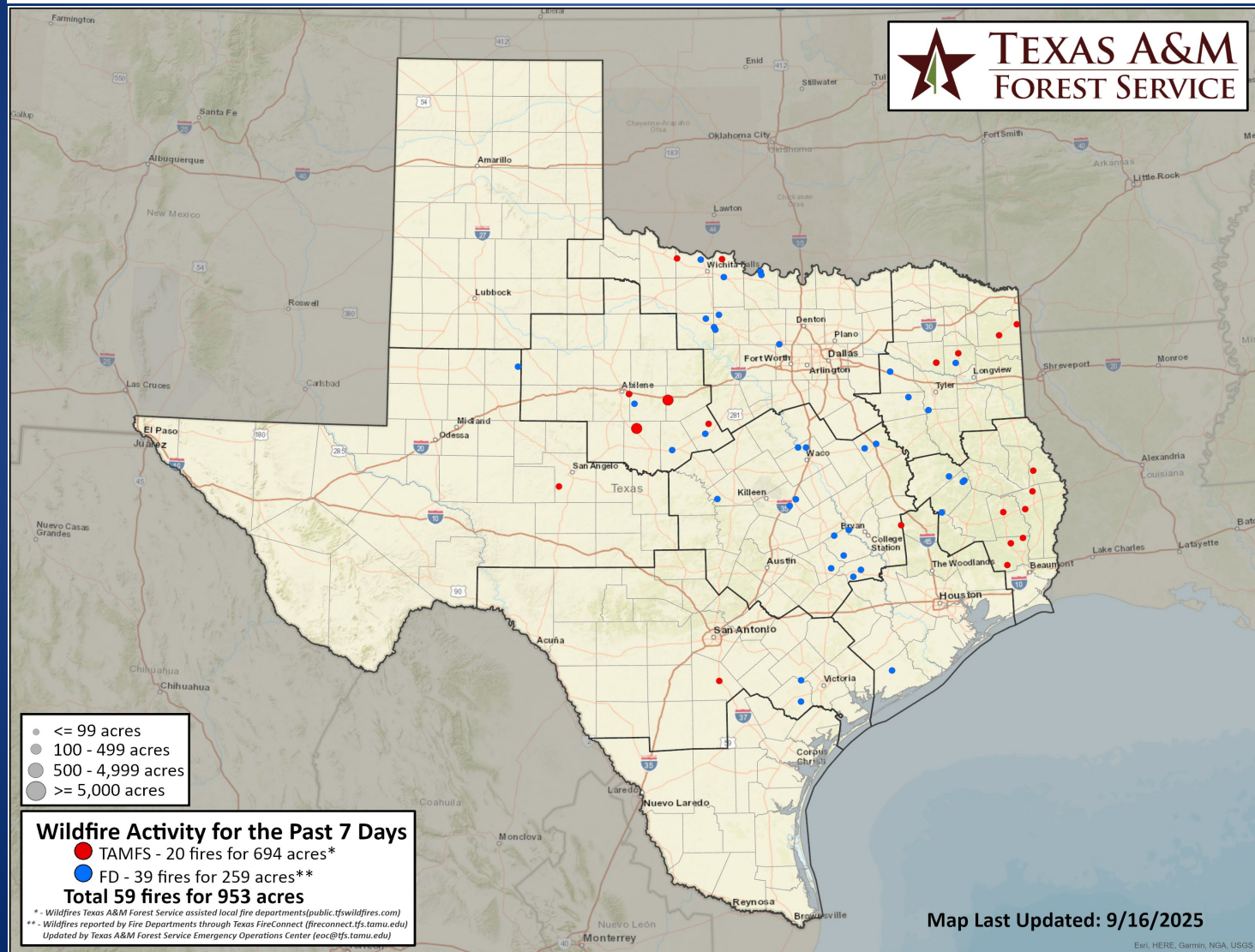
Estimated for  
09/15/2025





# Fire Activity (\*Last 24 Hours)

Report of 462 (+1) fires and 89,892 (+1) acres have been burned this year. There are 76 (No Change) counties with burn bans. The Keetch–Byram Drought Index list contains 199 (-1) counties with an average over 400.



# Training

DATES		TITLE	COURSE	LOCATION
09/04/25	10/25/25	Community Emergency Response Team Basic Training	G-317	Belton
09/15/25	09/17/25	Intermediate Incident Command System for Expanding Incidents	G-300	Austin
09/15/25	09/19/25	Oil Spill Containment, Protection, and Recovery Tactics (Inland Water)	H-305	Galveston

## Statewide Significant Events

DATES		LOCATION	EVENT
09/15/25	09/17/25	Arlington	Houston Astros vs Texas Rangers
09/15/25	09/21/25	Galveston	Galveston Pirate Festival