

Texas Division of Emergency Management Texas State Operations Center



**Friday, September 19th, 2025
As of 0900 CDT**

Tropical Weather Awareness



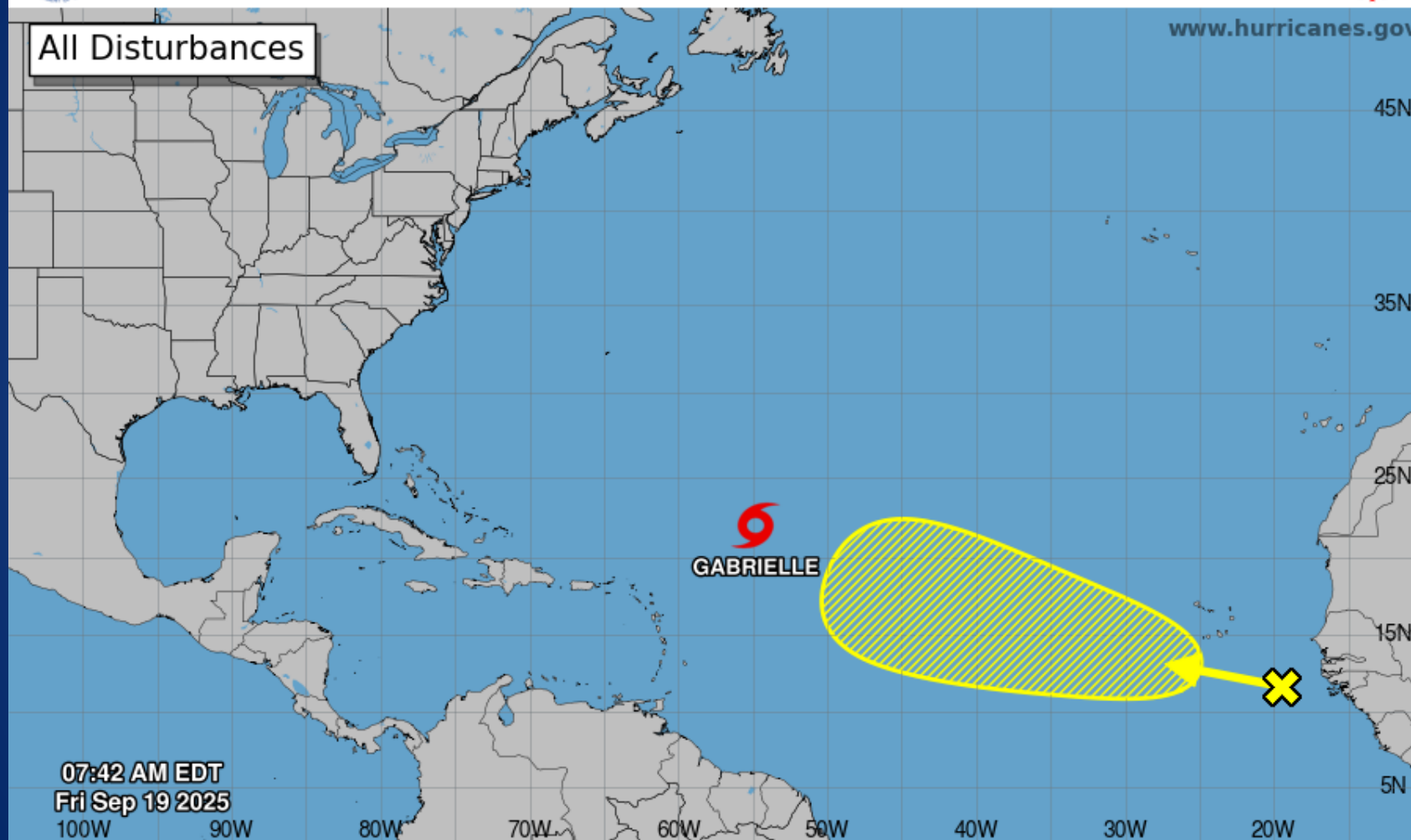
Seven-Day Graphical Tropical Weather Outlook

National Hurricane Center Miami, Florida



www.hurricanes.gov

All Disturbances



07:42 AM EDT
Fri Sep 19 2025

Current Disturbances and Seven-Day Cyclone Formation Chance: < 40% 40-60% > 60%

Tropical or Sub-Tropical Cyclone: Depression Storm Hurricane

Post-Tropical Cyclone or Remnants

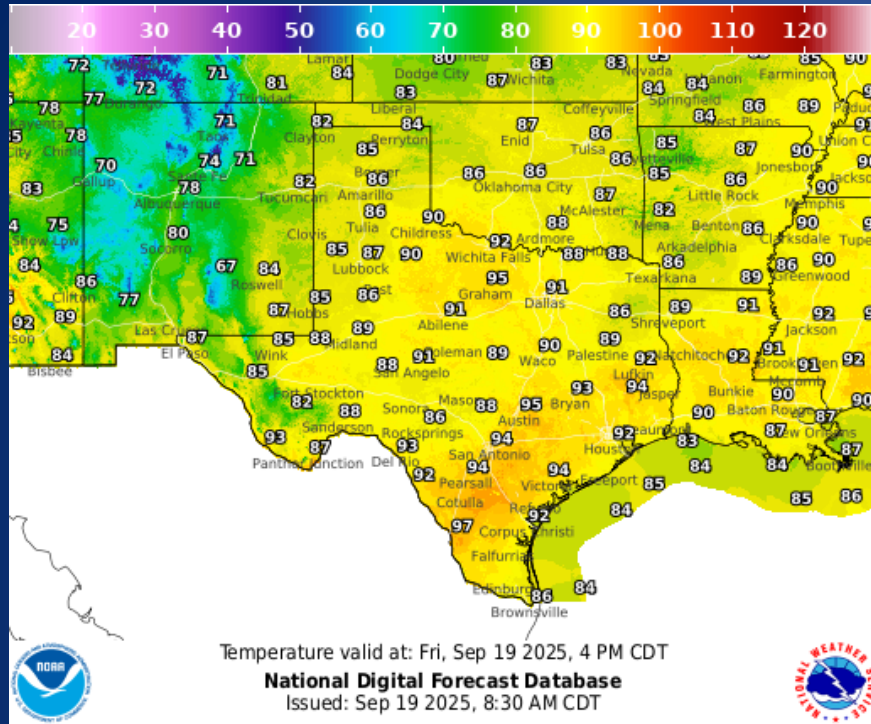
Incidents Reported to the State Operations Center (last 24 hours)

DATE	SUBJECT	LOCATION
09/18/25	Final Report of the Westview Fire	Taylor County
09/18/25	Preliminary Earthquake Report (M3.6)	Culberson County
09/18/25	Initial and Final Report of a Grassfire	DeWitt County
09/18/25	Initial Report of a Water Outage	Williamson County

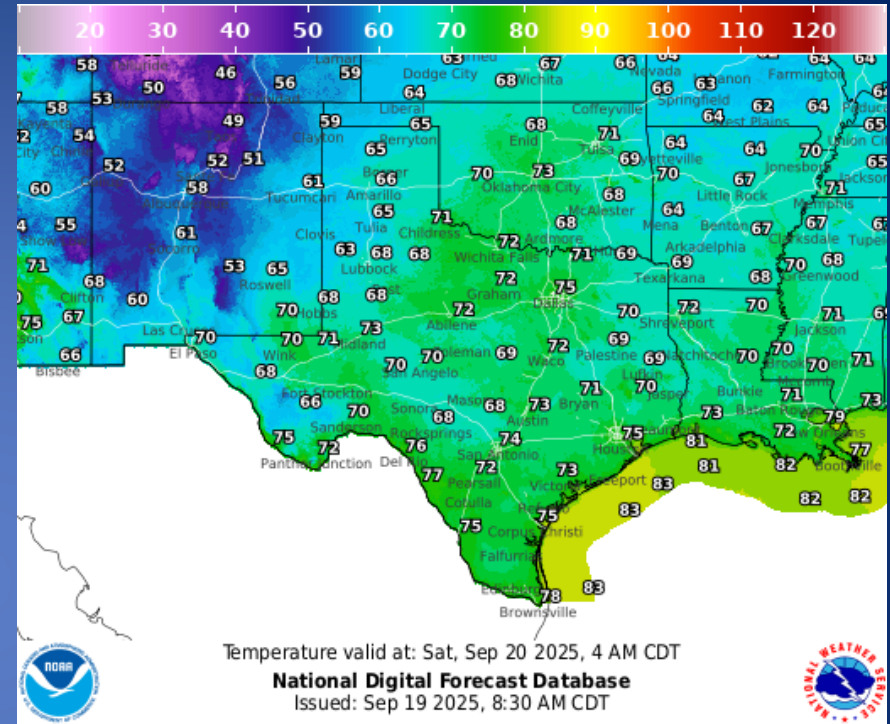
Informational Products Distributed by the State Operations Center

DATE	SUBJECT
09/18/25	Texas A&M Forest Service Fire Potential Update
09/18/25	Texas Special Events List for 09-18-2025
09/19/25	Daily NWS Threat Brief for FEMA Region 6

Weather Forecast

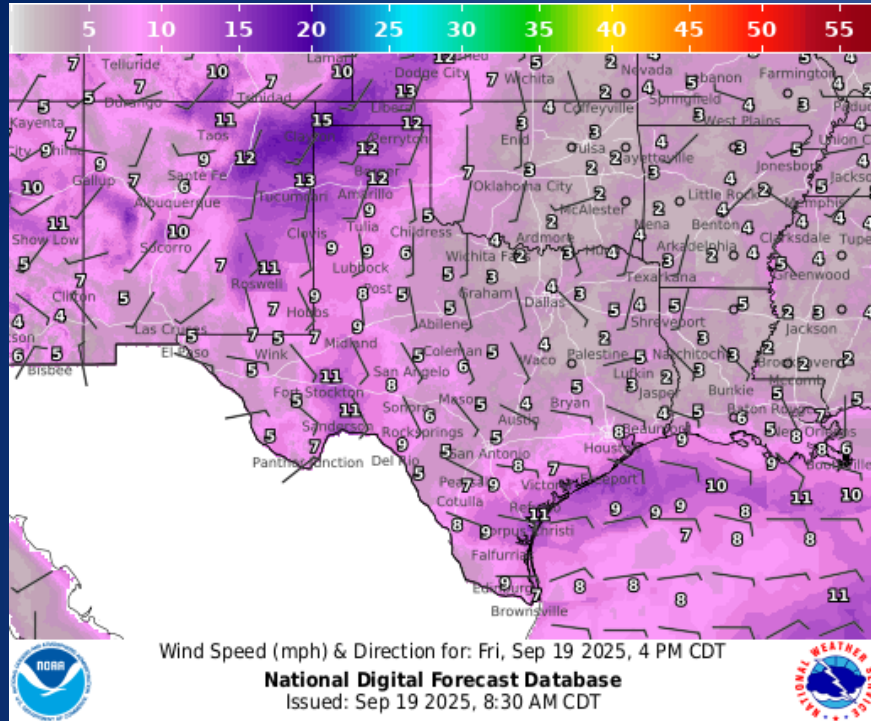


Highs

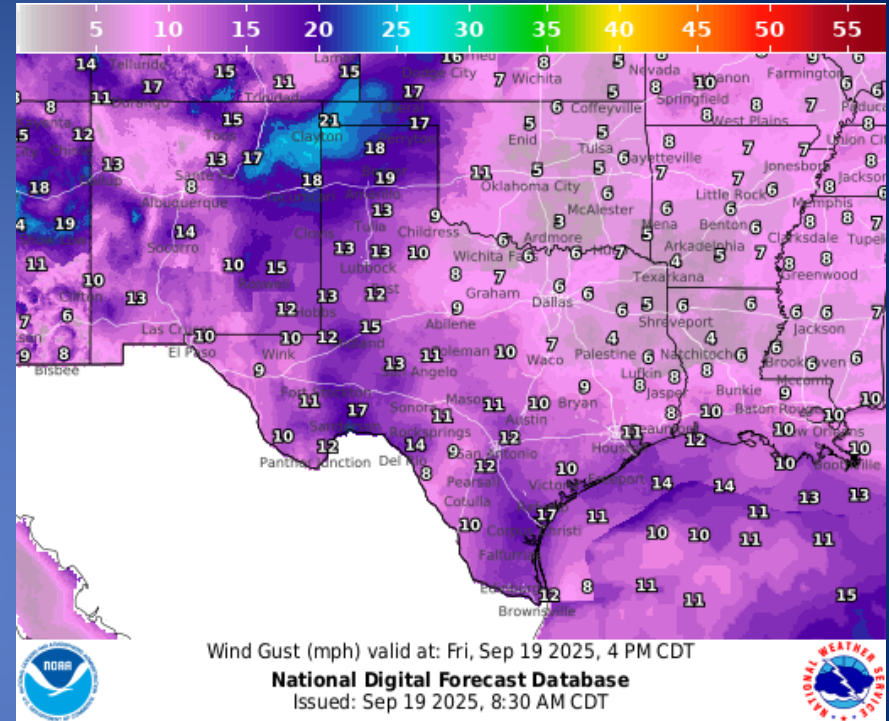


Lows

Weather Forecast

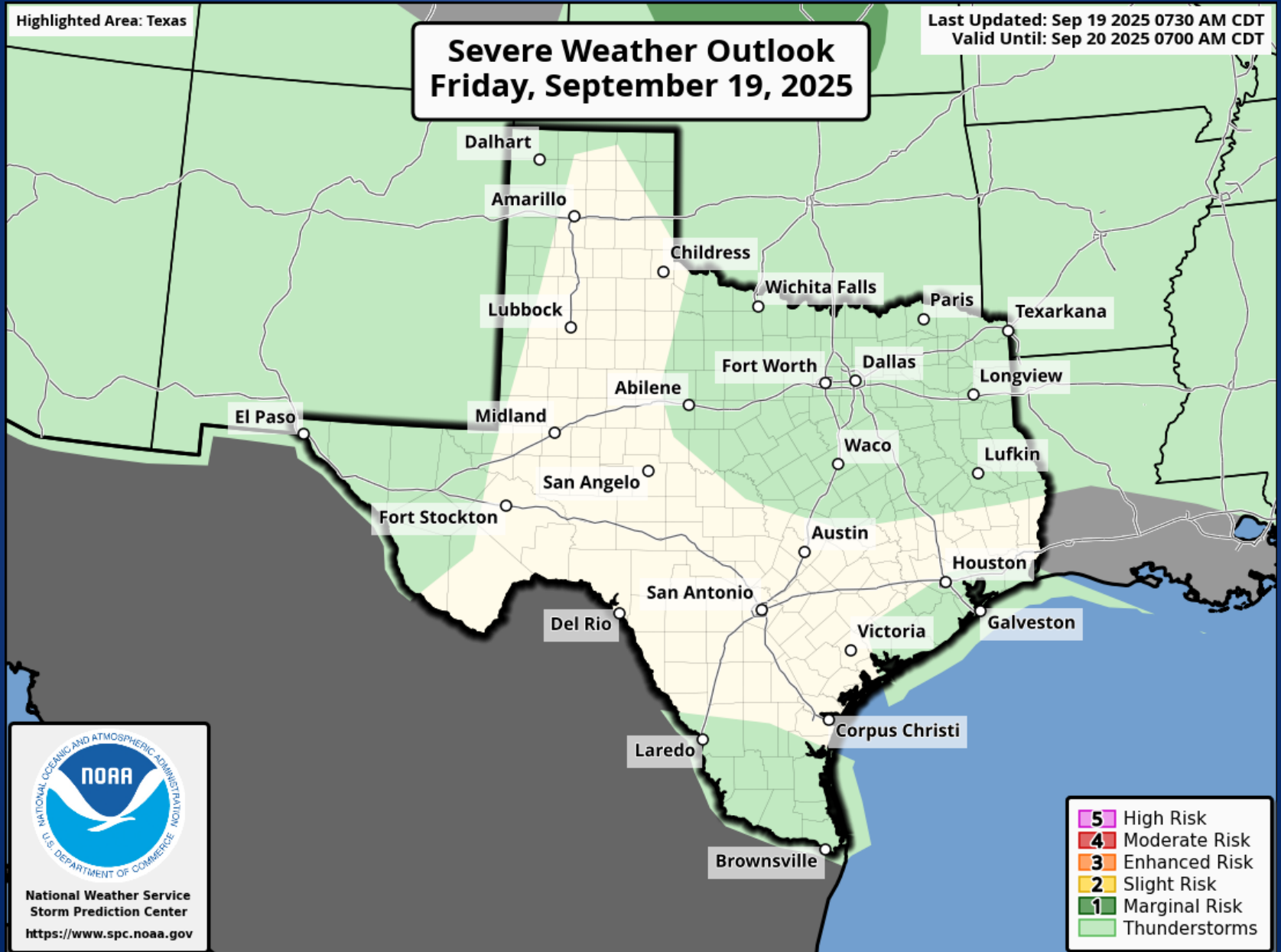


Wind Speeds



Gusts

Hazardous Weather

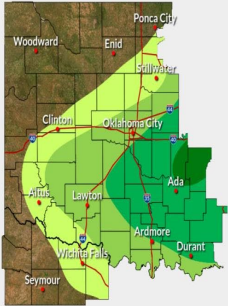


Hazardous Weather

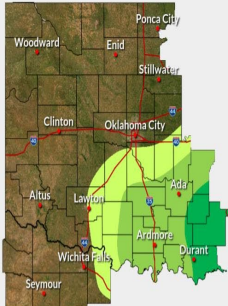
Shower & Thunderstorm Chances Friday

September 19, 2025
2:50 AM

Before Sunrise Friday Morning



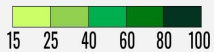
Friday Sunrise Through Noon



Friday Afternoon



Chance of Precipitation (%)



Early morning showers and storms will decrease to the southeast through the day. Some storms may be strong with gusty winds and lightning.

National Weather Service | Norman, Oklahoma



@NWSNorman



weather.gov/norman

Early morning showers and storms will decrease to the southeast through the day. Some storms may be strong to severe with gusty winds and lightning.

Isolated to Scattered Storms Friday

weather.gov/FWD
Issued Fri Sep 19, 2025 2:01 AM

Isolated to widely scattered showers and storms are forecast this morning and afternoon.

No severe weather is expected.

Main Storm Hazards:



BRIEF
HEAVY RAIN



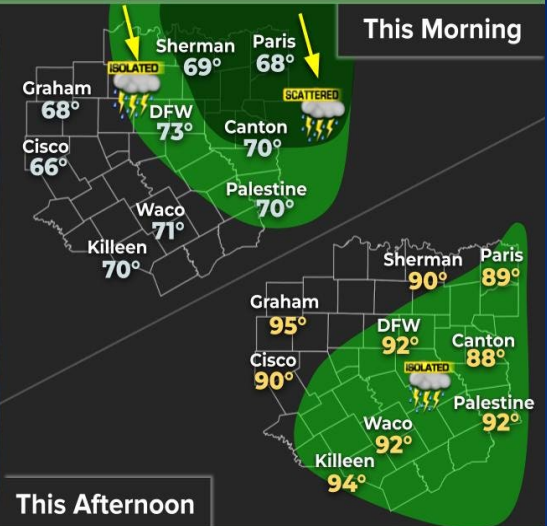
LIGHTNING



STRONG
WINDS

Normal Temperatures:

	High	Low
DFW:	88	67
Waco:	90	66



NATIONAL WEATHER SERVICE FORT WORTH TX

Follow: @NWSFortWorth

Isolated to scattered showers and storms may slide southeast out of Oklahoma this morning and spread south into the afternoon. The best rain chances should remain focused near the Red River. Severe weather is unlikely. Coverage will decrease through the afternoon, with any lingering showers/storms diminishing by this evening.

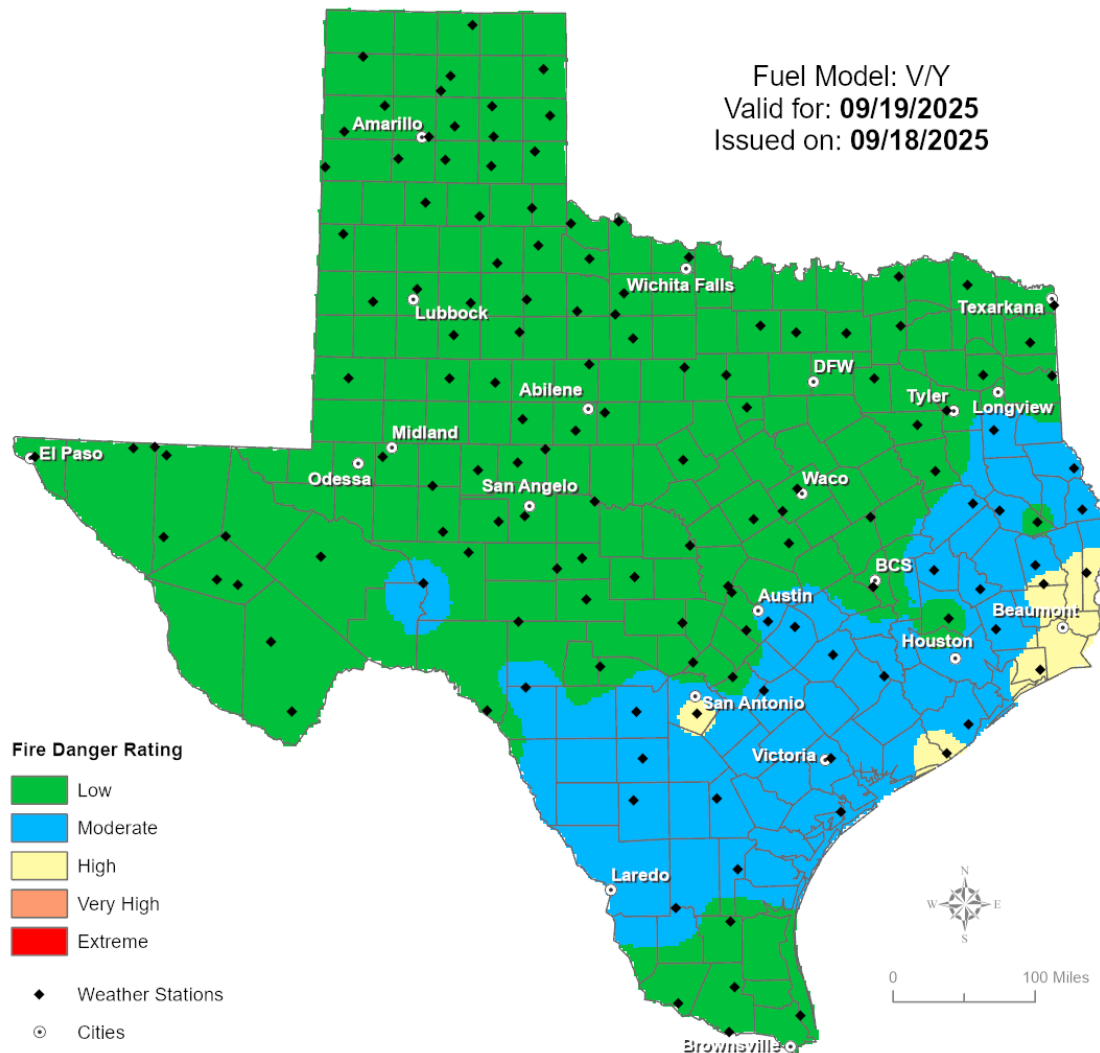
Weather Advisory/Statement/Watch/Warning Issued

DATE	WARNING TYPE	LOCATION
09/18/25	Flood Advisory	Cameron and El Paso Counties
09/18/25	Special Weather Statement	Armstrong, Bowie, Briscoe, Cass, Cooke, El Paso, Hale, Hemphill, Lamar, Marion, Randall, Red River, and Wheeler Counties
09/18/25	Severe Thunderstorm Warning	Bowie and Red River Counties

Fire Danger Forecast

Forecast Fire Danger

Fuel Model: V/Y
Valid for: **09/19/2025**
Issued on: **09/18/2025**



Burn Ban

OUTDOOR BURN BANS

September 19, 2025

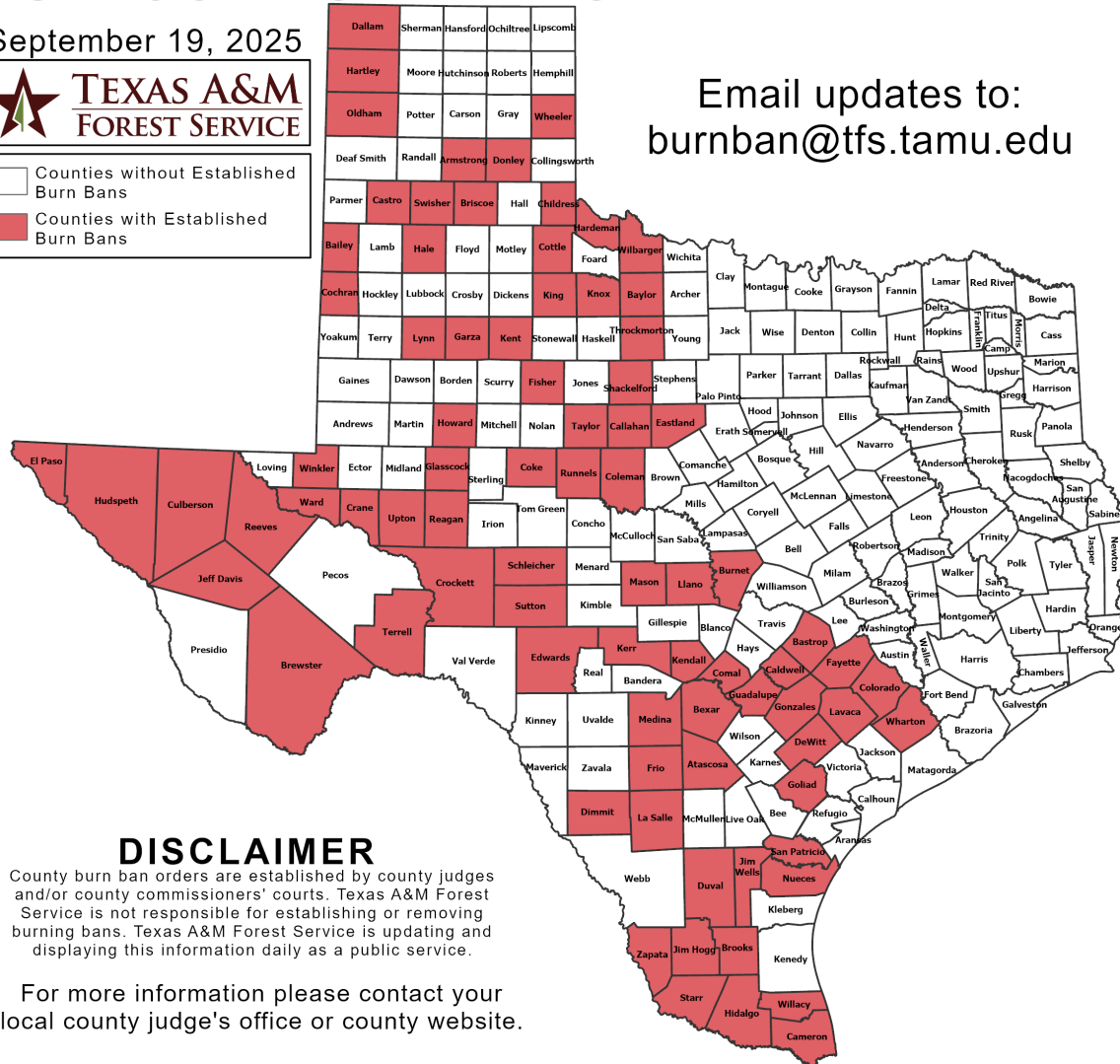


☐ Counties without Established Burn Bans
☒ Counties with Established Burn Bans

Email updates to:
burnban@tfs.tamu.edu

Counties with Burn Bans: 82

Armstrong	Duval	Llano
Atascosa	Eastland	Lynn
Bailey	Edwards	Mason
Bastrop	El Paso	Medina
Baylor	Fayette	Nueces
Bexar	Fisher	Oldham
Brewster	Frio	Reagan
Briscoe	Garza	Reeves
Brooks	Glasscock	Runnels
Burnet	Goliad	San Patricio
Caldwell	Gonzales	Schleicher
Callahan	Guadalupe	Shackelford
Cameron	Hale	Starr
Castro	Hardeman	Sutton
Childress	Hartley	Swisher
Cochran	Hidalgo	Taylor
Coke	Howard	Terrell
Coleman	Hudspeth	Throckmorton
Colorado	Jeff Davis	Upton
Comal	Jim Hogg	Ward
Cottle	Jim Wells	Wharton
Crane	Kendall	Wheeler
Crockett	Kerr	Wilbarger
Culberson	King	Willacy
Dallam	Knox	Winkler
DeWitt	La Salle	Zapata
Dimmit	Lavaca	
Donley		



DISCLAIMER

County burn ban orders are established by county judges and/or county commissioners' courts. Texas A&M Forest Service is not responsible for establishing or removing burning bans. Texas A&M Forest Service is updating and displaying this information daily as a public service.

For more information please contact your local county judge's office or county website.

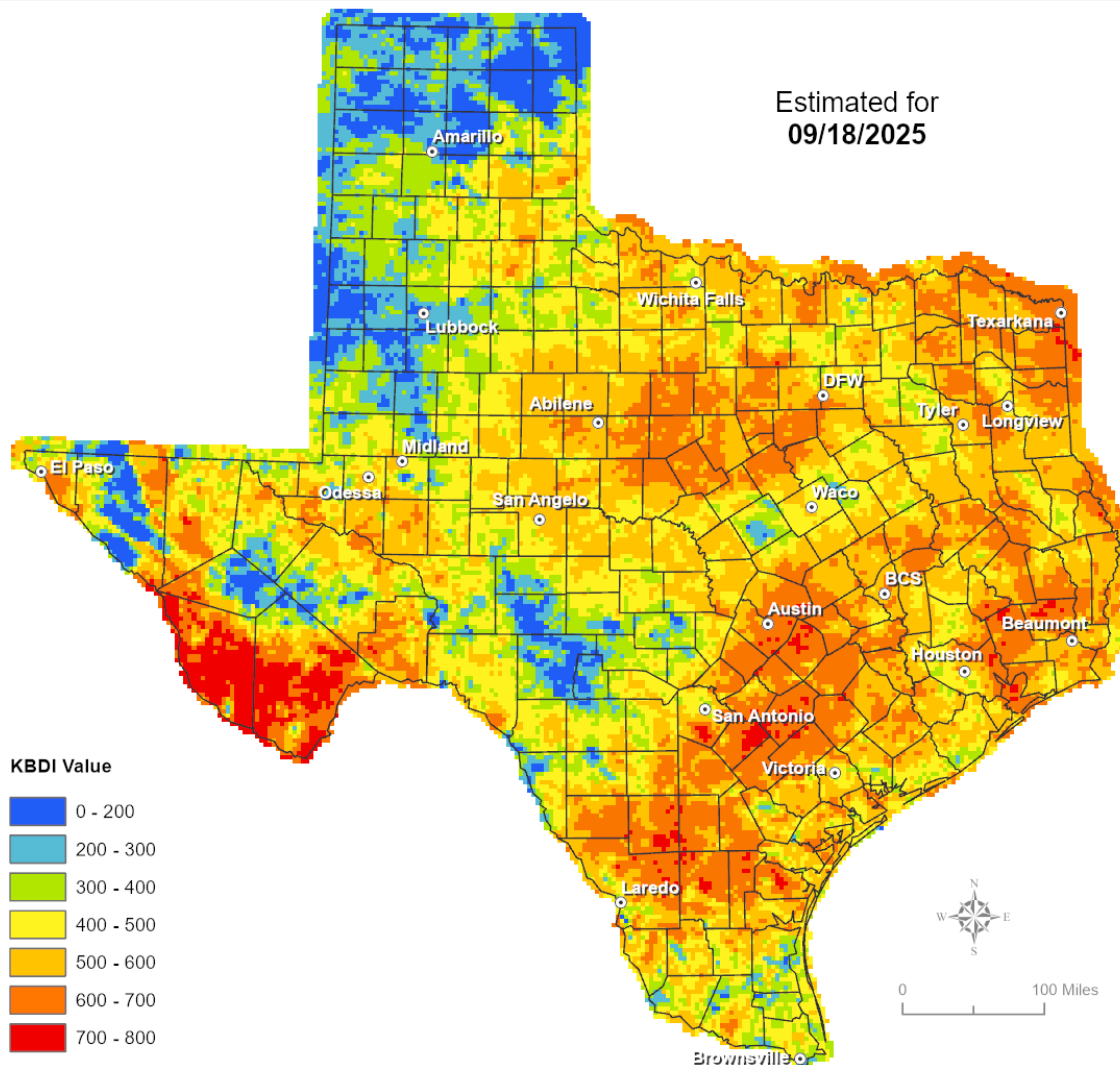
RED FLAG WARNINGS: www.weather.gov
 Additional map formats available at <https://tfsweb.tamu.edu/Burnbans/>

Keetch-Byram Drought Index

Keetch-Byram Drought Index

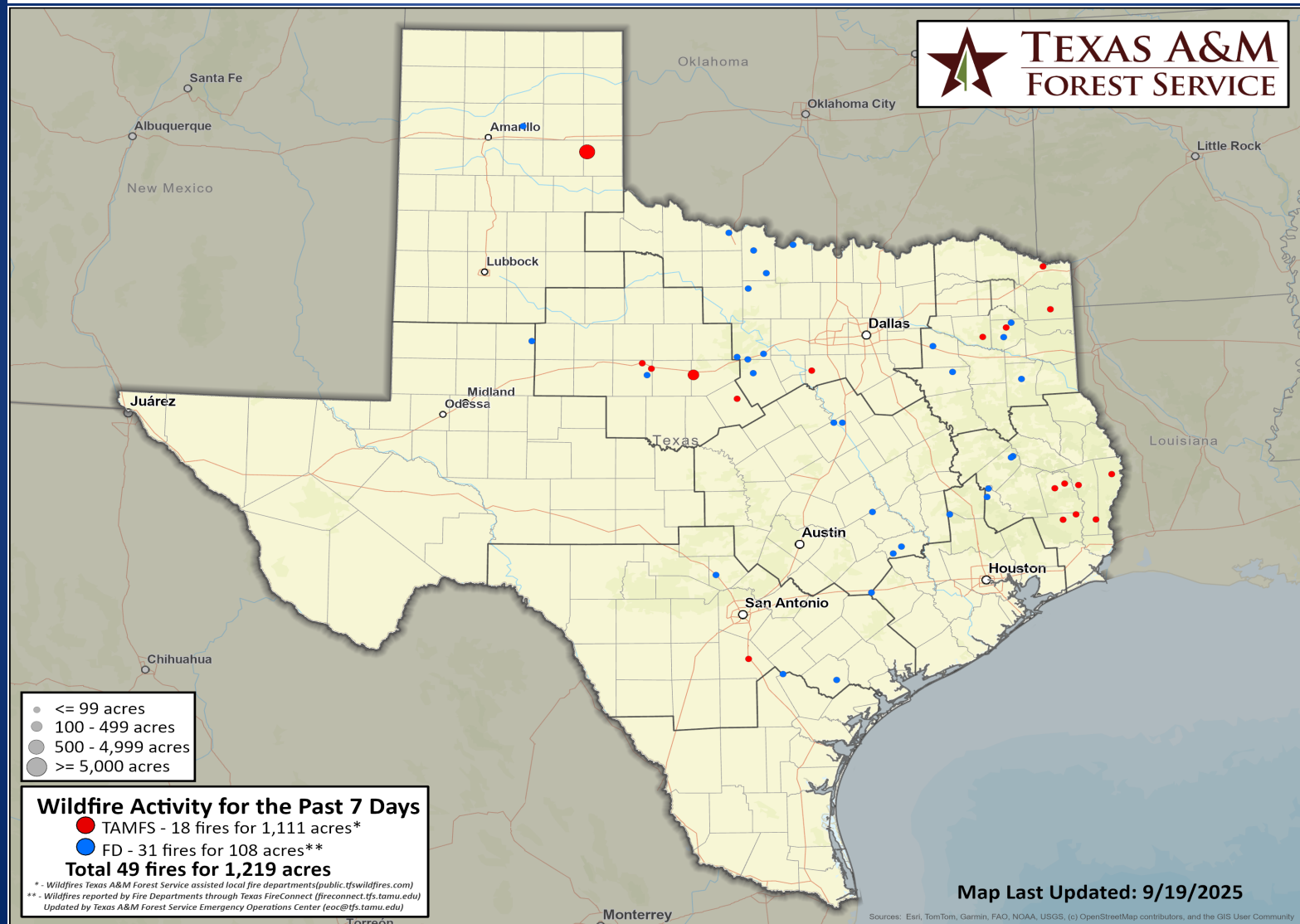
(4 km x 4 km resolution)

Estimated for
09/18/2025



Fire Activity (*Last 24 Hours)

Report of 472 (+2) fires and 90,543 (+20) acres have been burned this year. There are 82 (+4) counties with burn bans. The Keetch–Byram Drought Index list contains 205 (-3) counties with an average over 400.



Training

DATES		TITLE	COURSE	LOCATION
09/04/25	10/25/25	Community Emergency Response Team Basic Training	G-317	Belton
09/17/25	09/19/25	Disaster Accounting Basics	T-ACC600	Killeen

Statewide Significant Events

DATES		LOCATION	EVENT
09/15/25	09/21/25	Galveston	Galveston Pirate Festival
09/18/25	09/21/25	Plano	Plano Balloon Festival
09/18/25	09/21/25	Addison	Addison Oktoberfest
09/19/25	09/19/25	Rowlett	Rowlett Oktoberfest
09/19/25	09/19/25	Arlington	2025 Texas Rangers Game 76
09/19/25	09/19/25	Houston	2025 Houston Astros Game 79
09/19/25	09/21/25	Fredericksburg	Fredericksburg Trade Days

Exercises

DATES		LOCATION	TYPE: EXERCISE NAME
09/18/25	09/19/25	Houston/Galveston	Full Scale: Area Maritime Security Exercise