

Texas Division of Emergency Management Texas State Operations Center



**Saturday, September 20th, 2025
As of 0900 CDT**

Tropical Weather Awareness



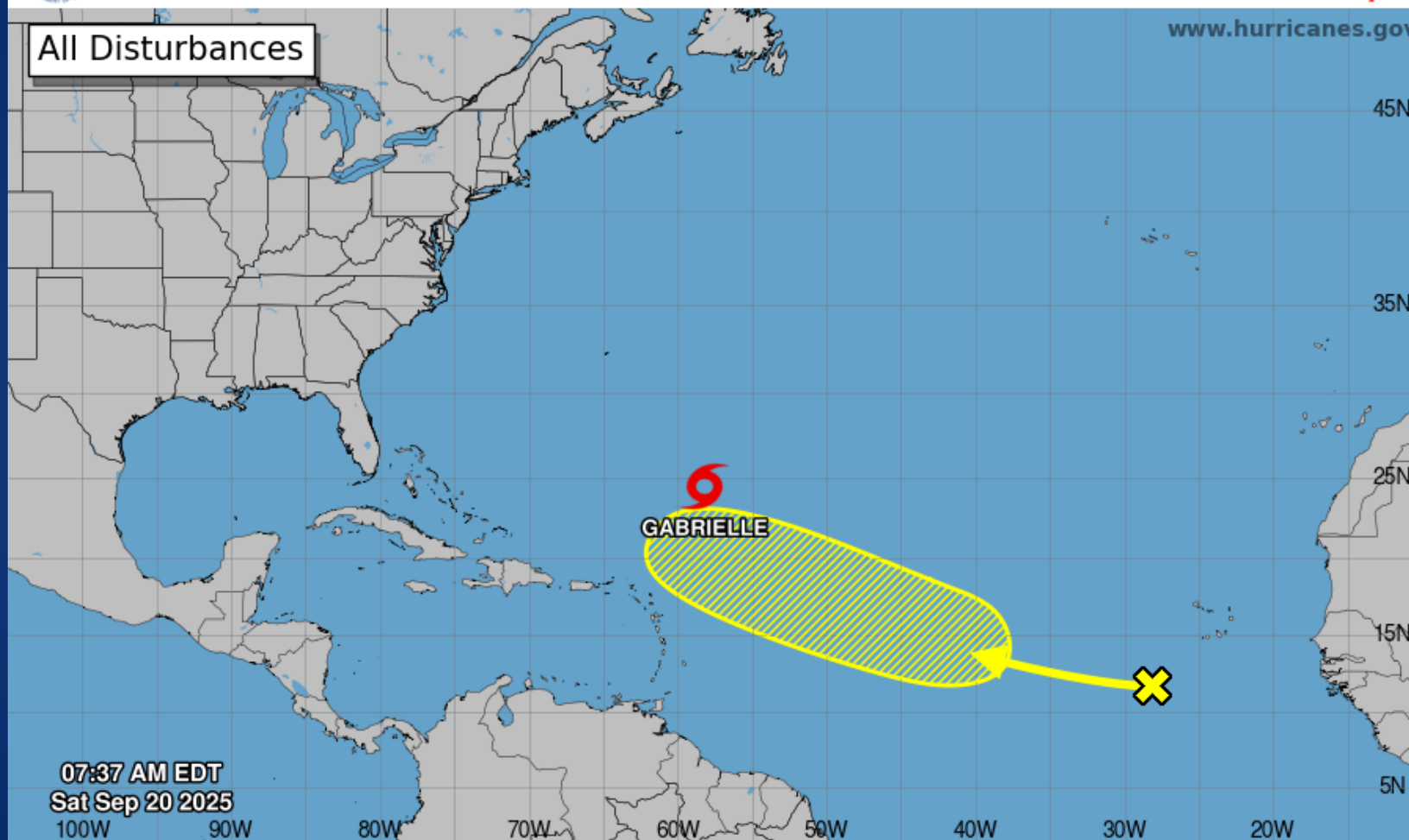
Seven-Day Graphical Tropical Weather Outlook

National Hurricane Center Miami, Florida



www.hurricanes.gov

All Disturbances



Current Disturbances and Seven-Day Cyclone Formation Chance: < 40% 40-60% > 60%

Tropical or Sub-Tropical Cyclone: Depression Storm Hurricane

Post-Tropical Cyclone or Remnants

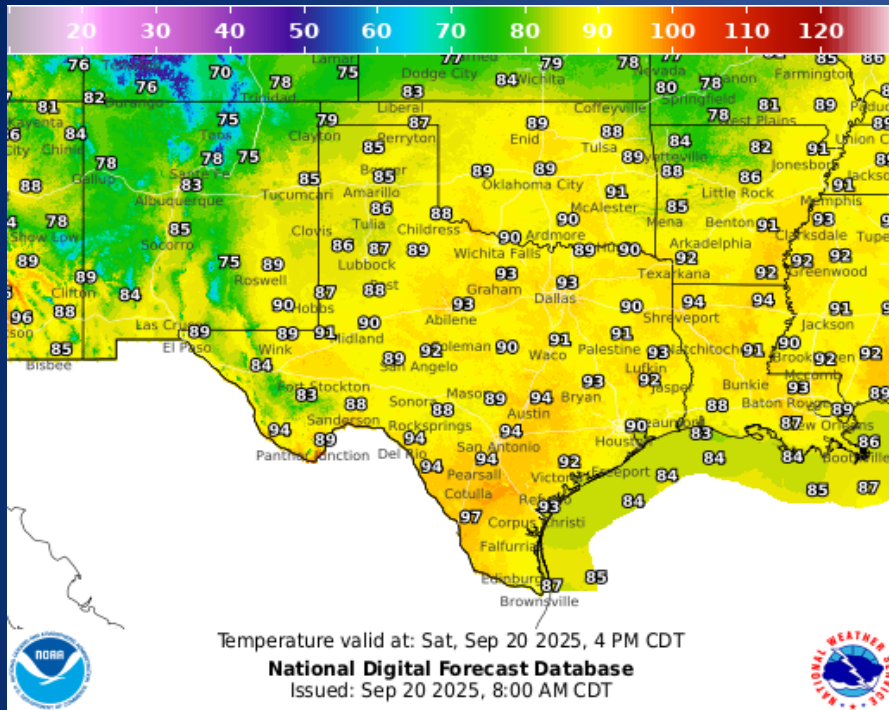
Incidents Reported to the State Operations Center (last 24 hours)

DATE	SUBJECT	LOCATION
09/19/25	Update Report of a Water Outage	Williamson County
09/19/25	Initial Report of a HAZMAT Incident with Road Closure	Reeves County
09/19/25	Final Report of a HAZMAT Incident with Road Closure	Reeves County
09/20/25	Initial Report of a Natural Gas Line Break	San Patricio County

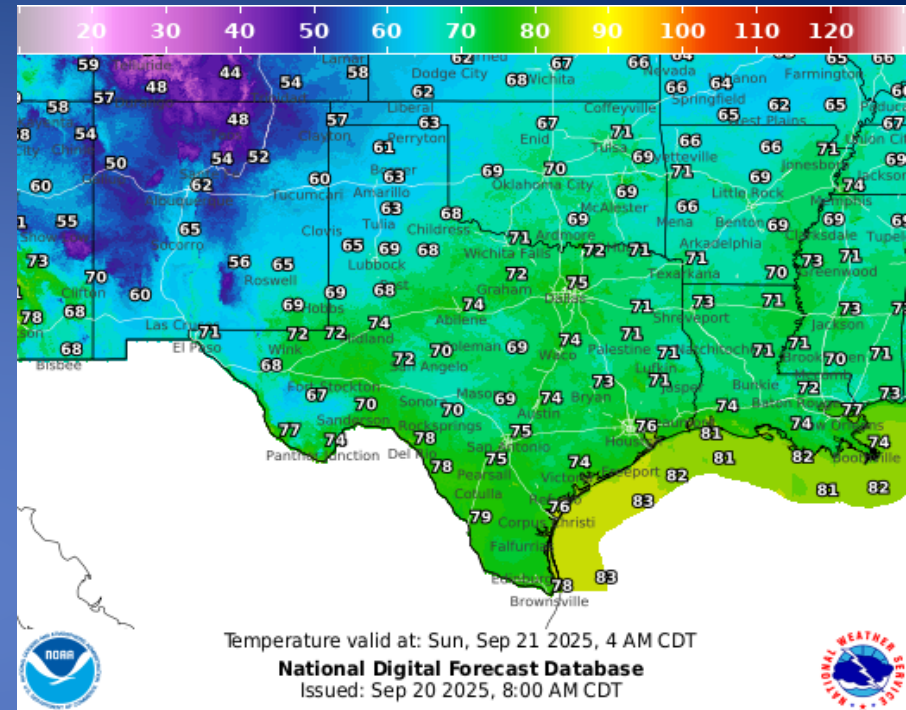
Informational Products Distributed by the State Operations Center

DATE	SUBJECT
09/20/25	Daily NWS Threat Brief for FEMA Region 6

Weather Forecast

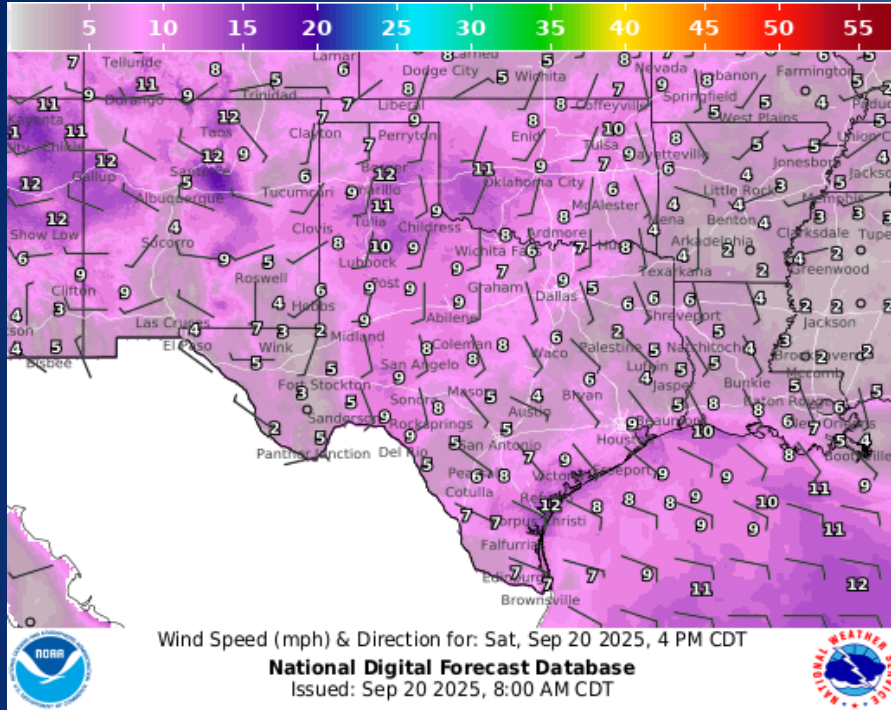


Highs

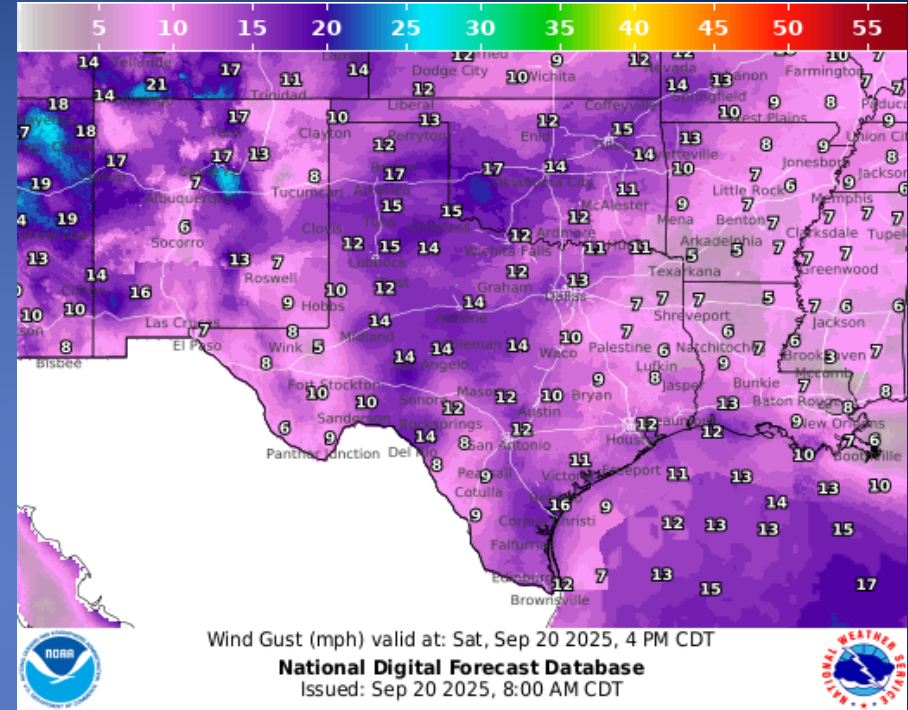


Lows

Weather Forecast

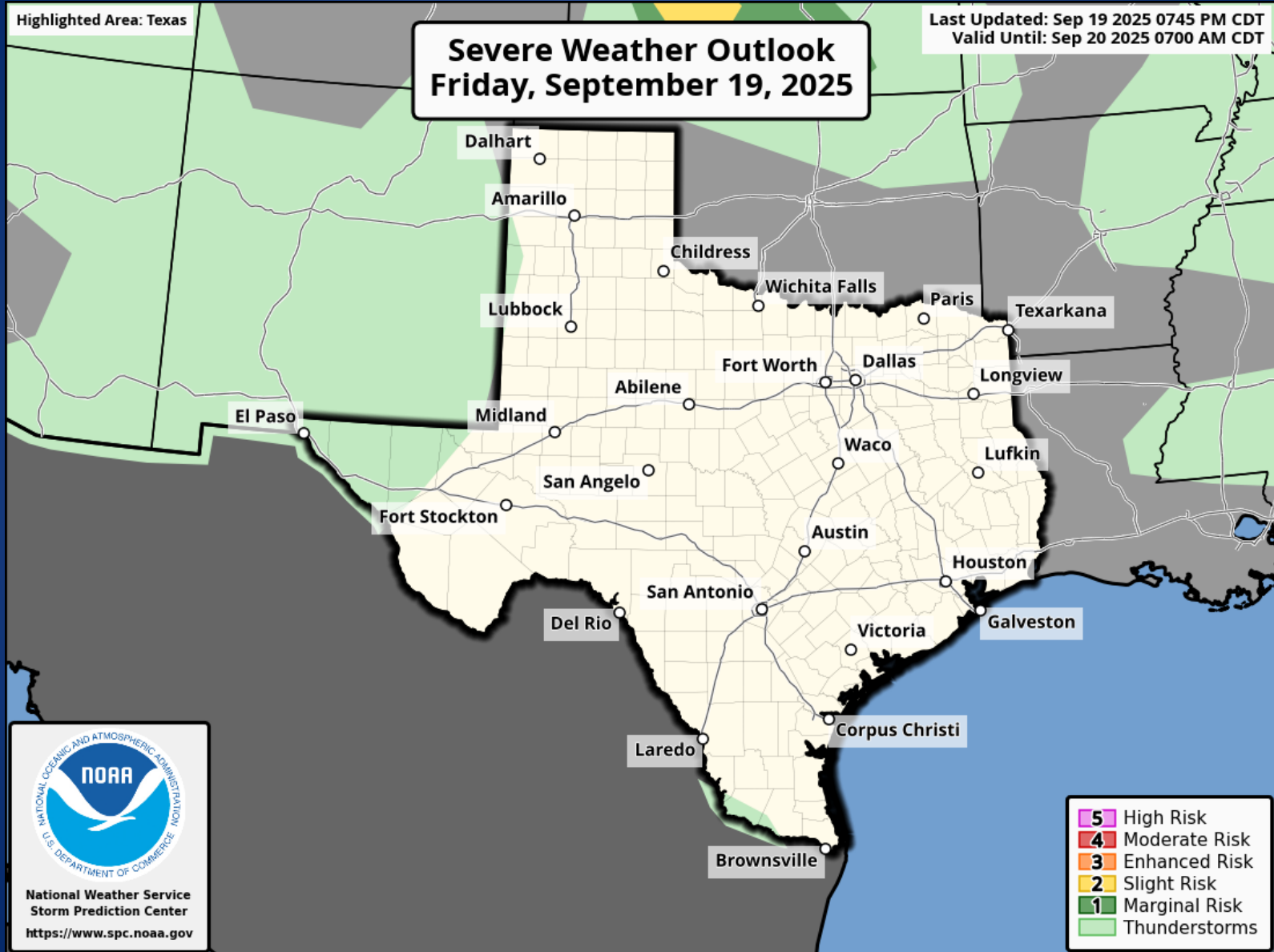


Wind Speeds



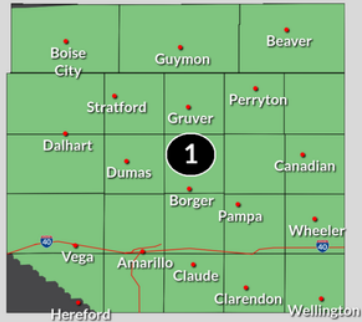
Gusts

Hazardous Weather



Hazardous Weather

Low Chance for Severe Storms Today



Potential Hazards

Quarters (1.00 Inch) 60 mph Very Low

Timing

3 PM - 10 PM Today

What You Should Do

Have multiple ways to receive weather alerts



National Weather Service Amarillo

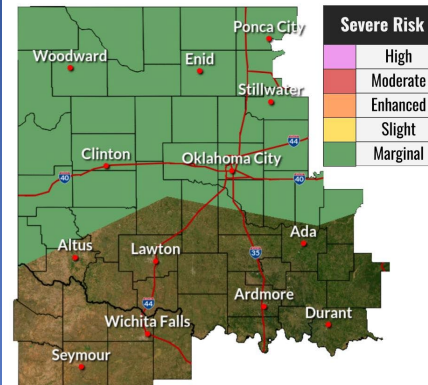
Follow Us: @NWSAmarillo

Updated: Sat Sep 20, 2025 1:46 AM

Isolated to scattered storms should develop this afternoon into this evening across the Panhandles. The ingredients will be in place for a few of these storms to become severe, with large hail up to quarters and wind gusts up to 60 mph being the primary hazards.

Sunday Severe Storm Risk

September 20, 2025
1:49 AM



Severe Risk
High
Moderate
Enhanced
Slight
Marginal

Earliest Start 3 PM Sun Most Likely Timing 4 PM Sun - 10 PM Sun Ending By Midnight Sun

Tornado Potential
Very Low Low Medium High

Maximum Hail Size
Penny Quarter Golf Ball Baseball Softball

Maximum Wind Speed
<50 mph 60 mph 70 mph 80+ mph

What to Do → Have multiple ways to receive warnings.
Have a severe weather safety plan ready.



National Weather Service | Norman, Oklahoma



@NWSNorman

weather.gov/norman

There is a marginal risk for strong-to-severe thunderstorms this afternoon and evening. Damaging wind gusts and large hail are the primary severe hazards.

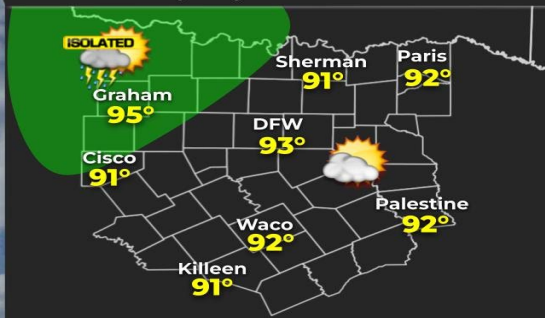
Hazardous Weather

Seasonably Hot & Mostly Rain-Free Today

weather.gov/FWD
Issued Sat Sep 20, 2025 4:24 AM

Warmer than normal with a slight chance of storms (20%) this afternoon, but most areas will stay dry.

Saturday Highs & Rain Chances



Isolated Storms May Continue Into The Evening

Storm Hazards:



BRIEF
HEAVY RAIN



LIGHTNING



GUSTY
WINDS

What to Do:



Take frequent breaks in shade or air conditioning.



Drink plenty of water, even if not thirsty.



NATIONAL WEATHER SERVICE FORT WORTH TX

Follow: X @NWSFortWorth

Another seasonably hot day is expected across North and Central Texas today with highs in the low to mid 90s. Though most areas will stay dry, there is a low (20%) chance for storms this afternoon and evening in the northwest. Severe weather is not expected, though lightning and gusty winds may briefly impact outdoor plans.

Warmer Today & Tonight

weather.gov/Lubbock
Updated: Sat Sep 20, 2025 4:38 AM

Today



88 - 94°
SW 10 mph

- A few storms possible this afternoon and overnight.

Tonight



60 - 68°
S 5 to 10 mph

- Mostly clear skies and light southerly winds.



NATIONAL WEATHER SERVICE LUBBOCK, TX

Follow: X @NWSLubbock

Following some morning clouds, mostly sunny skies should fuel a few storms this afternoon and overnight. Temps will be warmer with highs in the upper 80s to lower 90s.

Hazardous Weather

Saturday, September 20

Latest forecast at
weather.gov/elpaso

Southwest New Mexico, Far West Texas



**Isolated (10-20% Coverage)
Thunderstorms**



**Typical Mid September
Temperatures**

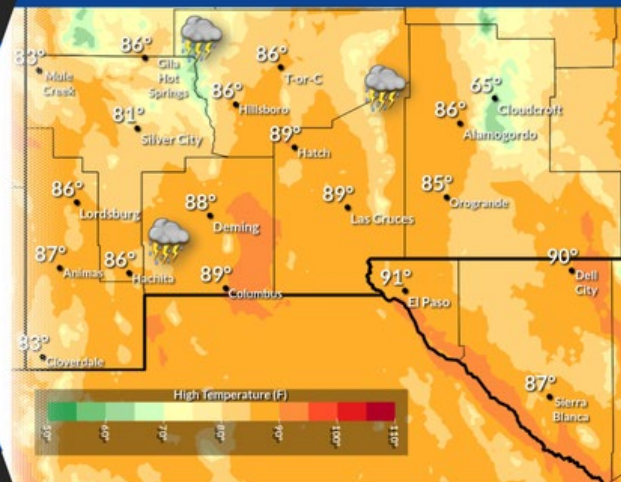


**Northwest Winds
5 to 10 mph**



NATIONAL WEATHER SERVICE
EL PASO

Follow:     @NWSEIPaso

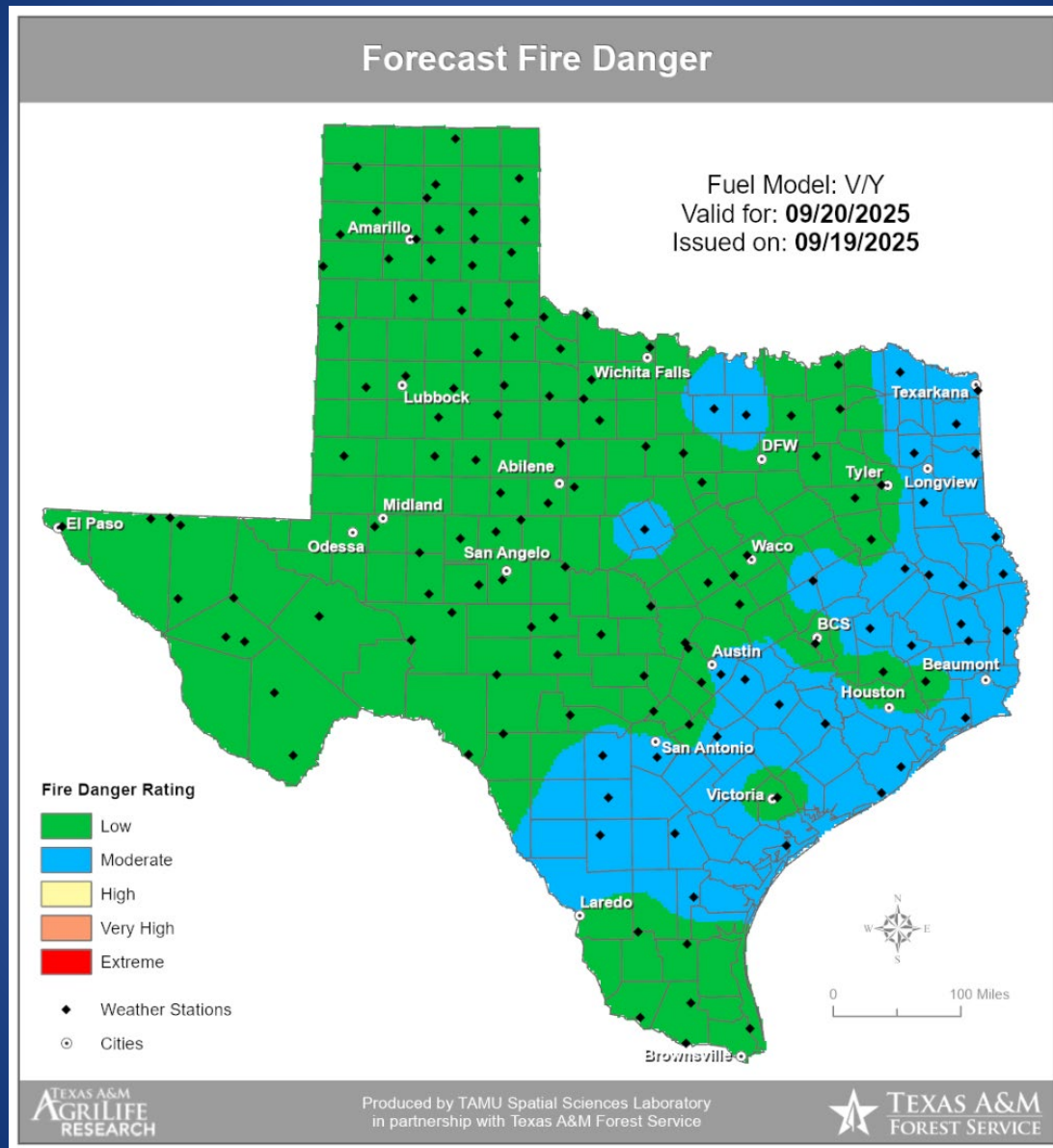


Updated: September 19, 2025

Weather Advisory/Statement/Watch/Warning Issued

DATE	WARNING TYPE	LOCATION
09/19/25	Special Weather Statement	Cass, Johnson, Marion, Smith, and Upshur Counties
09/19/25	Flash Flood Warning	El Paso, Hudspeth, and Smith Counties
09/19/25	Flood Advisory	Cameron, El Paso, and Hudspeth Counties

Fire Danger Forecast



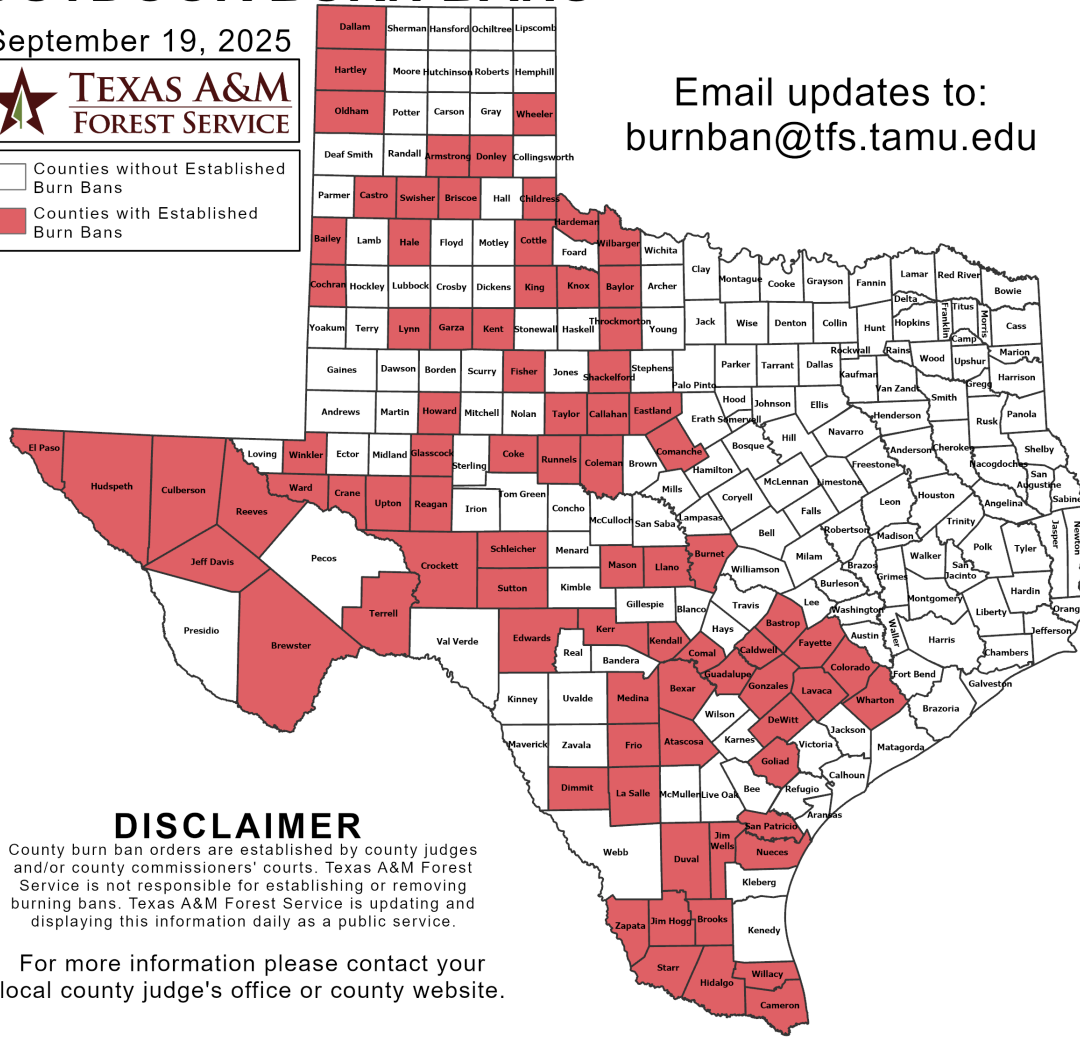
Burn Ban

OUTDOOR BURN BANS

September 19, 2025



Counties without Established Burn Bans
 Counties with Established Burn Bans



Email updates to:
burnban@tfs.tamu.edu

Counties with Burn Bans: 83

Armstrong	Donley	Lavaca
Atascosa	Duval	Llano
Bailey	Eastland	Lynn
Bastrop	Edwards	Mason
Baylor	El Paso	Medina
Bexar	Fayette	Nueces
Brewster	Fisher	Oldham
Briscoe	Frio	Reagan
Brooks	Garza	Reeves
Burnet	Glasscock	Runnels
Caldwell	Goliad	San Patricio
Callahan	Gonzales	Schleicher
Cameron	Guadalupe	Shackelford
Castro	Hale	Starr
Childress	Hardeman	Sutton
Cochran	Hartley	Swisher
Coke	Hidalgo	Taylor
Coleman	Howard	Terrell
Colorado	Hudspeth	Throckmorton
Comal	Jeff Davis	Upton
Comanche	Jim Hogg	Ward
Cottle	Jim Wells	Wharton
Crane	Kendall	Wheeler
Crockett	Kent	Wilbarger
Culberson	Kerr	Willacy
Dallam	King	Winkler
DeWitt	Knox	Zapata
Dimmit	La Salle	

DISCLAIMER

County burn ban orders are established by county judges and/or county commissioners' courts. Texas A&M Forest Service is not responsible for establishing or removing burning bans. Texas A&M Forest Service is updating and displaying this information daily as a public service.

For more information please contact your local county judge's office or county website.

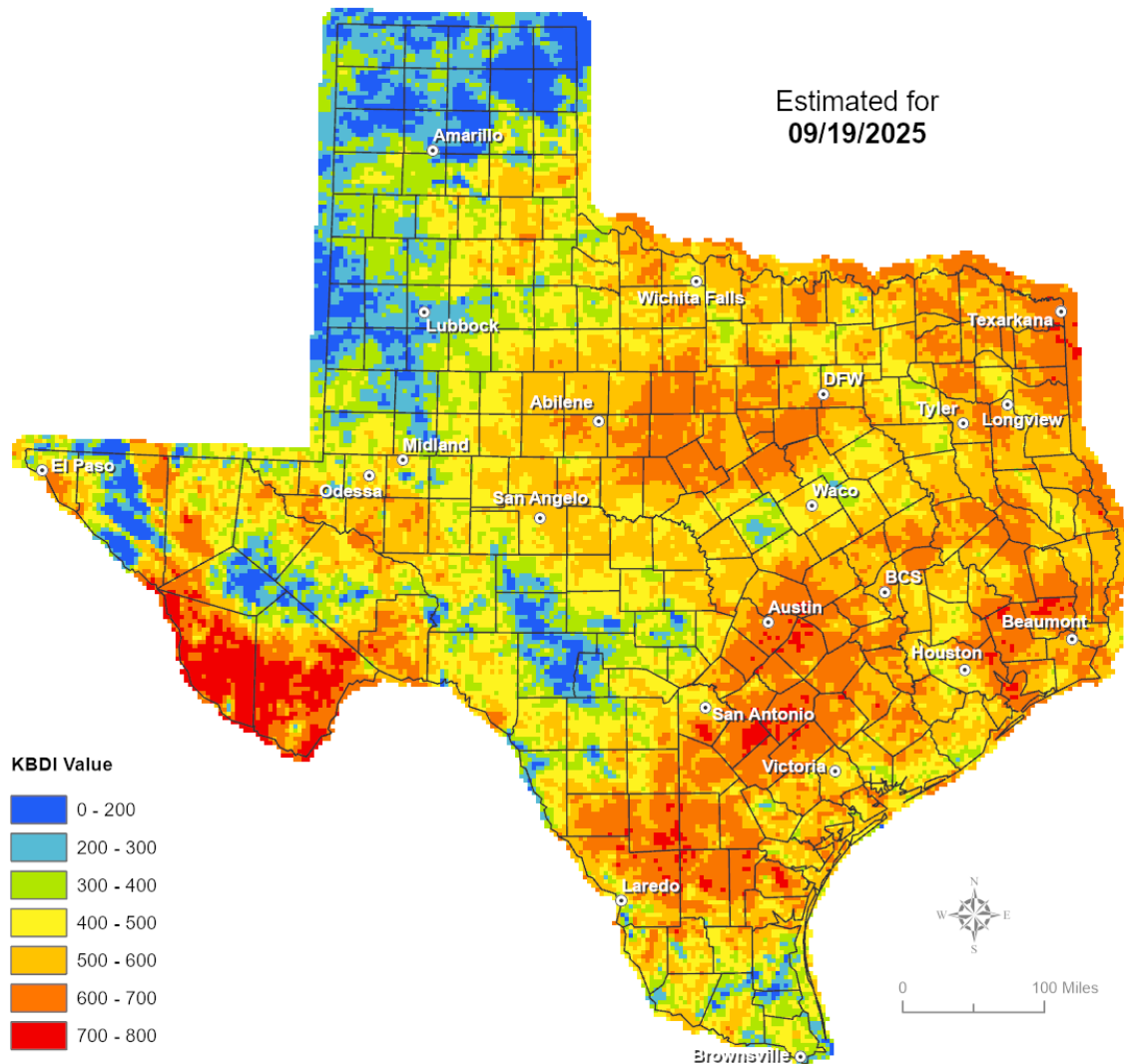
RED FLAG WARNINGS: www.weather.gov
Additional map formats available at <https://tfsweb.tamu.edu/Burnbans/>

Keetch-Byram Drought Index

Keetch-Byram Drought Index

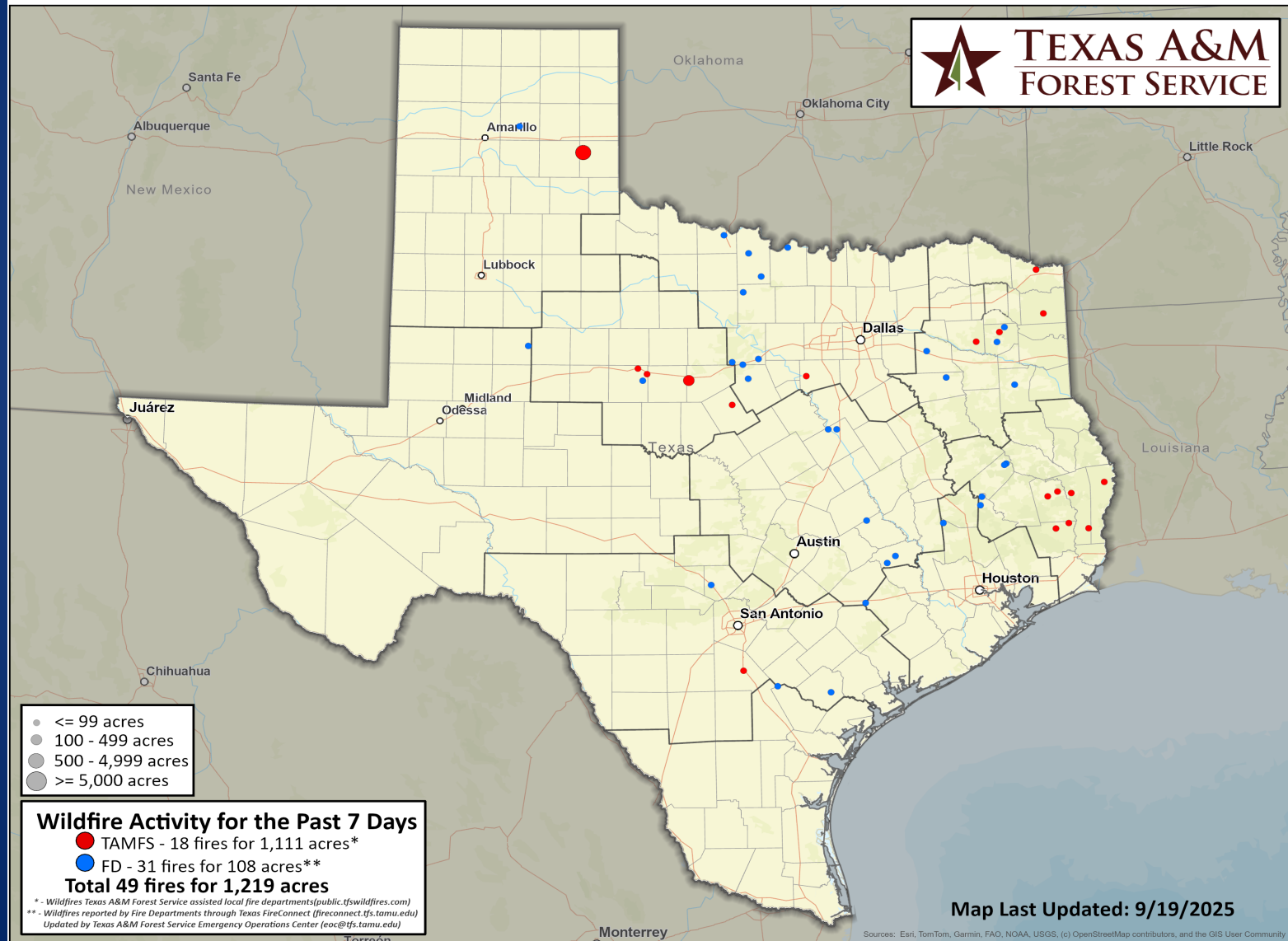
(4 km x 4 km resolution)

Estimated for
09/19/2025



Fire Activity (*Last 24 Hours)

Report of 472 (+2) fires and 90,542 (+19) acres have been burned this year. There are 83 (+1) counties with burn bans. The Keetch–Byram Drought Index list contains 202 (-3) counties with an average over 400.



Training

DATES		TITLE	COURSE	LOCATION
09/04/25	10/25/25	Community Emergency Response Team Basic Training	G-317	Belton
09/20/25	09/21/25	HazMat Product Control Specialist	H-505	Alpine

Statewide Significant Events

DATES		LOCATION	EVENT
09/15/25	09/21/25	Galveston	Galveston Pirate Festival
09/18/25	09/21/25	Plano	Plano Balloon Festival
09/18/25	09/21/25	Addison	Addison Oktoberfest
09/19/25	09/21/25	Arlington	Miami Marlins vs Texas Rangers - GLF
09/19/25	09/21/25	Fredericksburg	Fredericksburg Trade Days
09/20/20	09/20/25	Dallas	Dallas Heart Walk
09/20/25	09/20/25	Arlington	MLB: 2025 Texas Rangers Game 77
09/20/25	09/20/25	Houston	MLB: 2025 Houston Astros Game 80
09/20/25	09/20/25	San Marcos	NCAA Division 1 FBS: 2025-2026 Texas State University Game 2
09/20/25	09/20/25	Waco	NCAA Division 1 FBS: 2025-2026 Baylor University Game 3
09/20/25	09/20/25	Austin	NCAA Division 1 FBS: 2025-2026 University of Texas at Austin Game 3
09/20/25	09/20/25	Austin	MLS: 2025 Austin FC Game 16
09/20/25	09/20/25	College Station	Texas A&M Football vs Florida