

Texas Division of Emergency Management Texas State Operations Center



Tropical Weather Awareness



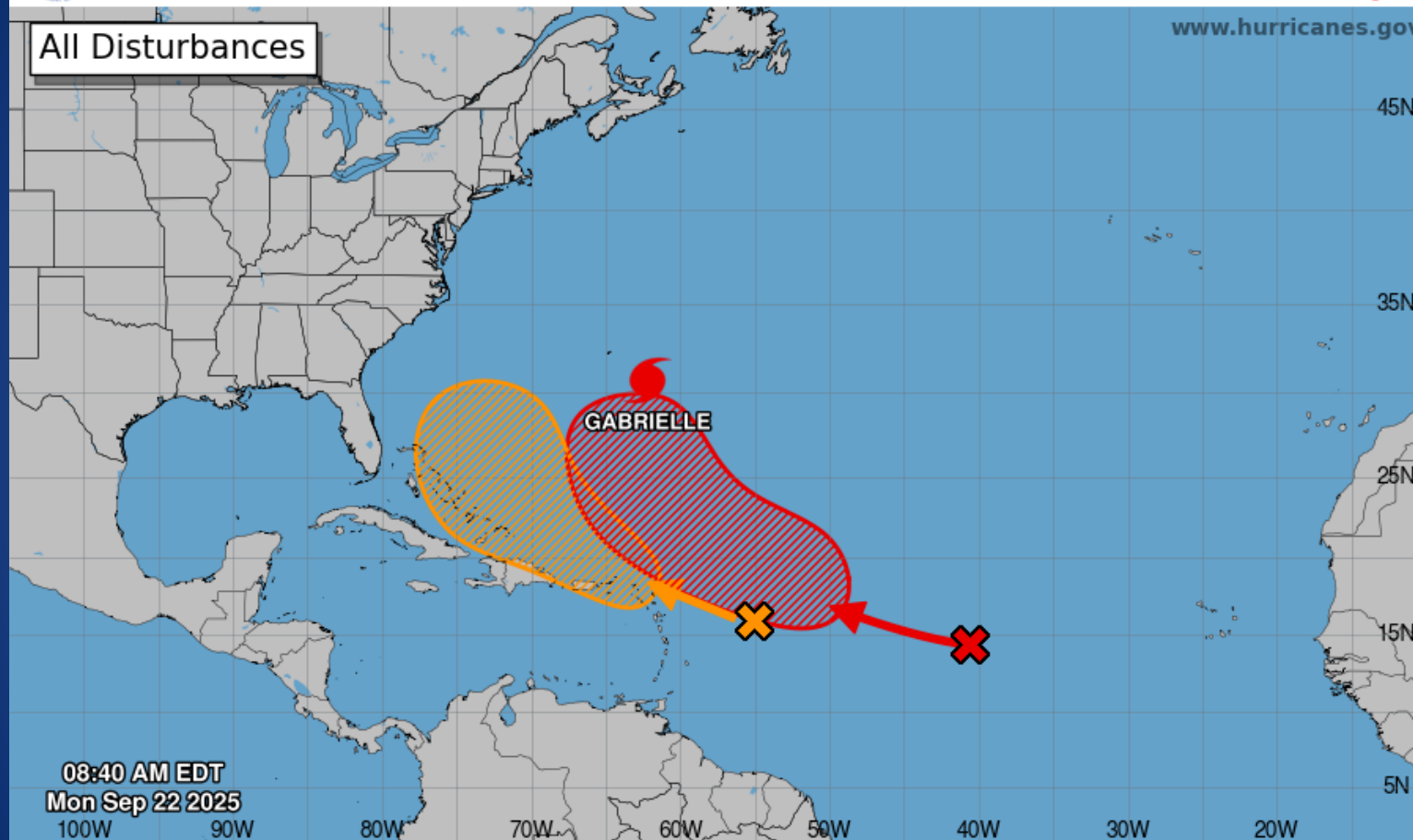
Seven-Day Graphical Tropical Weather Outlook

National Hurricane Center Miami, Florida



All Disturbances

www.hurricanes.gov



08:40 AM EDT
Mon Sep 22 2025

Current Disturbances and Seven-Day Cyclone Formation Chance: < 40% 40-60% > 60%
Tropical or Sub-Tropical Cyclone: Depression Storm Hurricane
 Post-Tropical Cyclone or Remnants

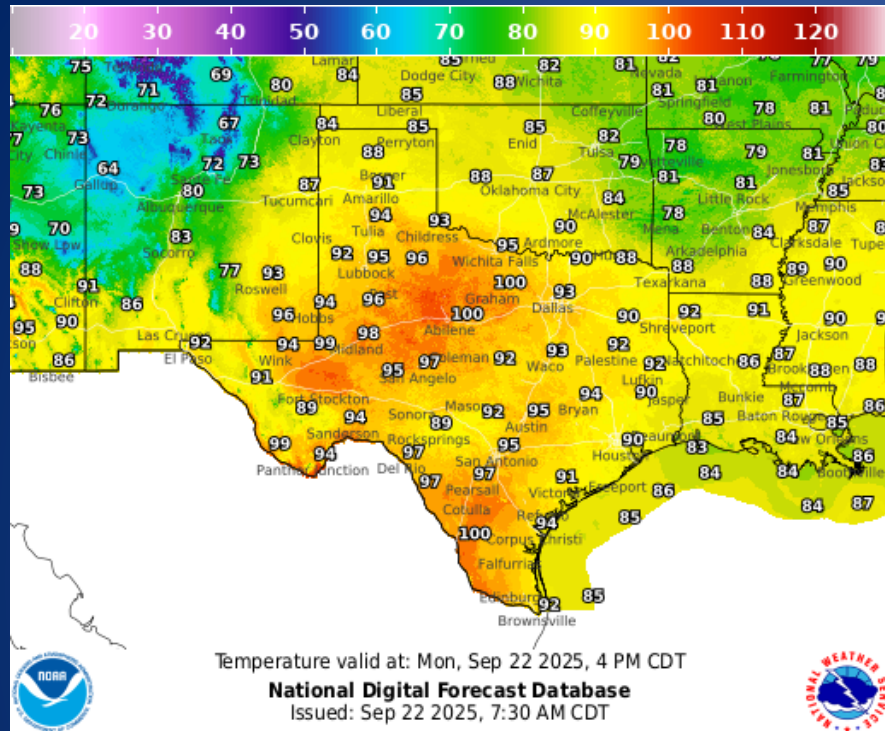
Incidents Reported to the State Operations Center (last 24 hours)

DATE	SUBJECT	LOCATION
09/21/25	Final Report of the Water Outage	Williamson County
09/21/25	Final Report of the White Rock Fire	Robertson County
09/21/25	Final Report of the Fork Fire	Johnson County
09/21/25	Initial Report of the Young 4469 Fire	Young County
09/21/25	Update Report of the Belknap (Young 4469) Fire	Young County

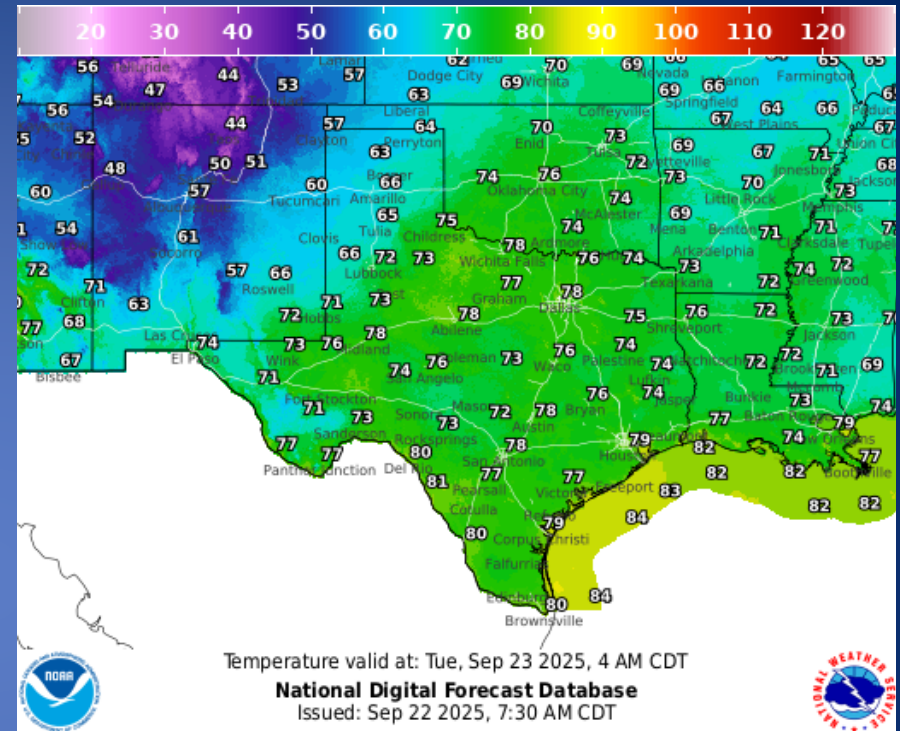
Informational Products Distributed by the State Operations Center

DATE	SUBJECT
09/22/25	Daily NWS Threat Brief
09/22/25	NWS El Paso, TX/Santa Teresa, NM: Weather Hazards Outlook

Weather Forecast

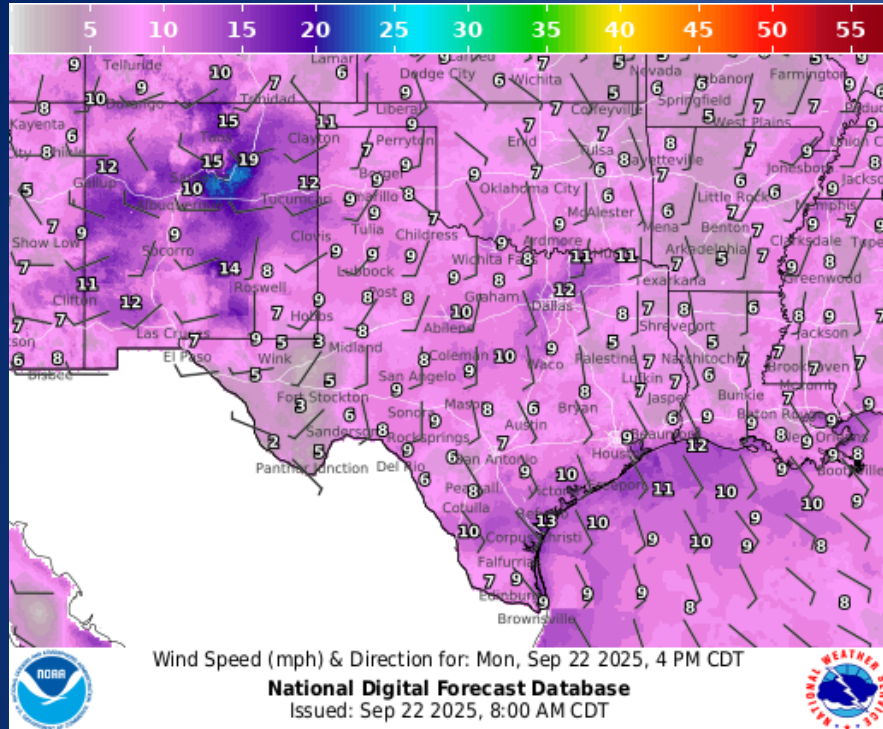


Highs

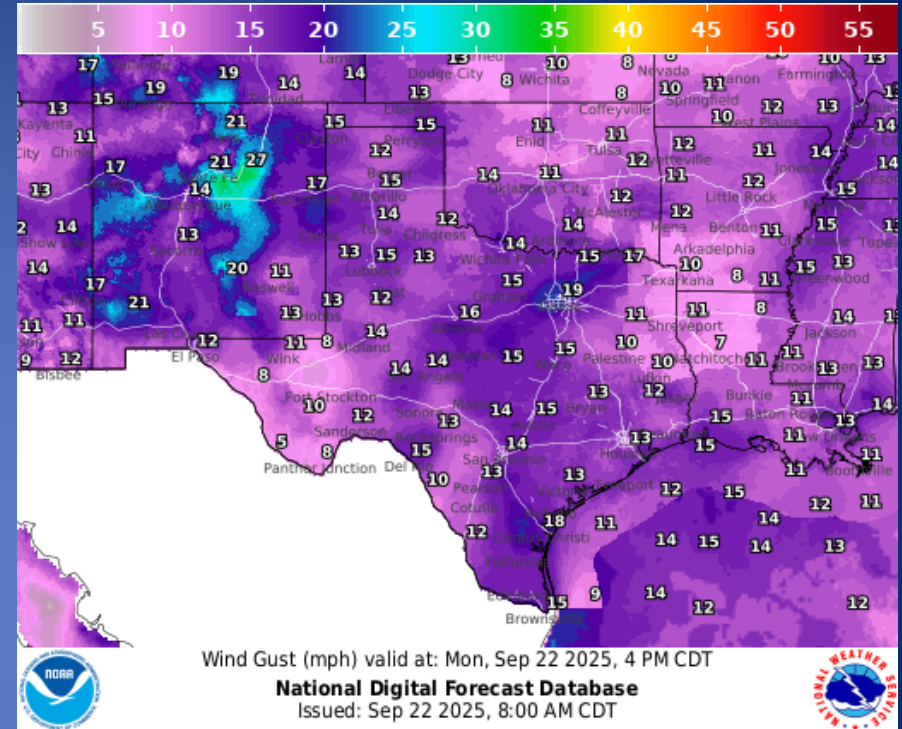


Lows

Weather Forecast

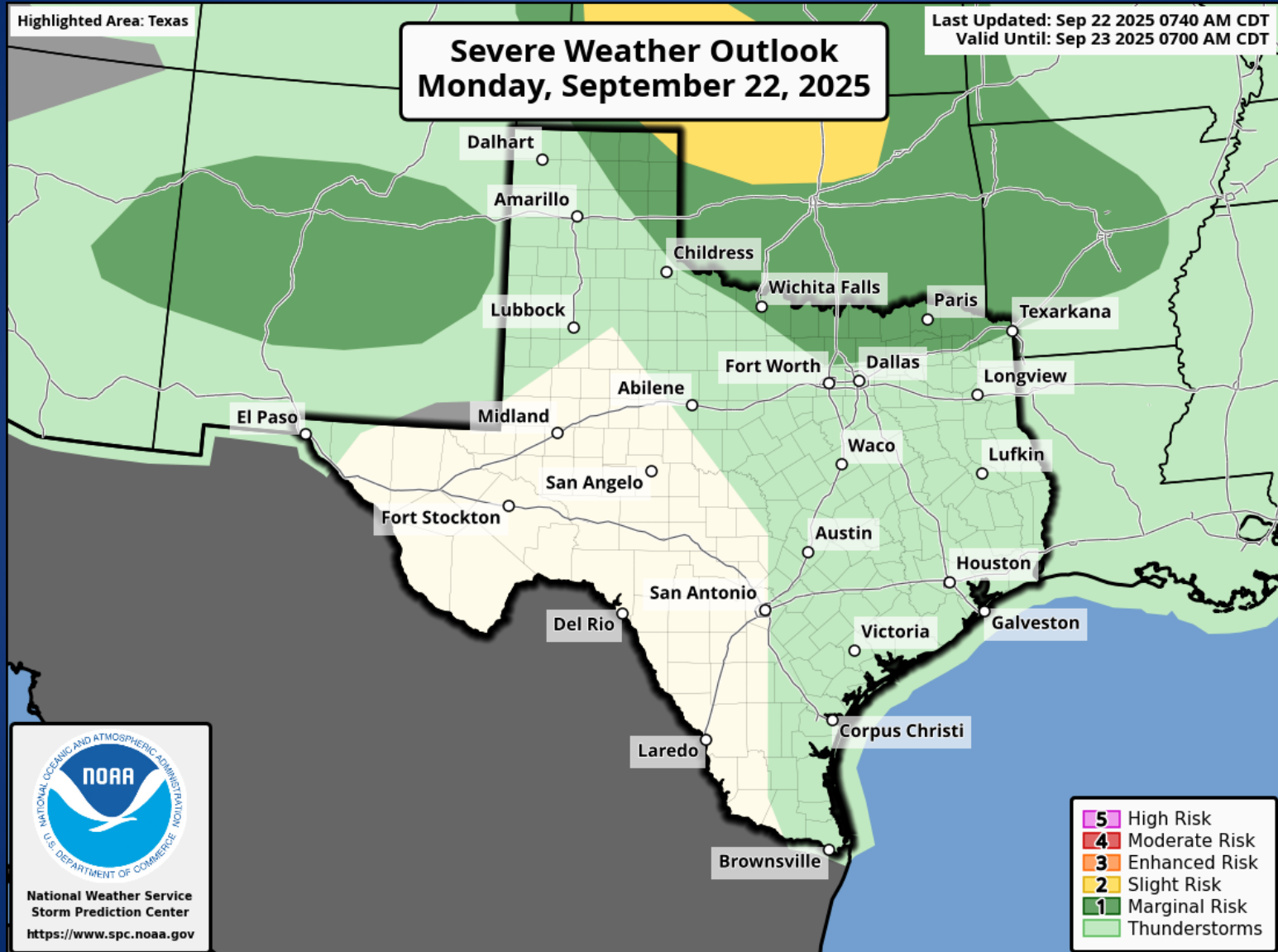


Wind Speeds



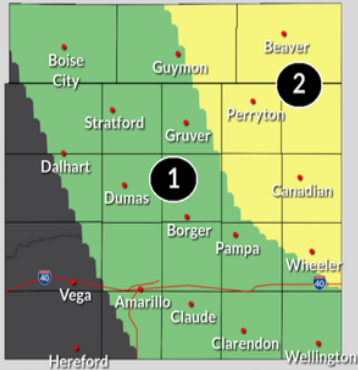
Gusts

Hazardous Weather



Hazardous Weather


Highly Conditional Severe Storm Potential Today




Potential Hazards

 **Golf Ball (1.75 Inch)**  **70 mph**  **Very Low**

Timing

 **5 PM Today - 4 AM Tonight**

What You Should Do

 **Have multiple ways to receive weather alerts**



National Weather Service Amarillo

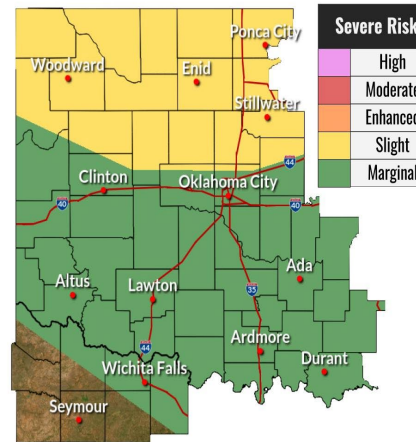
Follow Us: @NWSAmarillo

Updated: Mon Sep 22, 2025 2:41 AM

A conditional threat for severe storms exists across much of the Texas and Oklahoma Panhandles today through tonight. The primary hazards will be large hail and damaging winds, however a tornado or two cannot be ruled out.

Monday Night Severe Storm Risk

September 22, 2025
7:59 AM




Severe Risk
High
Moderate
Enhanced
Slight
Marginal

Earliest Start **Most Likely Timing** **Ending By**
8 PM Mon **Midnight - 10 AM Tue** Noon Tue

 **Tornado Potential**
Very Low Low Medium High

 **Maximum Hail Size**
Penny Quarter Golf Ball Baseball Softball

 **Maximum Wind Speed**
<50 mph 60 mph 70 mph 80+ mph

What to Do → Have multiple ways to receive warnings.
Have a severe weather safety plan ready.



National Weather Service | Norman, Oklahoma



Severe storms will be possible from Monday evening through Tuesday morning with the main hazards being large hail and damaging winds. The tornado potential will be low but non-zero.

Hazardous Weather

Tuesday's Severe Weather Potential

weather.gov/FWD
Issued Mon Sep 22, 2025 5:43 AM

Scattered storms will develop along and ahead of a cold front during the late afternoon and spread southeast through the evening. **Some strong to severe storms will be possible.**

Late Afternoon & Evening Storms



Most Likely Timing:
4 PM to 12 AM

Primary Hazards:



DAMAGING
WINDS



LARGE
HAIL



Locally
Heavy Rain



NATIONAL WEATHER SERVICE FORT WORTH TX

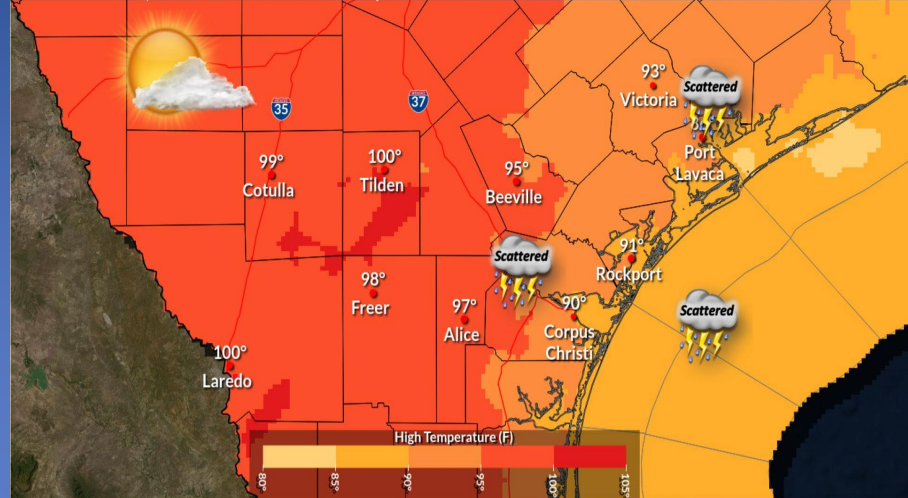
Follow: X @NWSFortWorth

Scattered storms will develop along and ahead of the cold front that will move into North Texas late Tuesday, spreading southeast through the evening and into the overnight hours. Some strong to severe storms will be possible, capable of producing damaging wind gusts and large hail in addition to locally heavy rain. The most likely window for storms will be from 4 PM to 12 AM, though storm chances are expected to continue through much of the day Wednesday.

Above Normal Temperatures Today

Heat Index 100-109 | A 20-40% Chance for Storms, mainly Coastal Plains

Weather Forecast Office
Corpus Christi, TX
Issued Sep 22, 2025 1:00 AM CDT



Partly cloudy with above normal temperatures today. Highs will range from the upper 80s along the coast to around 100 across the Rio Grande Plains. Heat indices will range from 100-109. There is a 20-40% chance of showers and thunderstorms across the Coastal Plains and Victoria Crossroads.

Weather Advisory/Statement/Watch/Warning Issued

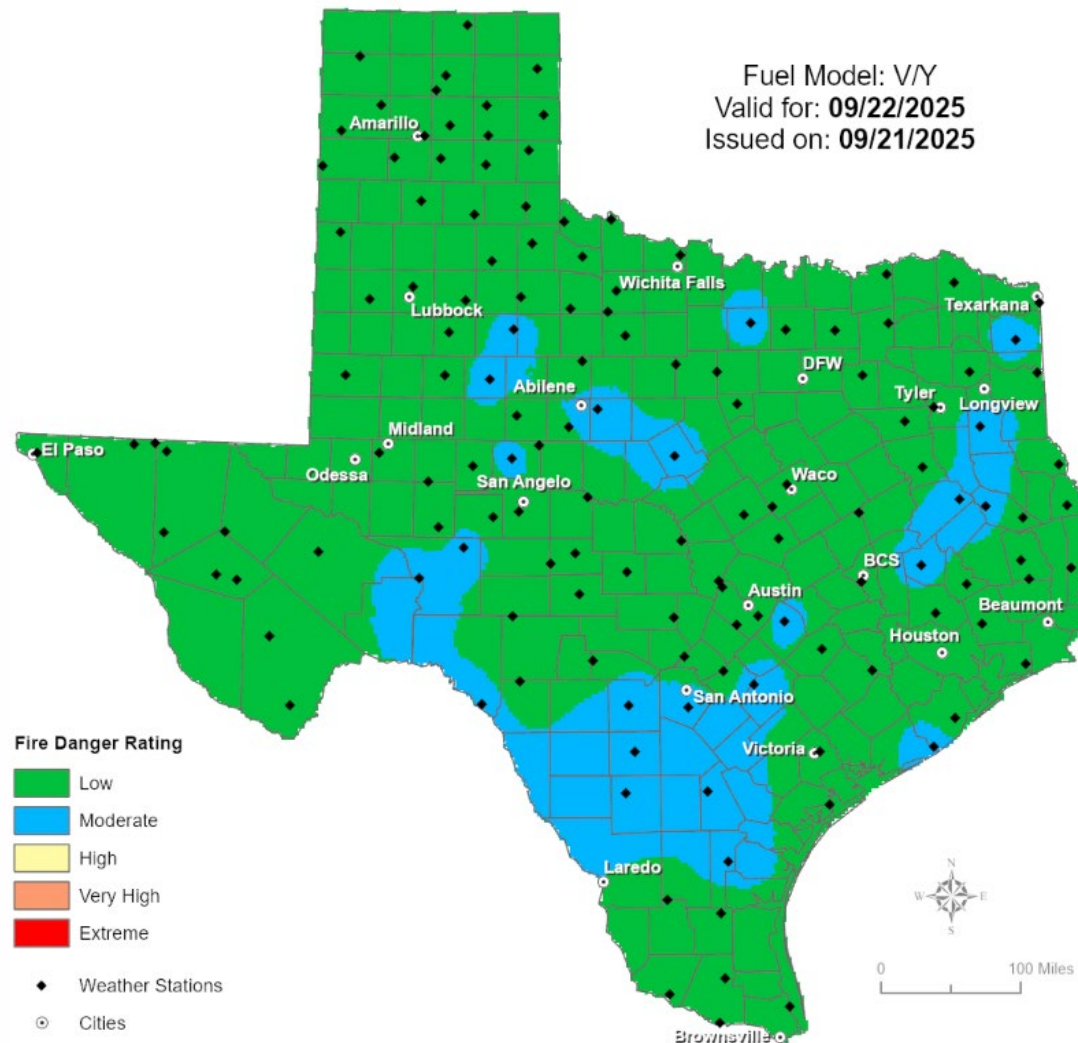
DATE	WARNING TYPE	LOCATION
09/21/25	Flash Flood Warning	Archer and Wichita Counties
09/21/25	Flood Advisory	Cameron, Coke, and Wichita Counties
09/21/25	Severe Thunderstorm Warning	Archer, Clay, Collin, Comanche, Cooke, Dallas, Denton, Erath, Fannin, Grayson, Hunt, Jack, Montague, Palo Pinto, Tarrant, Wise, and Young Counties
09/21/25	Severe Thunderstorm Watch	Archer, Baylor, Callahan, Clay, Collin, Cooke, Comanche, Dallas, Denton, Eastland, Grayson, Haskell, Jack, Jones, Montague, Palo Pinto, Parker, Shackelford, Stephens, Tarrant, Taylor, Throckmorton, Wise, and Young Counties
09/21/25	Special Weather Statement	Archer, Baylor, Callahan, Clay, Comanche, Concho, Coryell, Crockett, Eastland, Erath, Hamilton, Haskell, Jack, Jones, McCulloch, Montague, Palo Pinto, Parker, Runnels, Sabine, San Augustine, Schleicher, Shackelford, Taylor, Throckmorton, Tom Green, and Wichita Counties
09/21/25	Airport Weather Warning	Dallas and Tarrant Counties
09/22/25	Airport Weather Warning	Dallas and Tarrant Counties

Weather Advisory/Statement/Watch/Warning Issued

DATE	WARNING TYPE	LOCATION
09/22/25	Special Weather Statement	Denton and Tarrant Counties
09/22/25	Flash Flood Warning	Denton County

Fire Danger Forecast

Forecast Fire Danger



Burn Ban

OUTDOOR BURN BANS

September 22, 2025

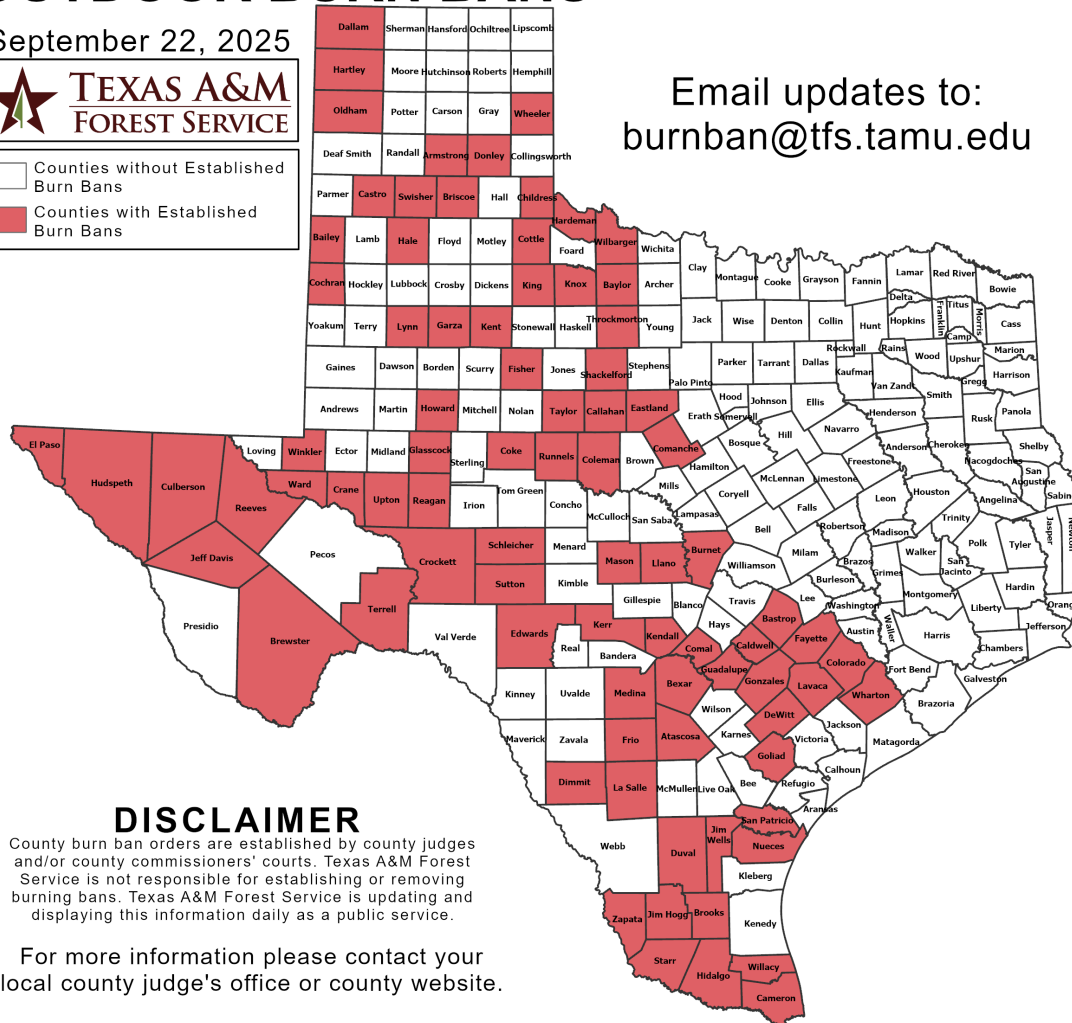


Counties without Established Burn Bans
Counties with Established Burn Bans

Email updates to:
burnban@tfs.tamu.edu

Counties with Burn Bans: 83

Armstrong	Donley	Lavaca
Atascosa	Duval	Llano
Bailey	Eastland	Lynn
Bastrop	Edwards	Mason
Baylor	El Paso	Medina
Bexar	Fayette	Nueces
Brewster	Fisher	Oldham
Briscoe	Frio	Reagan
Brooks	Garza	Reeves
Burnet	Glasscock	Runnels
Caldwell	Goliad	San Patricio
Callahan	Gonzales	Schleicher
Cameron	Guadalupe	Shackelford
Castro	Hale	Starr
Childress	Hardeman	Sutton
Cochran	Hartley	Swisher
Coke	Hidalgo	Taylor
Coleman	Howard	Terrell
Colorado	Hudspeth	Throckmorton
Comal	Jeff Davis	Upton
Comanche	Jim Hogg	Ward
Cottle	Jim Wells	Wharton
Crane	Kendall	Wheeler
Crockett	Kerr	Wilbarger
Culberson	King	Willacy
Dallam	Knox	Winkler
DeWitt	La Salle	Zapata
Dimmit		



DISCLAIMER

County burn ban orders are established by county judges and/or county commissioners' courts. Texas A&M Forest Service is not responsible for establishing or removing burning bans. Texas A&M Forest Service is updating and displaying this information daily as a public service.

For more information please contact your local county judge's office or county website.

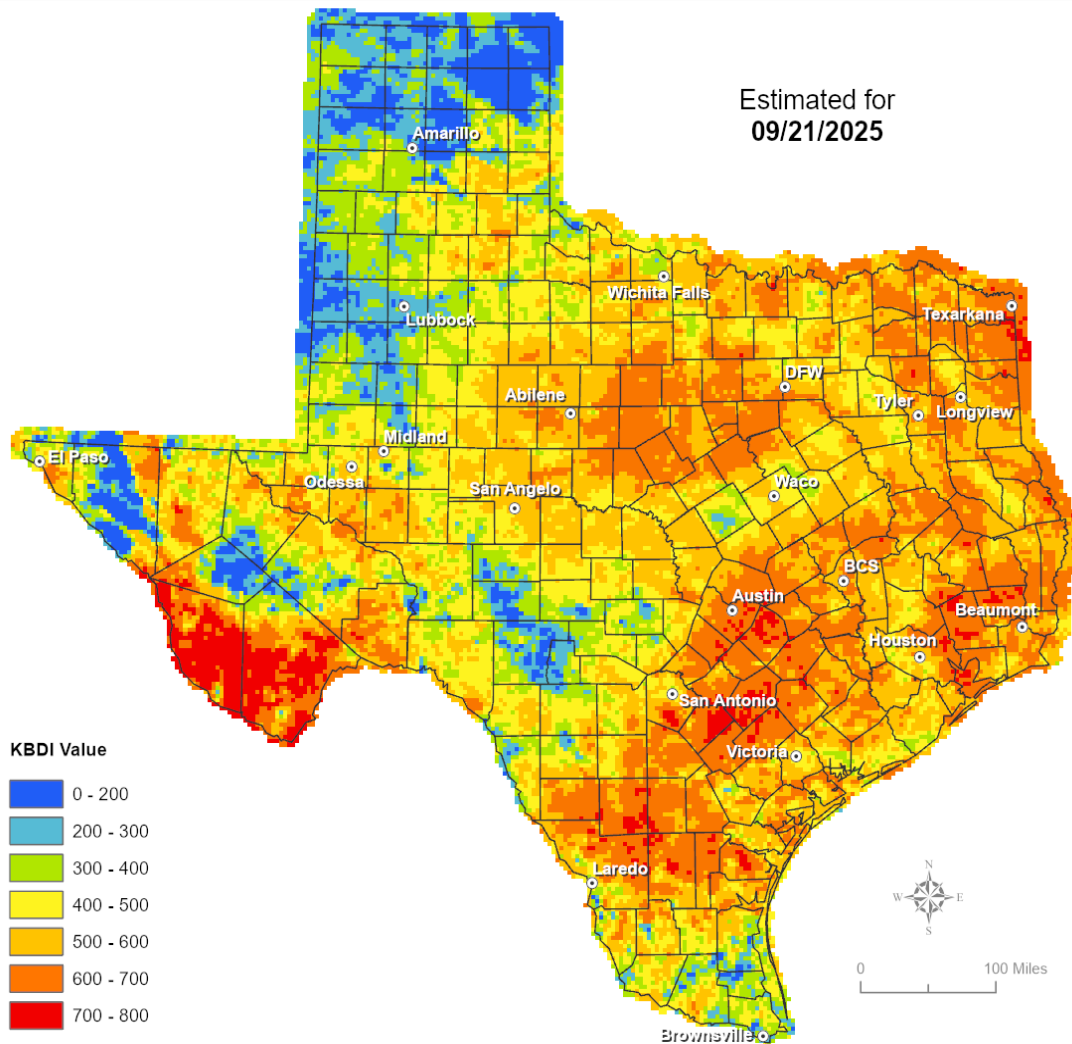
RED FLAG WARNINGS: www.weather.gov
Additional map formats available at <https://tfsweb.tamu.edu/Burnbans/>

Keetch-Byram Drought Index

Keetch-Byram Drought Index

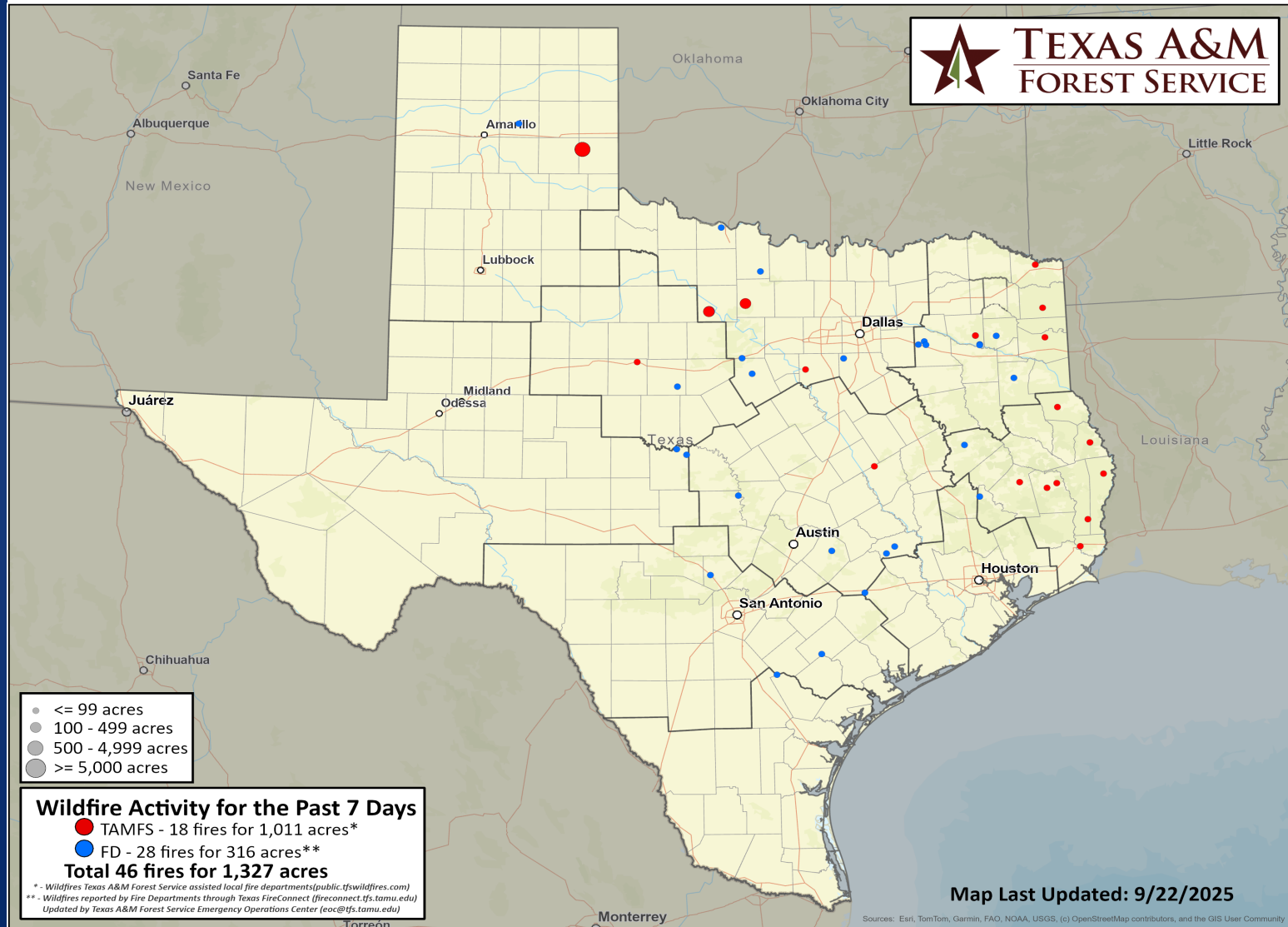
(4 km x 4 km resolution)

Estimated for
09/21/2025



Fire Activity (*Last 24 Hours)

Report of 472 (no change) fires and 90,542 (no change) acres have been burned this year. There are 83 (no change) counties with burn bans. The Keetch–Byram Drought Index list contains 207 (+2) counties with an average over 400.



Training

DATES		TITLE	COURSE	LOCATION
09/04/25	10/25/25	Community Emergency Response Team Basic Training	G-317	Belton
09/22/25	09/24/25	Intermediate Incident Command System for Expanding Incidents	G-300	Beaumont, Bridgeport, El Paso, Rockwall,, and Austin
09/22/25	09/26/25	HazMat Technician (NFPA Certification Course)	H-501	Georgetown
09/22/25	09/25/25	Instructional Presentation and Evaluation Skills	L-141	Kyle
09/22/25	09/25/25	NIMS ICS All-Hazards Communications Unit Leader Course	L-969	Austin
09/22/25	09/26/25	All-Hazards Incident Management Team	O-305	San Antonio

Statewide Significant Events

DATES		LOCATION	EVENT
09/22/25	09/24/25	San Antonio	Jazz's Alive

Exercises

DATES		LOCATION	TYPE: EXERCISE NAME
09/23/25	09/23/25	Loop, Texas	Drill: ONEOK Emergency Response Drill