

Texas Division of Emergency Management Texas State Operations Center



**Tuesday, September 23, 2025
As of 0900 CDT**

Tropical Weather Awareness



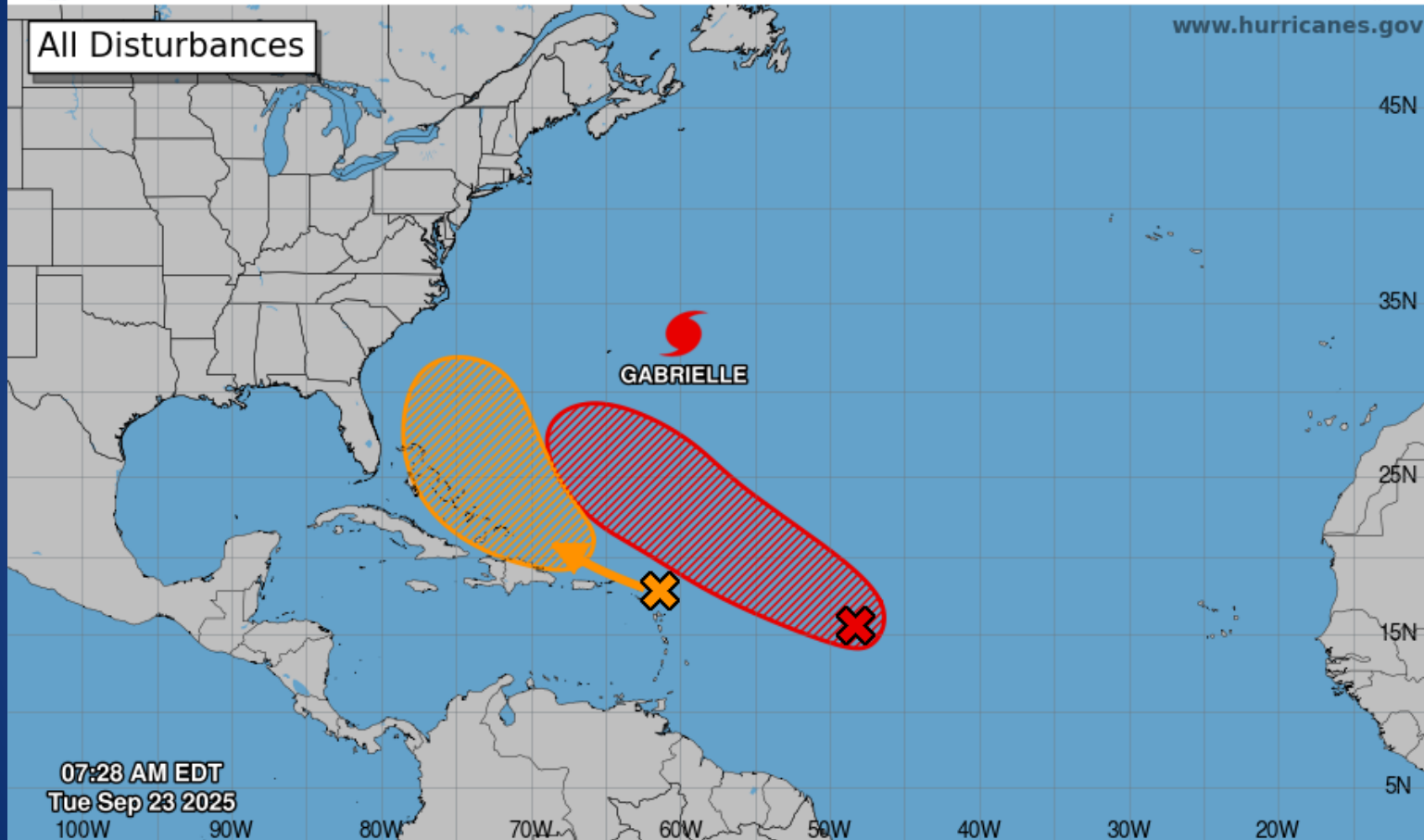
Seven-Day Graphical Tropical Weather Outlook

National Hurricane Center Miami, Florida



All Disturbances

www.hurricanes.gov



07:28 AM EDT
Tue Sep 23 2025

Current Disturbances and Seven-Day Cyclone Formation Chance: < 40% 40-60% > 60%
Tropical or Sub-Tropical Cyclone: Depression Storm Hurricane
 Post-Tropical Cyclone or Remnants

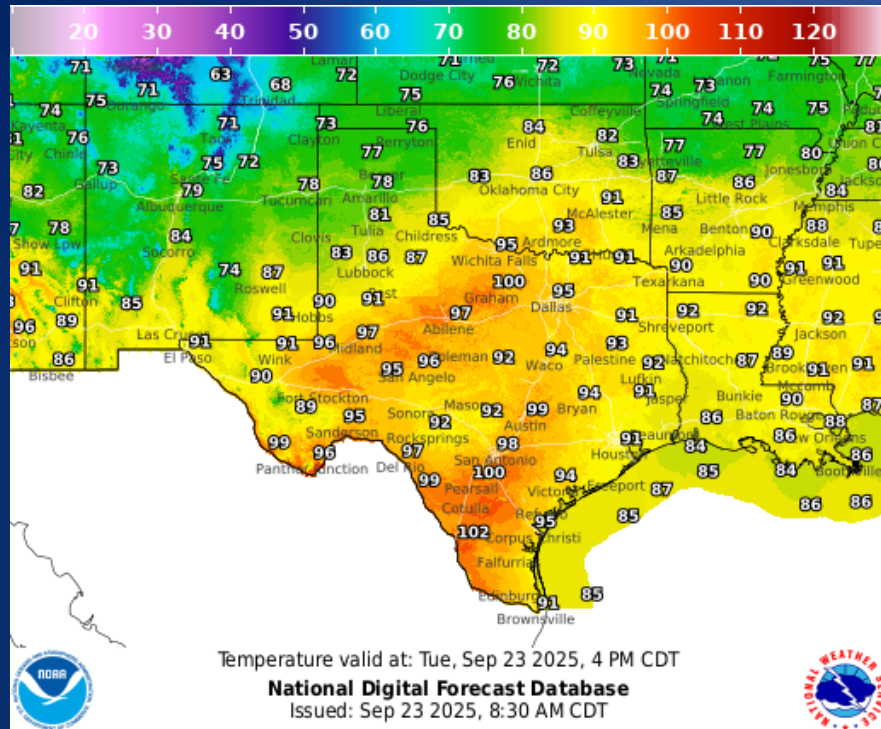
Incidents Reported to the State Operations Center (last 24 hours)

DATE	SUBJECT	LOCATION
09/22/25	Initial Report of the Heat Wave Fire	Callahan County
09/22/25	Update Report of the Heat Wave Fire	Callahan County
09/22/25	Initial Report of a Road Closure (IH 35)	La Salle County
09/22/25	Initial Report of the Eastland Fire	Eastland County
09/22/25	Final Report of the Eastland Fire	Eastland County
09/22/25	Initial Report of the Rocky Top Fire	Callahan County
09/22/25	Update Report of a Road Closure (IH 35)	La Salle County
09/22/25	Update Report #2 of the Heat Wave Fire	Callahan County
09/22/25	Initial Report of the Marion 4496 Fire	Marion County
09/22/25	Initial Report of a HAZMAT Spill Into a Waterway	Nueces County
09/22/25	Final Report of the Belknap (Young 4469) Fire	Young County
09/22/25	Update Report #3 of the Heat Wave Fire	Callahan County
09/23/25	Final Report of the Road Closure (IH35)	La Salle County
09/23/25	Update Report #4 of the Heat Wave Fire	Callahan County

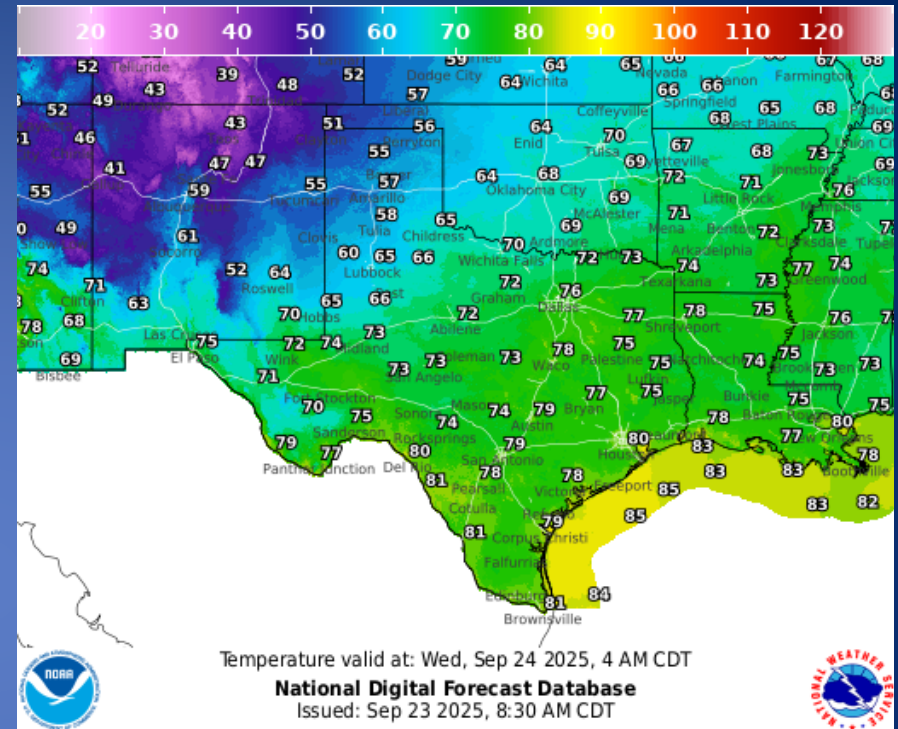
Informational Products Distributed by the State Operations Center

DATE	SUBJECT
09/22/25	NWS Amarillo: Weather Briefing - Severe Potential - Monday
09/22/25	NWS Fort Worth: Some Severe Storms Possible Tuesday
09/22/25	NWS Midland/Odessa: Weather Hazards Briefing
09/22/25	!! Informational !!: Spanish-Language NOAA Weather Radio Broadcasts Are Back from NWS Brownsville/Rio Grande Valley
09/22/25	Texas A&M Forest Service: Texas Fire Potential Update
09/22/25	NWS Houston Weather Update: Strong Storms/Heavy Rain Possible Wednesday
09/23/25	NWS Houston/Galveston Weather Update: Strong Storms/Heavy Rain Possible Wednesday
09/23/25	Daily NWS Threat Brief

Weather Forecast

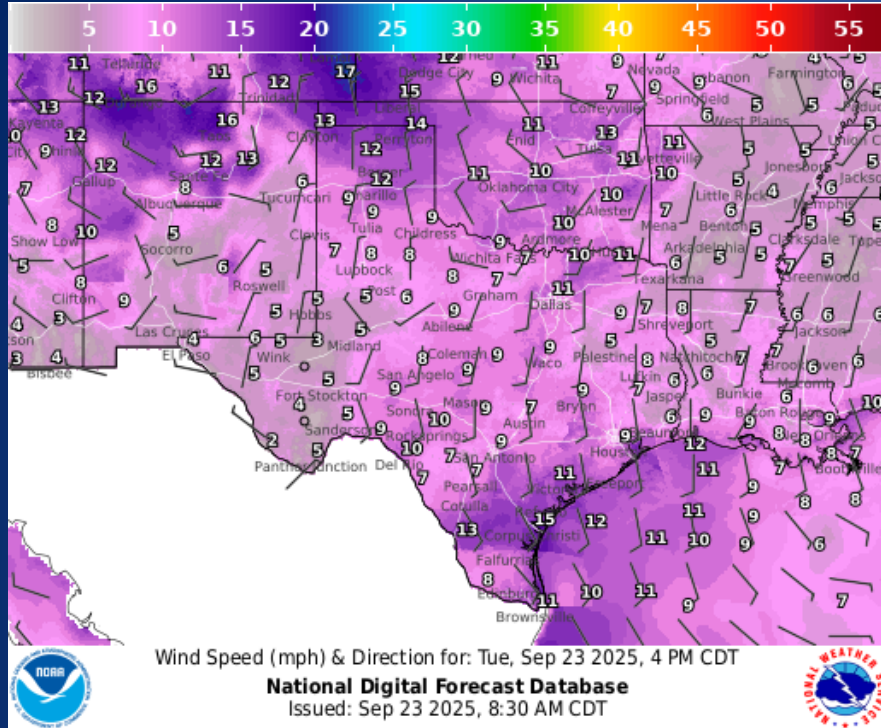


Highs

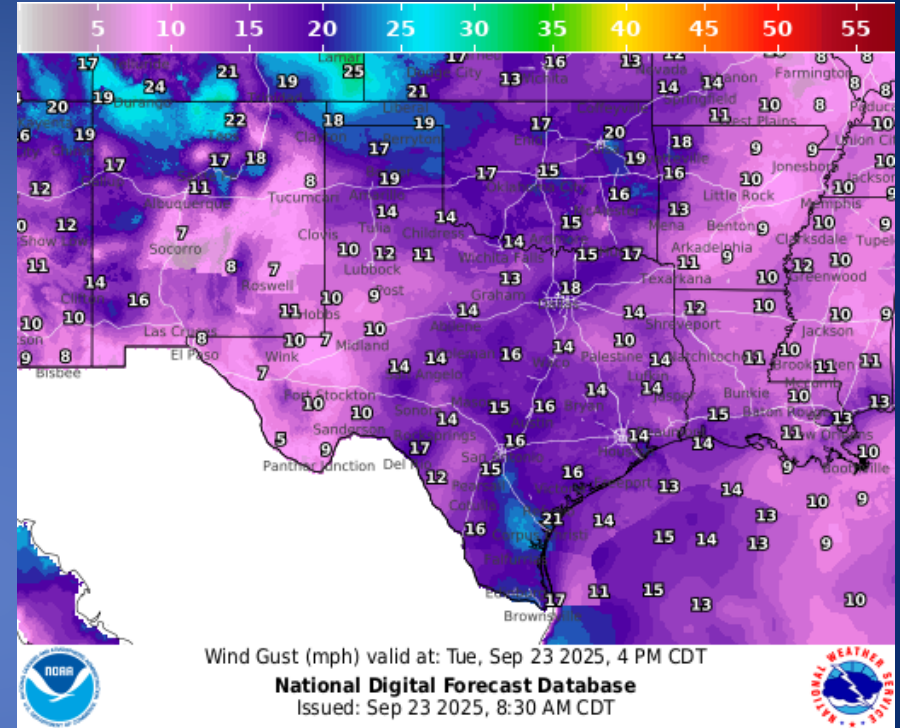


Lows

Weather Forecast

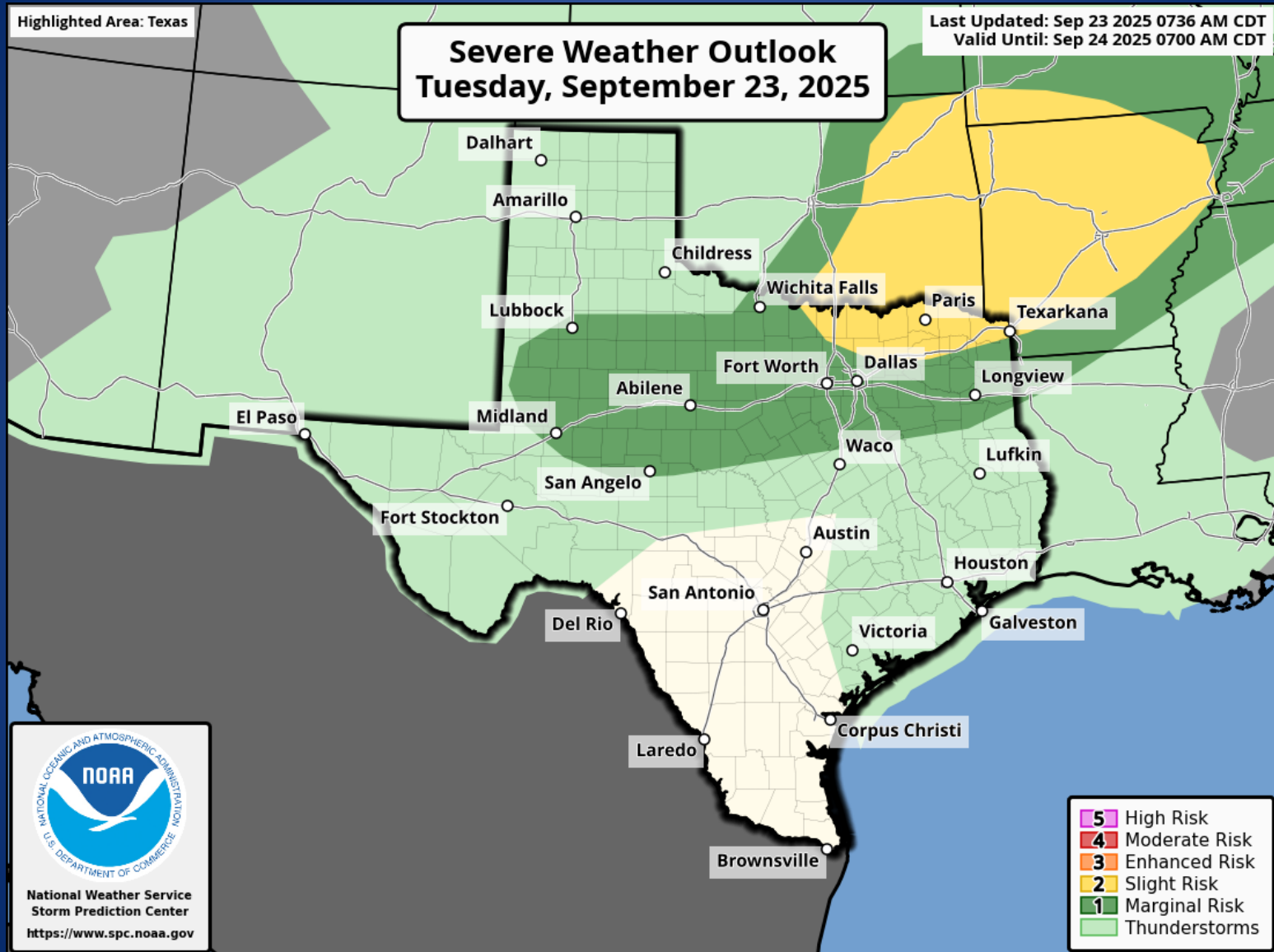


Wind Speeds



Gusts

Hazardous Weather



Hazardous Weather

Tuesday Night Storms

weather.gov/FWD
Issued Tue Sep 23, 2025 2:34 AM

A cold front will bring **scattered showers and storms** into the region this evening. A few strong to severe storms are possible.

Hazards:

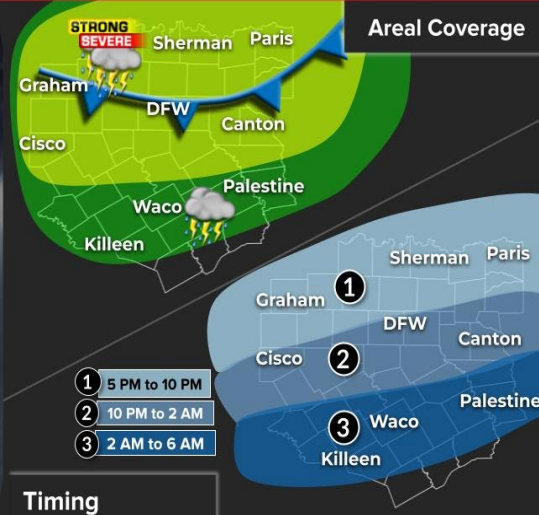
Higher

Lower

Stay indoors to avoid LIGHTNING

NEVER CROSS FLOODED ROADS

SHELTER IMMEDIATELY WHEN WARNINGS ARE ISSUED



NATIONAL WEATHER SERVICE FORT WORTH TX

Follow: [X](#) [f](#) @NWSFortWorth

A cold front will bring scattered showers and storms into the region later this afternoon moving southeast through the evening and overnight through early Wednesday morning. A few strong to severe storms are possible, especially across North Texas. The main hazards will be damaging winds, hail, and locally heavy rain.

High Wind Warning

1AM MT/2AM CT - 9PM MT/10PM CT Wednesday



Guadalupe Pass, Carlsbad Caverns NP, and Delaware Mountains



Sustained between 35-45 mph



Secure loose objects



Difficult driving in high-profile vehicles



HIGH WIND
WARNING AREA



weather.gov/Midland

Follow: [X](#) [f](#) @NWSMidland

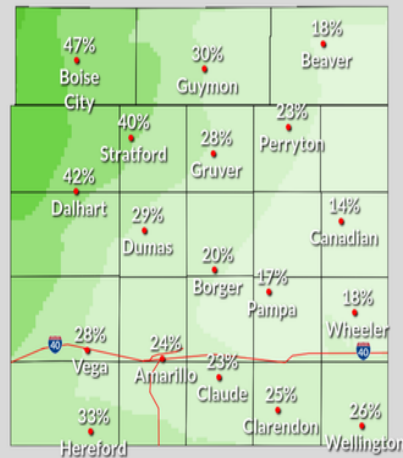
National Weather Service · Midland/Odessa, TX

Updated: September 23, 2025

Strong winds are expected across Guadalupe Pass and Carlsbad Caverns National Park tonight through early Wednesday evening. Take caution if driving through these areas or plan an alternate route!

Hazardous Weather

Rain Chances This Evening through Tonight



Scattered rain showers and isolated thunderstorms are possible this evening through tonight. The highest chances are across the northwest.



Thunderstorms could have lightning and gusty winds



5 PM this afternoon through 7 AM Wednesday morning



National Weather Service Amarillo

Follow Us: @NWSAmarillo



Updated:

Tue Sep 23, 2025 3:00 AM

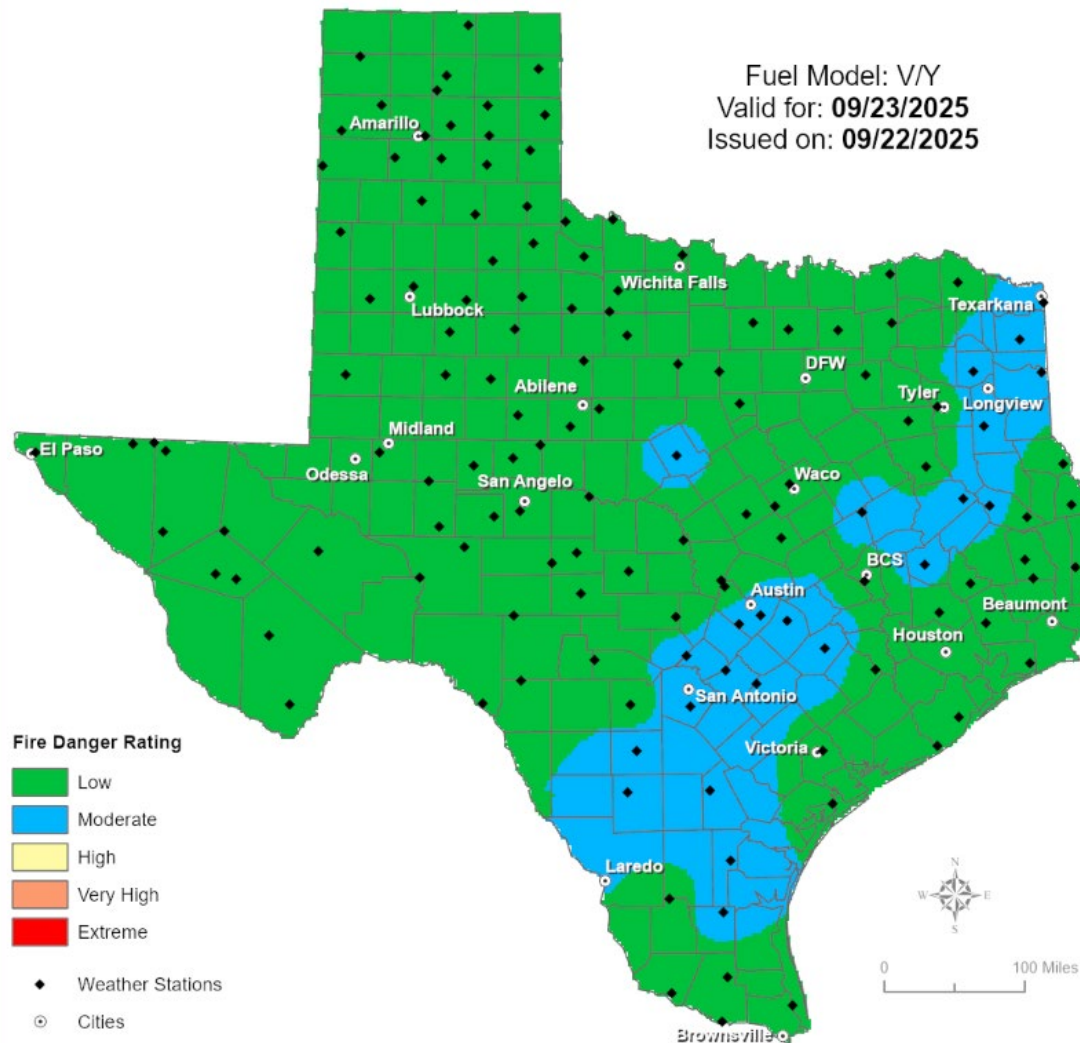
Rain chances return this evening through tonight with the northwestern Panhandles having the higher chances during this time frame. Mostly rain showers are expected but isolated thunderstorms are possible. Any storms could produce gusty winds and lightning.

Weather Advisory/Statement/Watch/Warning Issued

DATE	WARNING TYPE	LOCATION
09/22/25	High Wind Watch	Culberson County
09/22/25	Flash Flood Warning	Collin, Jefferson, Nueces, and Orange Counties
09/22/25	Airport Weather Warning	Nueces County
09/22/25	Special Weather Statement	Armstrong, Baylor, Carson, Donley, Gray, Hansford, Hartley, Hemphill, Hutchinson, Liberty, Lipscomb, Moore, Ochiltree, Oldham, Palo Pinto, Polk, Potter, Roberts, San Jacinto, Sherman, Stephens, Throckmorton, Wichita, and Wilbarger Counties
09/22/25	Severe Thunderstorm Warning	Archer, Bailey, Baylor, Castro, Cochran, Deaf Smith, Hockley, Lamb, Oldham, Parmer, Potter, and Randall Counties

Fire Danger Forecast

Forecast Fire Danger



Burn Ban

OUTDOOR BURN BANS

September 23, 2025

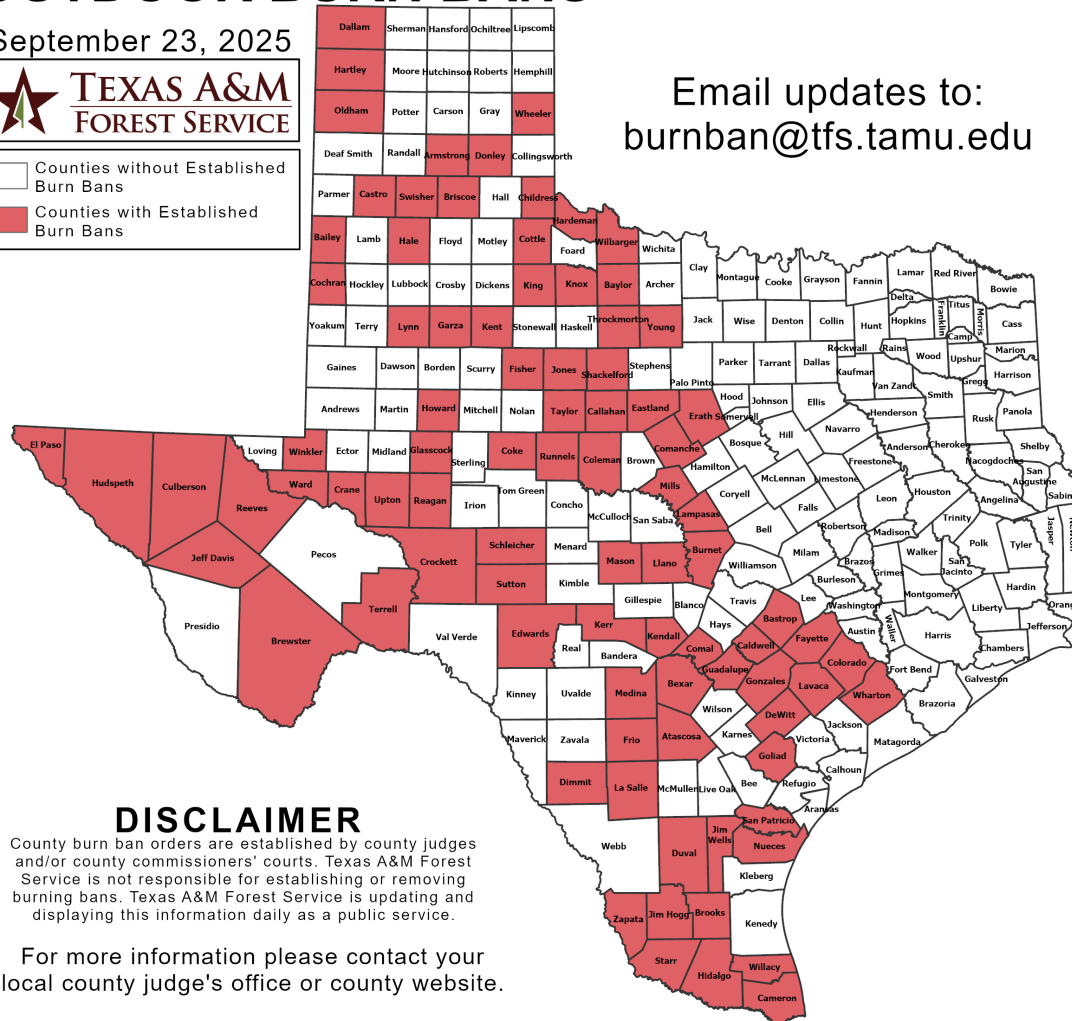


Counties without Established Burn Bans
Counties with Established Burn Bans

Email updates to:
burnban@tfs.tamu.edu

Counties with Burn Bans: 88

Armstrong	Eastland	Llano
Atascosa	Edwards	Lynn
Bailey	El Paso	Mason
Bastrop	Erath	Medina
Baylor	Fayette	Mills
Bexar	Fisher	Nueces
Brewster	Frio	Oldham
Briscoe	Garza	Reagan
Brooks	Glasscock	Reeves
Burnet	Goliad	Runnels
Caldwell	Gonzales	San Patricio
Callahan	Guadalupe	Schleicher
Cameron	Hale	Shackelford
Castro	Hardeman	Starr
Childress	Hartley	Sutton
Cochran	Hidalgo	Swisher
Coke	Howard	Taylor
Coleman	Hudspeth	Terrell
Colorado	Jeff Davis	Throckmorton
Comal	Jim Hogg	Upton
Comanche	Jim Wells	Ward
Cottle	Jones	Wharton
Crane	Kendall	Wheeler
Crockett	Kerr	Wilbarger
Culberson	King	Willacy
Dallam	Knox	Winkler
DeWitt	Lampasas	Young
Dimmit	La Salle	Zapata
Donley	Lavaca	
Duval		



DISCLAIMER

County burn ban orders are established by county judges and/or county commissioners' courts. Texas A&M Forest Service is not responsible for establishing or removing burning bans. Texas A&M Forest Service is updating and displaying this information daily as a public service.

For more information please contact your local county judge's office or county website.

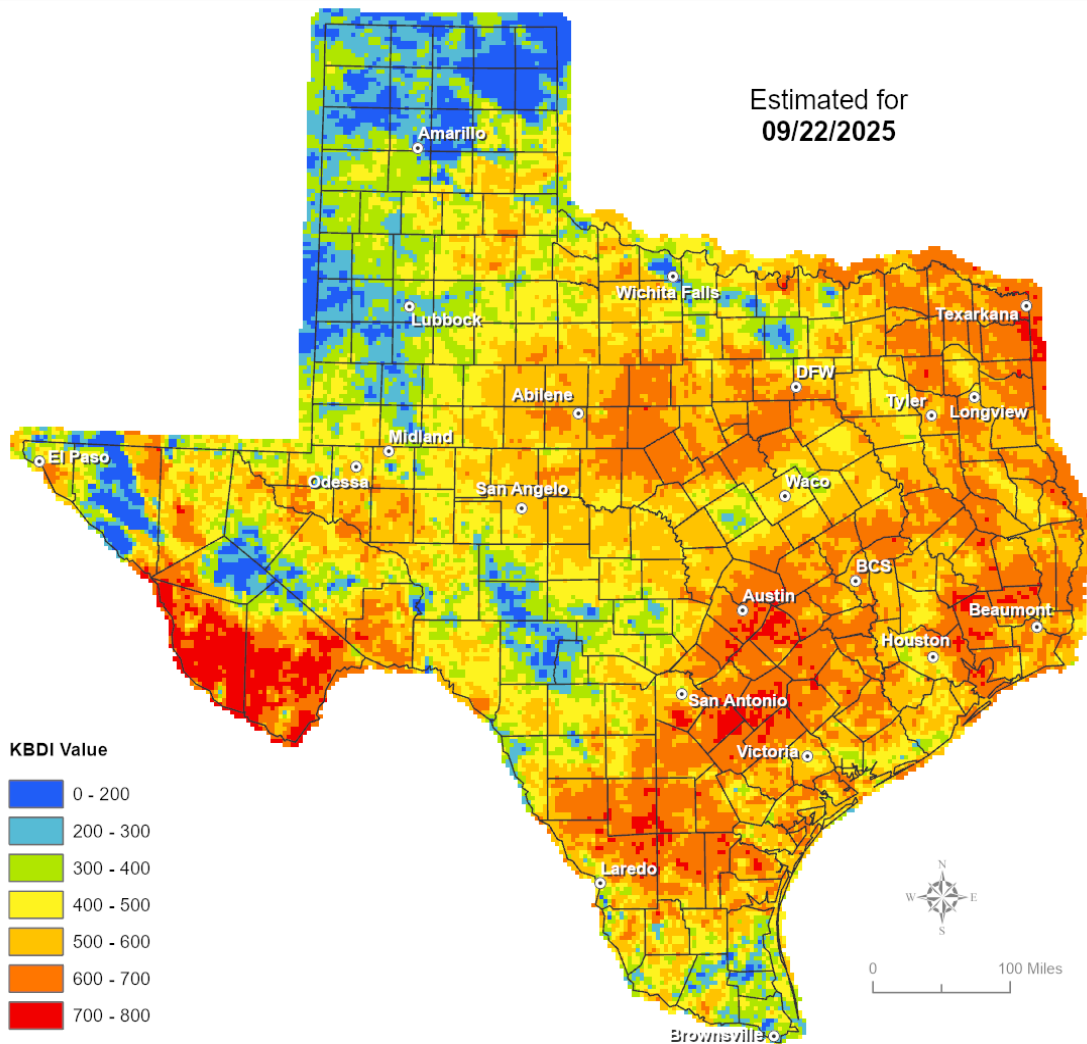
RED FLAG WARNINGS: www.weather.gov
Additional map formats available at <https://tfsweb.tamu.edu/Burnbans/>

Keetch-Byram Drought Index

Keetch-Byram Drought Index

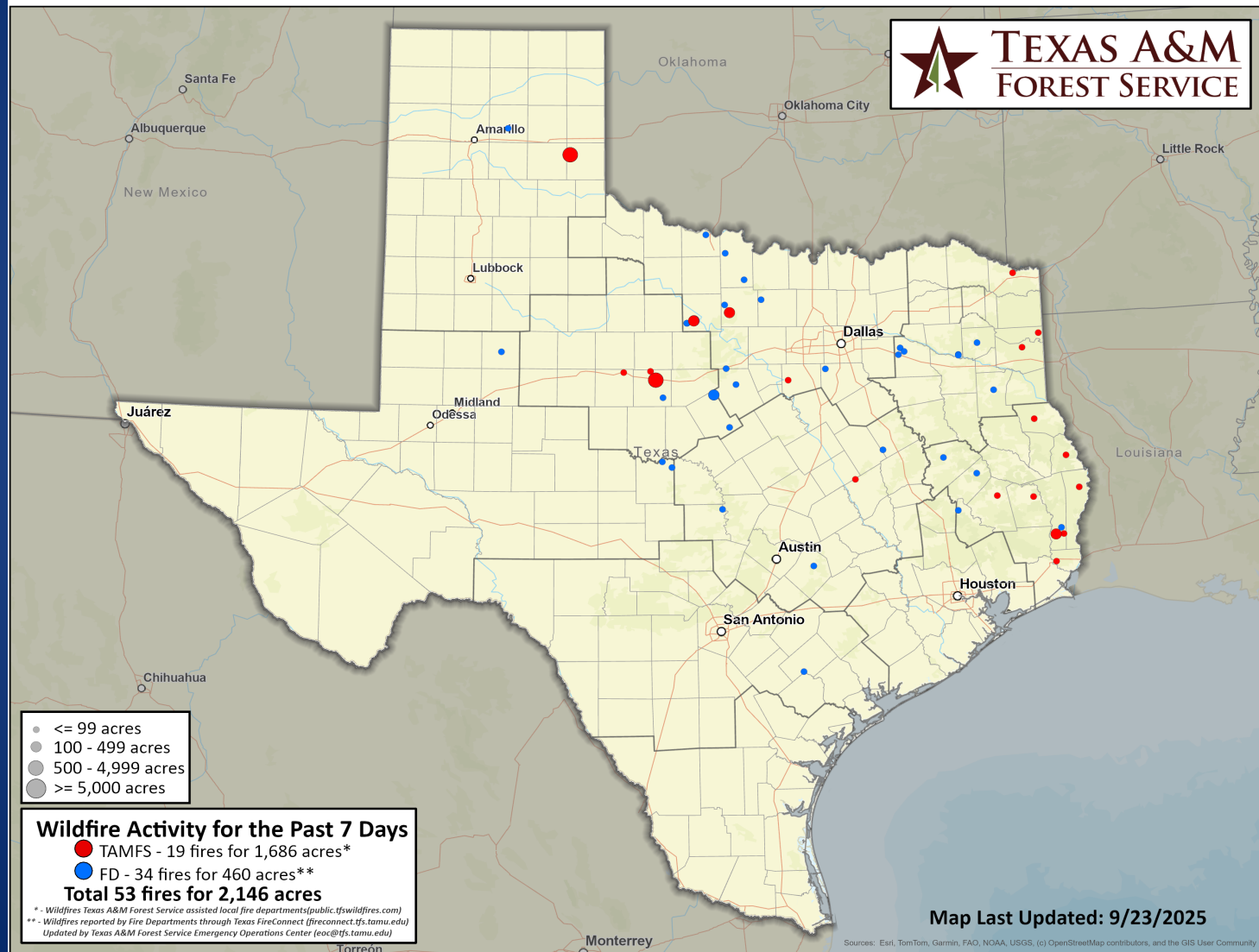
(4 km x 4 km resolution)

Estimated for
09/22/2025



Fire Activity (*Last 24 Hours)

Report of 480 (+8) fires and 90,902 (480) acres have been burned this year. There are 88 (+5) counties with burn bans. The Keetch–Byram Drought Index list contains 20 (-1) counties with an average over 400.



Training

DATES		TITLE	COURSE	LOCATION
09/04/25	10/25/25	Community Emergency Response Team Basic Training	G-317	Belton
09/22/25	09/24/25	Intermediate Incident Command System for Expanding Incidents	G-300	Beaumont, Bridgeport, El Paso, Rockwall,, and Austin
09/22/25	09/26/25	HazMat Technician (NFPA Certification Course)	H-501	Georgetown
09/22/25	09/25/25	Instructional Presentation and Evaluation Skills	L-141	Kyle
09/22/25	09/25/25	NIMS ICS All-Hazards Communications Unit Leader Course	L-969	Austin
09/22/25	09/26/25	All-Hazards Incident Management Team	O-305	San Antonio
09/23/25	09/25/25	Public Information Basics	L-105	Victoria
09/23/25	09/24/25	Homeland Security Exercise and Evaluation Program (HSEEP) Training Course	L-146	Humble
09/23/25	09/25/25	Advanced Disaster Accounting (By Invite Only)	T-ACC601	Austin

Statewide Significant Events

DATES		LOCATION	EVENT
09/22/25	09/24/25	San Antonio	Jazz'SAlive
09/23/25	09/23/25	Arlington	MLB: 2025 Texas Rangers Game

Exercises

DATES		LOCATION	TYPE: EXERCISE NAME
09/23/25	09/23/25	Loop, Texas	Drill: ONEOK Emergency Response Drill
09/24/25	09/24/25	Bay City, Texas	Full Scale: Matagorda Reginal Medical Center