

Texas Division of Emergency Management Texas State Operations Center



**Wednesday, September 24th, 2025
As of 0900 CDT**

Tropical Weather Awareness



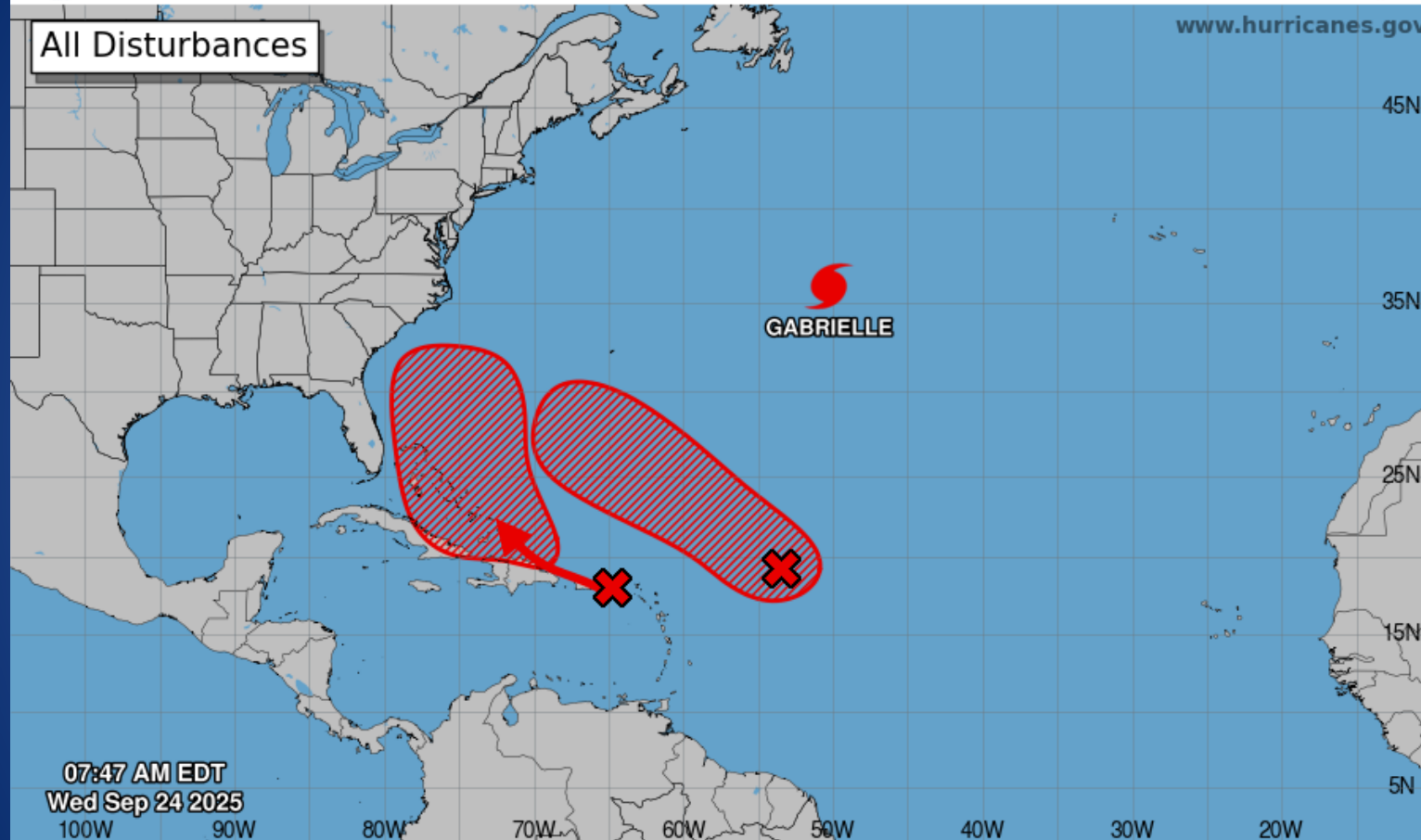
Seven-Day Graphical Tropical Weather Outlook

National Hurricane Center Miami, Florida



www.hurricanes.gov

All Disturbances



07:47 AM EDT
Wed Sep 24 2025

Current Disturbances and Seven-Day Cyclone Formation Chance: < 40% 40-60% > 60%

Tropical or Sub-Tropical Cyclone: Depression Storm Hurricane

Post-Tropical Cyclone or Remnants

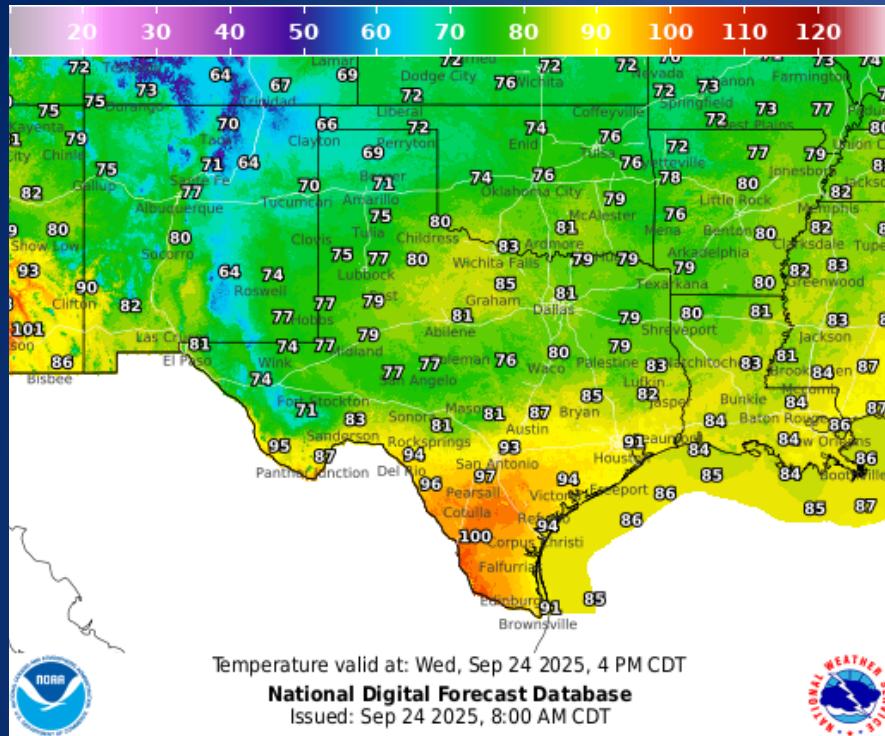
Incidents Reported to the State Operations Center (last 24 hours)

DATE	SUBJECT	LOCATION
09/23/25	Final Report of the Natural Gas Line Break	San Patricio County
09/23/25	Update Report of the Rocky Top Fire	Callahan County
09/23/25	Initial Report of an Inner Harbor Spill	Nueces County
09/23/25	Update Report #2 of the Rocky Top Fire	Callahan County
09/23/25	Update Report of a Boil Water Notice	Cameron County
09/23/25	Final Report of the Marion 4496 Fire	Marion County
09/23/25	Update Report #5 of the Heat Wave Fire	Callahan County
09/23/25	Initial Report of the CR 460 Fire	Callahan County
09/23/25	Initial Report of the Hughes Fire	Jim Wells County
09/23/25	Final Report of the Heat Wave Fire	Callahan County
09/23/25	Update Report #3 of the Rocky Top Fire	Callahan County
09/23/25	Update Report of the Hughes Fire	Jim Wells County
09/23/25	Update Report #4 of the Rocky Top Fire	Callahan County

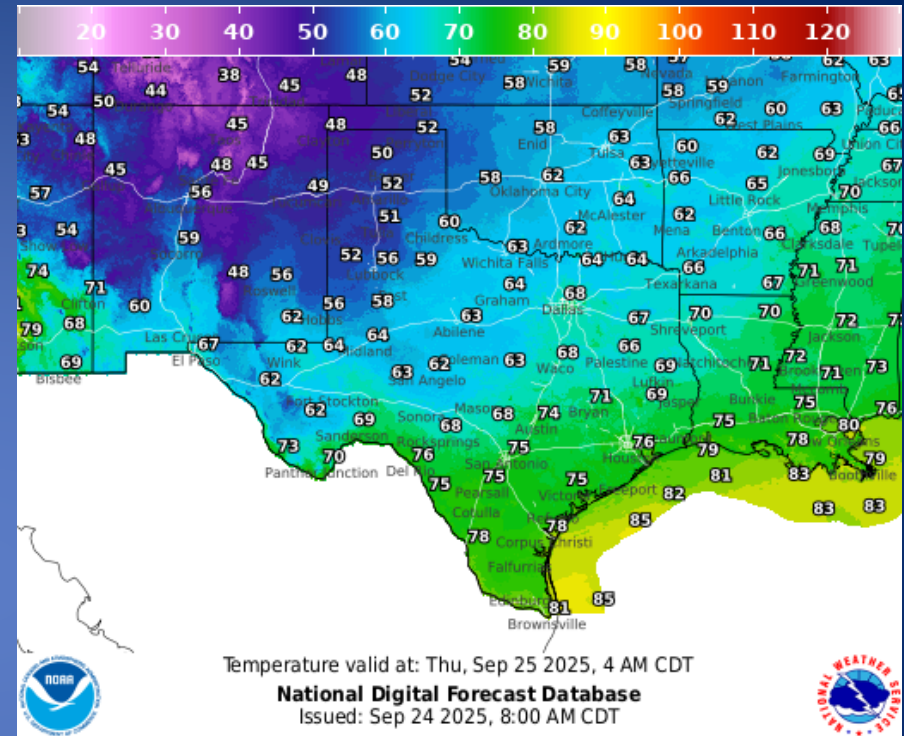
Informational Products Distributed by the State Operations Center

DATE	SUBJECT
09/23/25	NWS Fort Worth: Severe Storm Threat Today; Flooding Threat through Wednesday
09/23/25	NWS Brownsville: Severe Weather Possible Wednesday
09/23/25	NWS Corpus Christi: Severe Weather & Flash Flood
09/24/25	NWS Brownsville: Severe Weather
09/24/25	NWS Houston/Galveston: Isolated Strong Storms/Heavy Rain Possible Later Today
09/24/25	Daily NWS Threat Brief

Weather Forecast

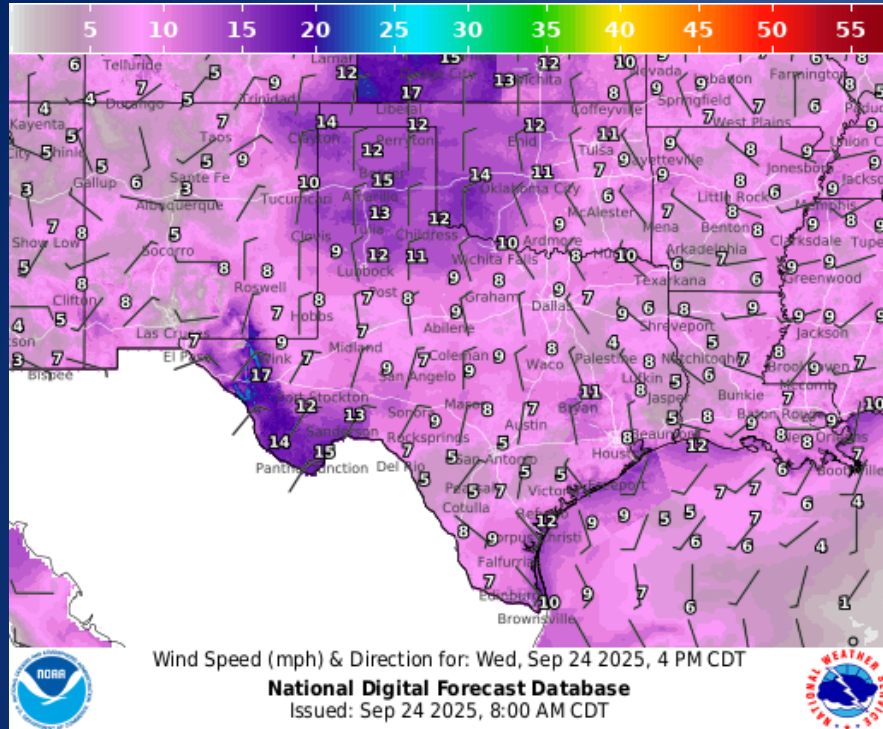


Highs

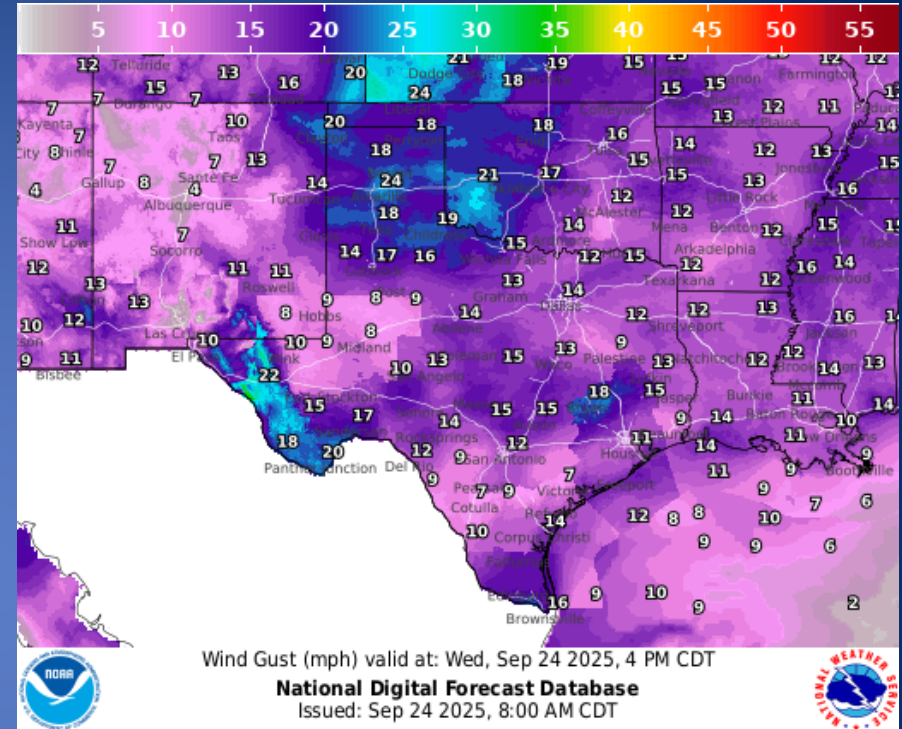


Lows

Weather Forecast

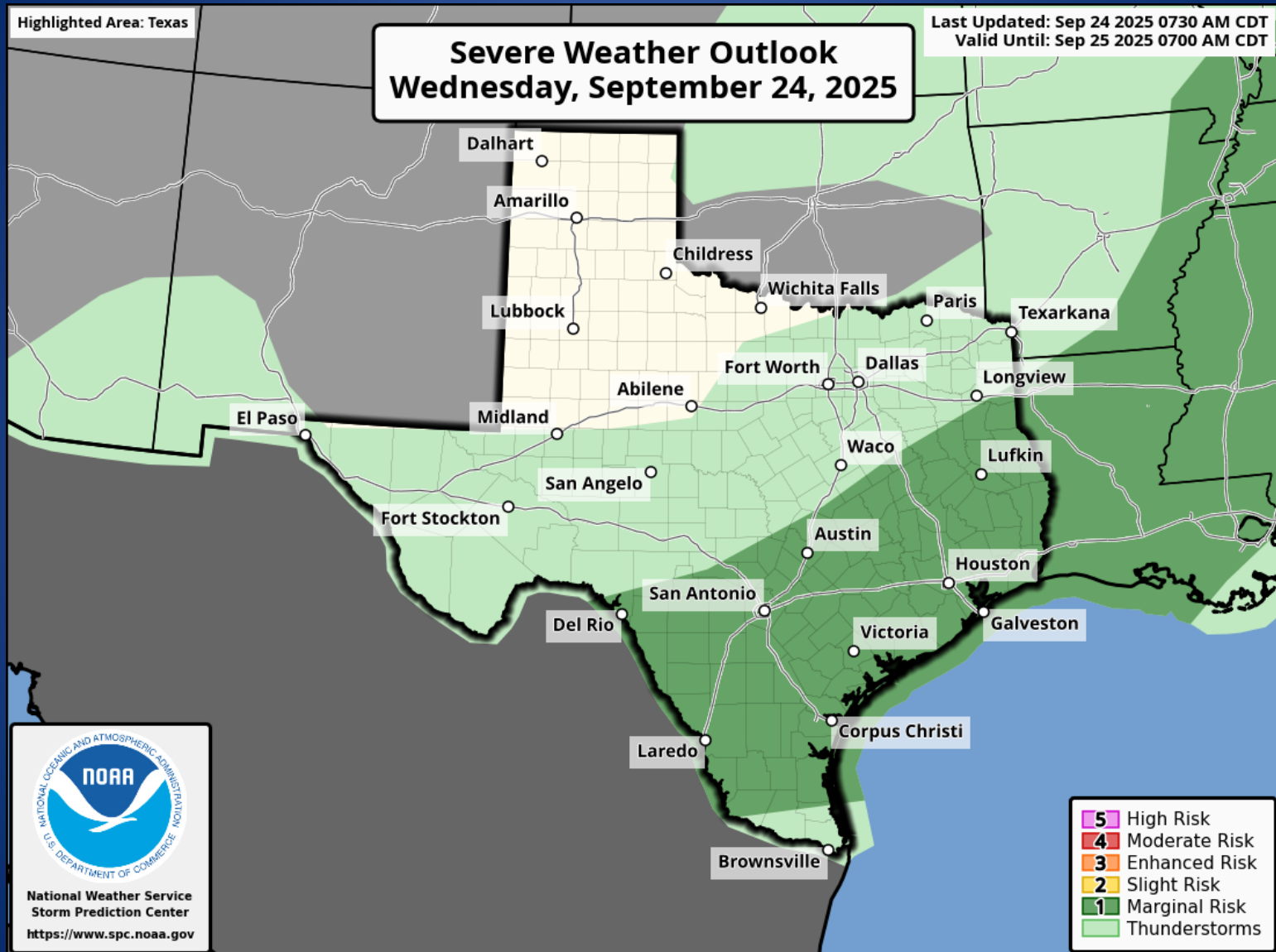


Wind Speeds



Gusts

Hazardous Weather



Hazardous Weather

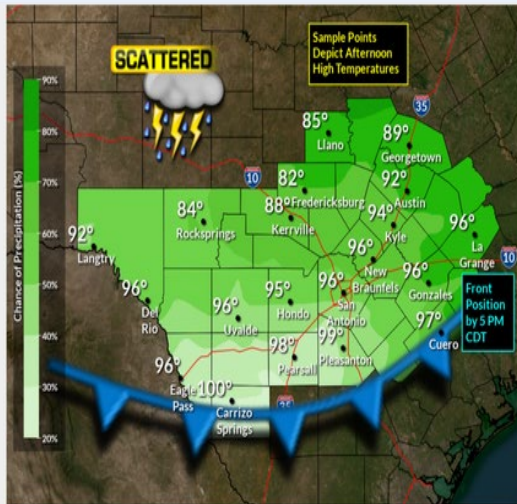
Today: Cold Front Brings Scattered Storms

weather.gov/ewx
Updated: Wed Sep 24, 2025 2:40 AM

→ Estimated Cold front Arrivals:

- ◆ 9 AM Llano, Burnet
- ◆ Noon Kerrville, Austin
- ◆ 2 PM Del Rio, New Braunfels, La Grange
- ◆ 3 PM Uvalde, San Antonio
- ◆ 5 PM Eagle Pass, Cuero Hallettsville

- Still hot ahead of front
- Best Rain Chances will be north and east of a Fredericksburg to Austin to Cuero Line



NATIONAL WEATHER SERVICE AUSTIN/SAN ANTONIO
Follow: X f @NWSSanAntonio

Today will start of warmer than normal with high humidity. A cold front will arrive into the northernmost counties by around 9 AM and slowly work south across the region. Showers and thunderstorms will be expected near and behind the front, but rain chances in the midday hours are expected to be lower than for the northern counties. Later in the day when the front moves south of San Antonio, rain chances could increase again with southern counties seeing good chances of rain to continue into the nighttime hours. Only sporadic rainfall amounts of 1/4 to 1/2 inches are expected in the more populated areas of Austin, San Antonio, and Del Rio, but some isolated amounts over an inch will be possible north and east of a line from Fredericksburg to Austin to Cuero.

Highest Local Risk

1

TIMING

Wednesday Evening
into Overnight

PRIMARY THREATS



DAMAGING WIND



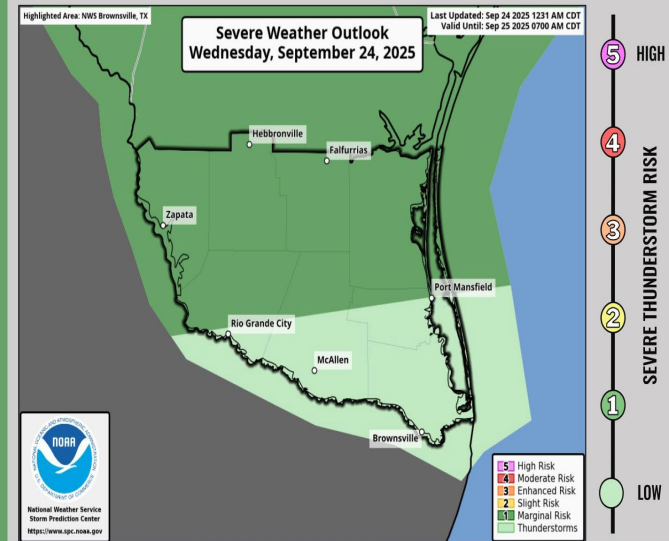
HEAVY RAIN

ACTIONS



HAVE MULTIPLE
WAYS TO
RECEIVE
WARNINGS

Isolated SEVERE THUNDERSTORMS



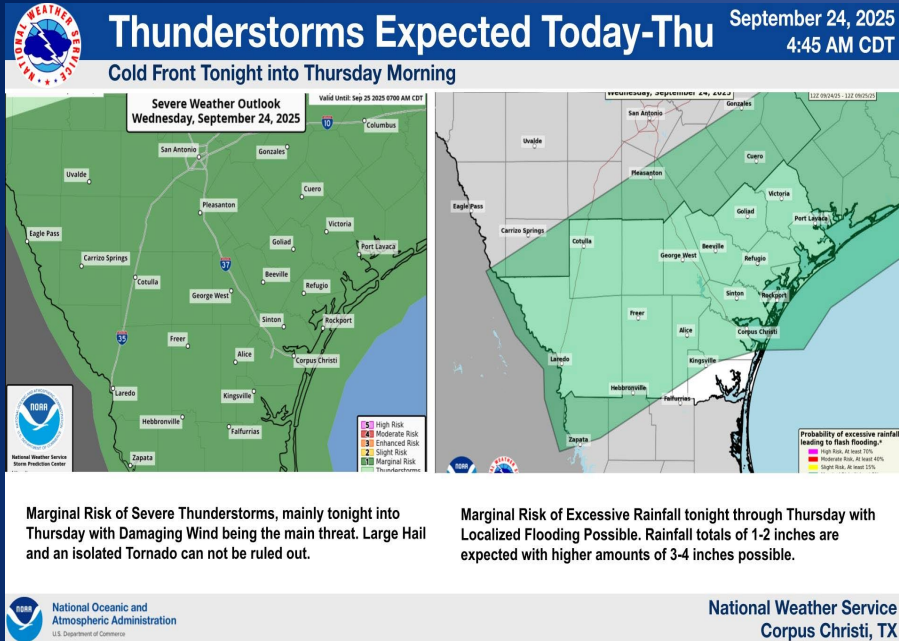
Updated: 3:15 AM Wednesday, September 24, 2025



NATIONAL WEATHER SERVICE
NATIONAL OCEANIC AND ATMOSPHERIC ADMINISTRATION | Brownsville/RGV, TX

The approach of a weak cold front will produce a Marginal Risk of severe weather across most of Deep South Texas and a portion of the Rio Grande Valley later today through tonight.

Hazardous Weather



The chance of showers and thunderstorms will increase this afternoon with a medium to high (55-85%) chance by tonight through Thursday as a cold front moves through South Texas. Heavy rainfall with totals of 1-2 inches expected and isolated 3-4 inches possible. Areas that receive higher amounts could lead to localized flooding, especially urban areas and low lying areas. Some of the storms may become strong to severe with damaging wind being the main threat. Large hail and isolated tornados are also possible.

Today's Storm Potential

weather.gov/FWD
Issued Wed Sep 24, 2025 2:40 AM

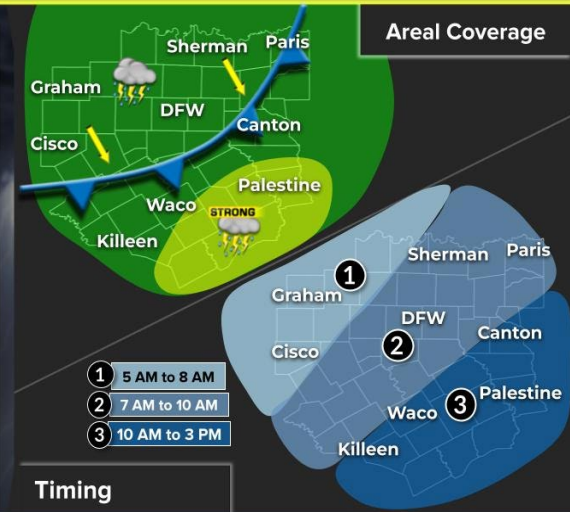
Another wave of widespread showers and storms is expected to move across North and Central Texas today. A few **strong storms** may occur.

Storm Hazards:



Rainfall totals will range from 0.5-1.5 inches with **isolated 3+ inches possible in Central Texas.**

Slow down on wet roads! NEVER drive into water of unknown depth. Turn around, don't drown!



NATIONAL WEATHER SERVICE FORT WORTH TX
Follow: X @NWSFortWorth

Another wave of widespread showers and storms is expected to move across the region today as the cold front continues to slide south toward the coast. A few strong storms may occur capable of producing small hail, frequent lightning, and gusty winds. Rainfall totals will generally range from 0.5 to 1.5 inches, though a few locations in the southeast could see 3+ inch totals.

Hazardous Weather

Isolated Strong Storms & Locally Heavy Rainfall Possible Today

Today's Hazardous Weather Outlook



Key Messages

- Showers and thunderstorms are expected to develop both ahead of and along an approaching cold front that will move through the region today into tonight.
- Highest rainfall totals (1 - 2" with locally higher amounts of 3 - 5") are expected to occur along and south of I-10.



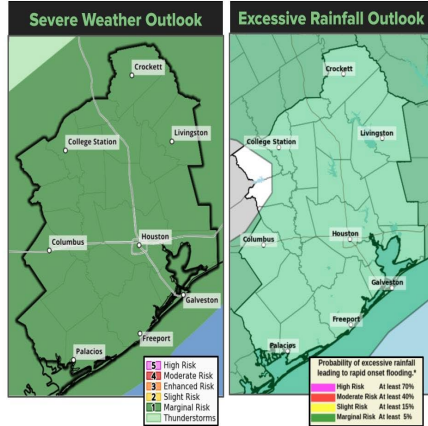
Potential Impacts

- Stronger thunderstorms will be capable of producing heavy rain & isolated damaging wind gusts
- Minor flooding is possible if repeated strong storms move over the same area



Actions

Remain weather-aware and stay tuned for forecast updates!



weather.gov/Houston

National Weather Service - Houston/Galveston, TX

Follow: @NWSHouston

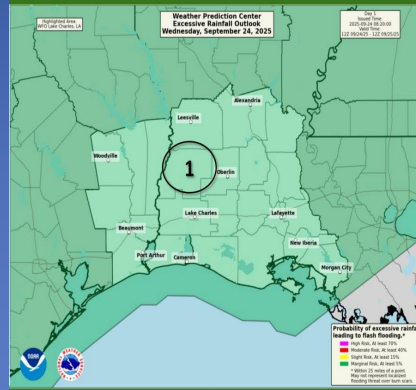
Updated: Wed Sep 24, 2025 7:03 AM

Showers and thunderstorms are expected to develop Wednesday as a cold front moves slowly across southeast Texas. Highest rainfall totals of 1-2 inches with locally higher amounts of 3-5 inches are expected mainly along and south of I-10. Minor flooding of urban and low lying areas will be possible. A few storms could become strong to severe with isolated damaging wind gusts being the main threat.

Excessive Rainfall Outlook

Wednesday afternoon and night

Probability of flash flooding within 25 mi of a point between 5 and 14%



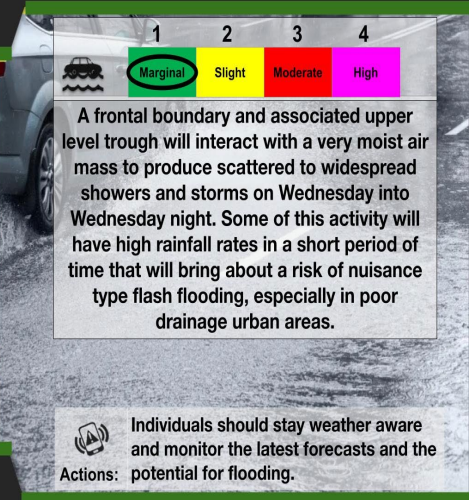
weather.gov/LakeCharles

National Weather Service - Lake Charles, LA

Follow: @NWSLakeCharles

Updated: Wed Sep 24, 2025 4:55 AM

Showers and thunderstorms that form on Wednesday and Wednesday night will have the potential to produce high rainfall rates in a short period of time. This will bring about a Marginal Risk (level 1 out of 4) or between a 5 and 14 percent chance of seeing flash flooding.



Hazardous Weather

Chance for Heavy Rainfall tonight into Wednesday



Key Messages

- Medium to high chance (30-80%) for 1 inch of rain or greater from late tonight through Wednesday.
- Potential for locally heavy rainfall and flash flooding will need to be monitored.
- Be sure to have multiple ways of receiving NWS warnings and advisories.

Safety Precautions



Never drive onto roadways covered in water



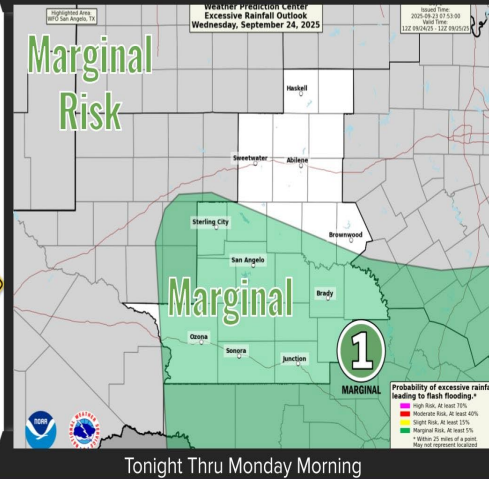
Never attempt to walk or drive through flowing flood waters




Timing



Excessive Rainfall Outlook Wednesday



NATIONAL WEATHER SERVICE SAN ANGELO

Follow:   @NWSSanAngelo

weather.gov/SJT

Updated: Tue Sep 23, 2025 11:59 AM

A few rounds of showers and thunderstorms, some with heavy rainfall, are expected to affect parts of west central Texas through Wednesday evening. This could cause localized flash flooding south of I-20.

Weather Advisory/Statement/Watch/Warning Issued

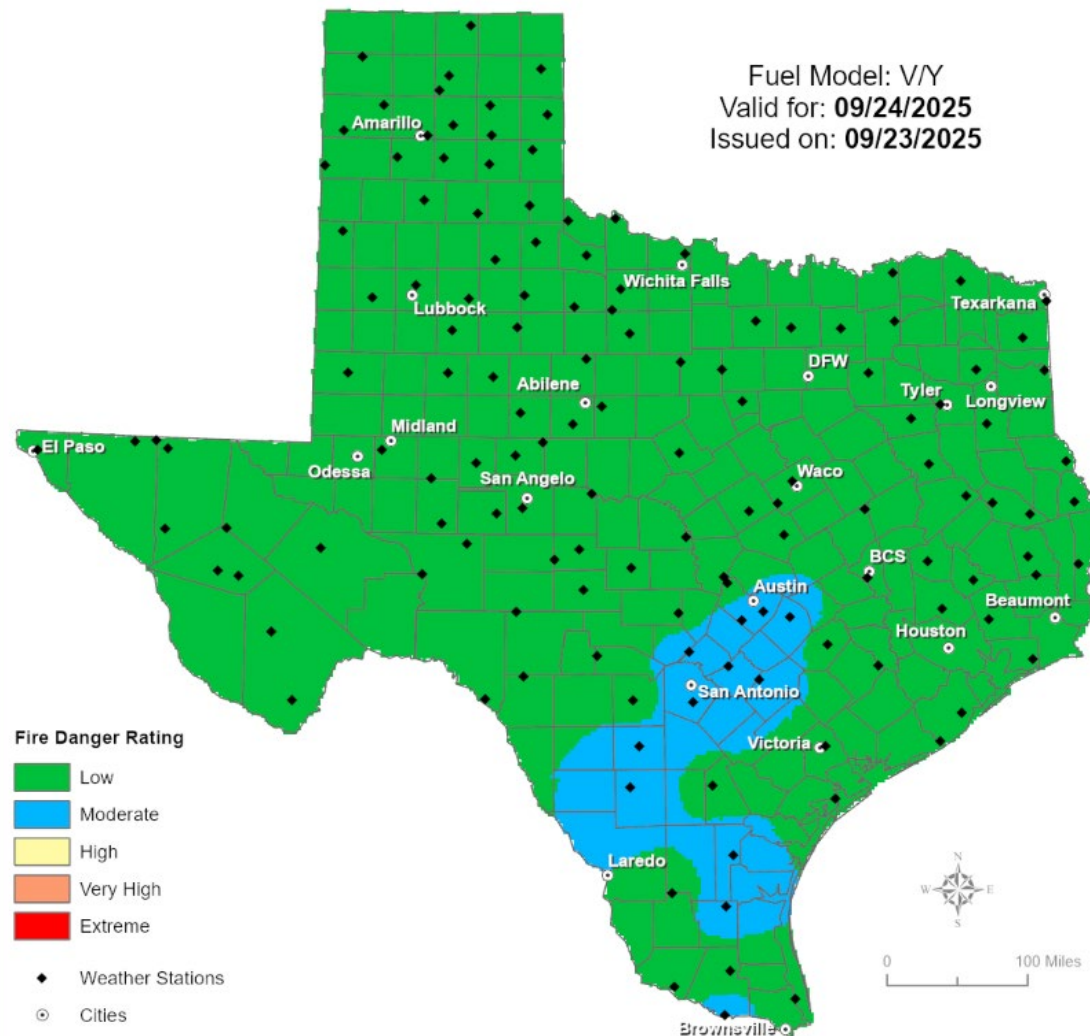
DATE	WARNING TYPE	LOCATION
09/23/24	Special Marine Warning	Chambers, Galveston, and Houston Counties
09/23/25	Special Weather Statement	Andrews, Borden, Brown, Callahan, Cochran, Coke, Comanche, Cooke, Dawson, Deaf Smith, Ector, Erath, Fannin, Gaines, Grayson, Hamilton, Hockley, Jack, Jefferson, Jones, Loving, Martin, Midland, Mills, Montague, Nolan, Oldham, Orange, Palo Pinto, Red River, Runnels, Sabine, Shackelford, Taylor, Terry, Throckmorton, Ward, Winkler, Wise, and Yoakum Counties
09/23/25	Severe Thunderstorm Watch	Bowie, Cooke, Fannin, Grayson, Lamar, Montague, and Red River Counties
09/23/25	Severe Thunderstorm Warning	Cooke, Erath, Fannin, Grayson, Jack, Montague, and Wise Counties
09/23/25	Flood Advisory	Callahan, Jones, and Taylor Counties
09/23/25	High Wind Warning	Culberson County

Weather Advisory/Statement/Watch/Warning Issued

DATE	WARNING TYPE	LOCATION
09/24/25	Airport Weather Warning	Dallas, Midland, and Tarrant Counties
09/24/25	Severe Thunderstorm Warning	Coke, Borden, Bowie, Dawson, Howard, Irion, Martin, Sterling, and Tom Green Counties
09/24/25	Special Weather Statement	Andrews, Archer, Borden, Brooks, Bowie, Cameron, Cass, Clay, Coke, Cooke, Crane, Dawson, Ector, Gaines, Glasscock, Hidalgo, Howard, Irion, Kenedy, Martin, Midland, Mitchell, Montague, Morris, Nolan, Reagan, Red River, Scurry, Starr, Sterling, Titus, Tom Green, Ward Willacy, and Winkler Counties
09/24/25	Flood Advisory	Runnels and Tom Green County
09/24/25	Flash Flood Warning	Crane, Glasscock, Reagan, and Upton Counties
09/24/25	Flood Advisory	Mason, McCulloch, and San Saba Counties

Fire Danger Forecast

Forecast Fire Danger



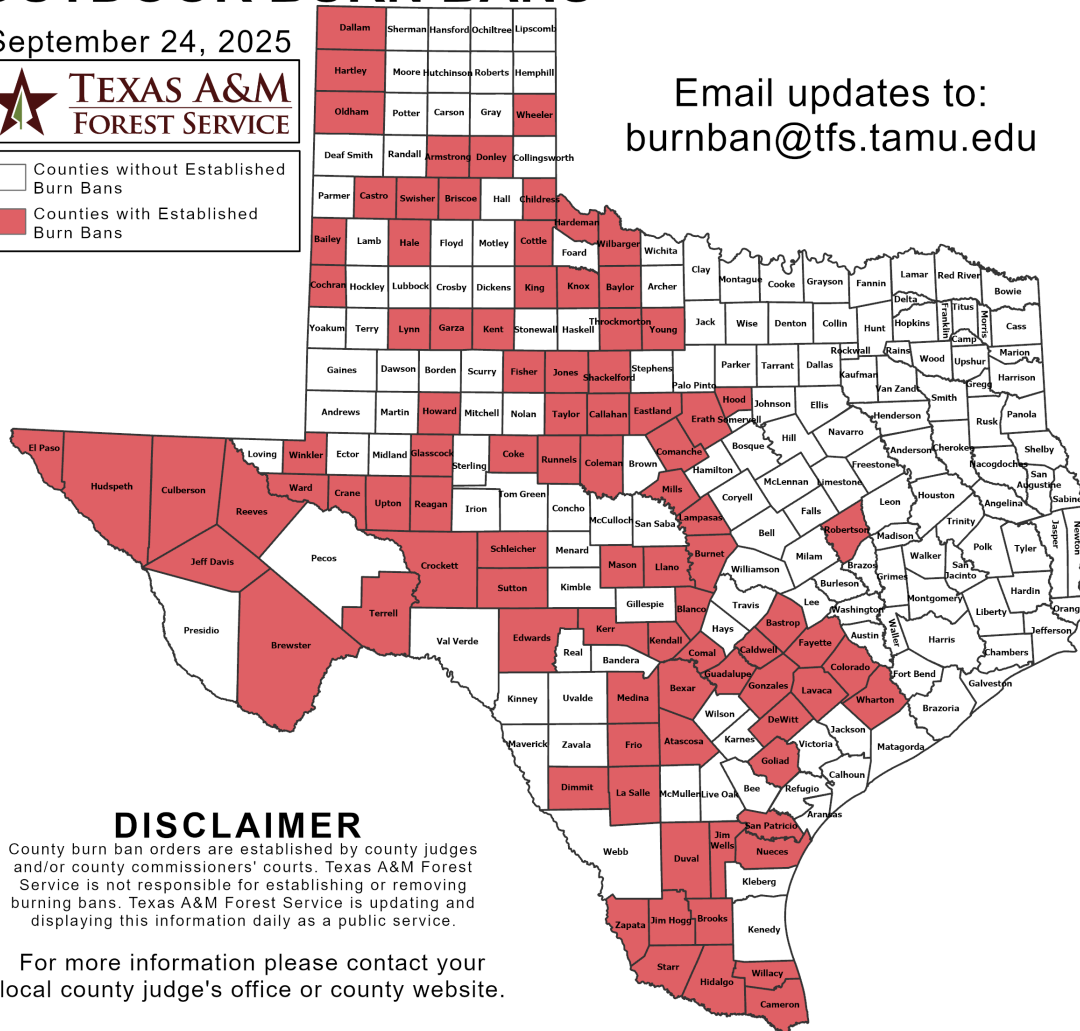
Burn Ban

OUTDOOR BURN BANS

September 24, 2025



Counties without Established Burn Bans
 Counties with Established Burn Bans



Email updates to:
burnban@tfs.tamu.edu

Counties with Burn Bans: 91

Armstrong	Eastland	Llano
Atascosa	Edwards	Lynn
Bailey	El Paso	Mason
Bastrop	Erath	Medina
Baylor	Fayette	Mills
Bexar	Fisher	Nueces
Blanco	Frio	Oldham
Brewster	Garza	Reagan
Briscoe	Glasscock	Reeves
Brooks	Goliad	Robertson
Burnet	Gonzales	Runnels
Caldwell	Guadalupe	San Patricio
Callahan	Hale	Schleicher
Cameron	Hardeman	Shackelford
Castro	Hartley	Starr
Childress	Hidalgo	Sutton
Cochran	Hood	Swisher
Coke	Howard	Taylor
Coleman	Hudspeth	Terrell
Colorado	Jeff Davis	Throckmorton
Comal	Jim Hogg	Upton
Comanche	Jim Wells	Ward
Cottle	Jones	Wharton
Crane	Kendall	Wheeler
Crockett	Kerr	Wilbarger
Culberson	King	Willacy
Dallam	Knox	Winkler
DeWitt	Lampasas	Young
Dimmit	La Salle	Zapata
Donley	Lavaca	
Duval		

DISCLAIMER

County burn ban orders are established by county judges and/or county commissioners' courts. Texas A&M Forest Service is not responsible for establishing or removing burning bans. Texas A&M Forest Service is updating and displaying this information daily as a public service.

For more information please contact your local county judge's office or county website.

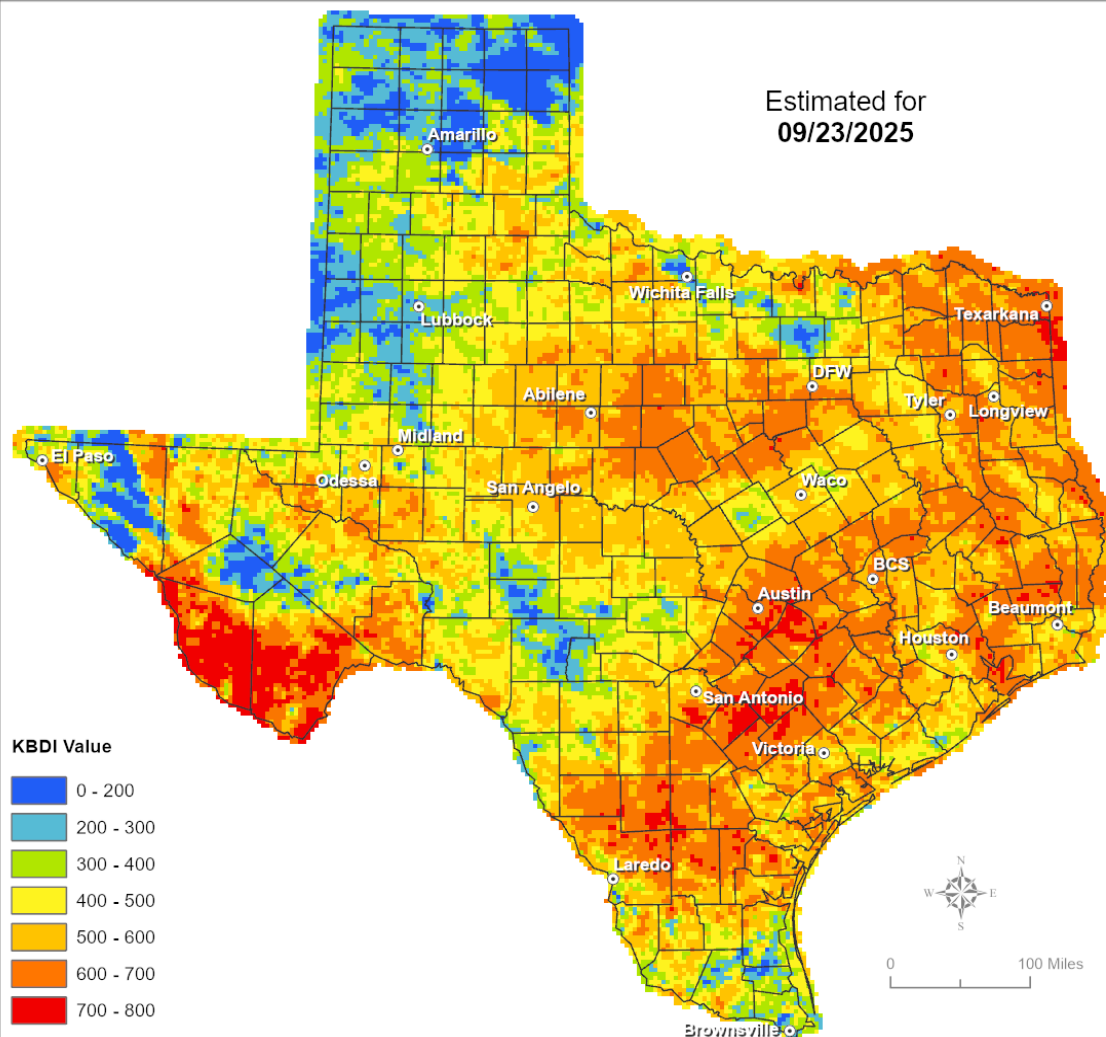
RED FLAG WARNINGS: www.weather.gov
Additional map formats available at <https://tfsweb.tamu.edu/Burnbans/>

Keetch-Byram Drought Index

Keetch-Byram Drought Index

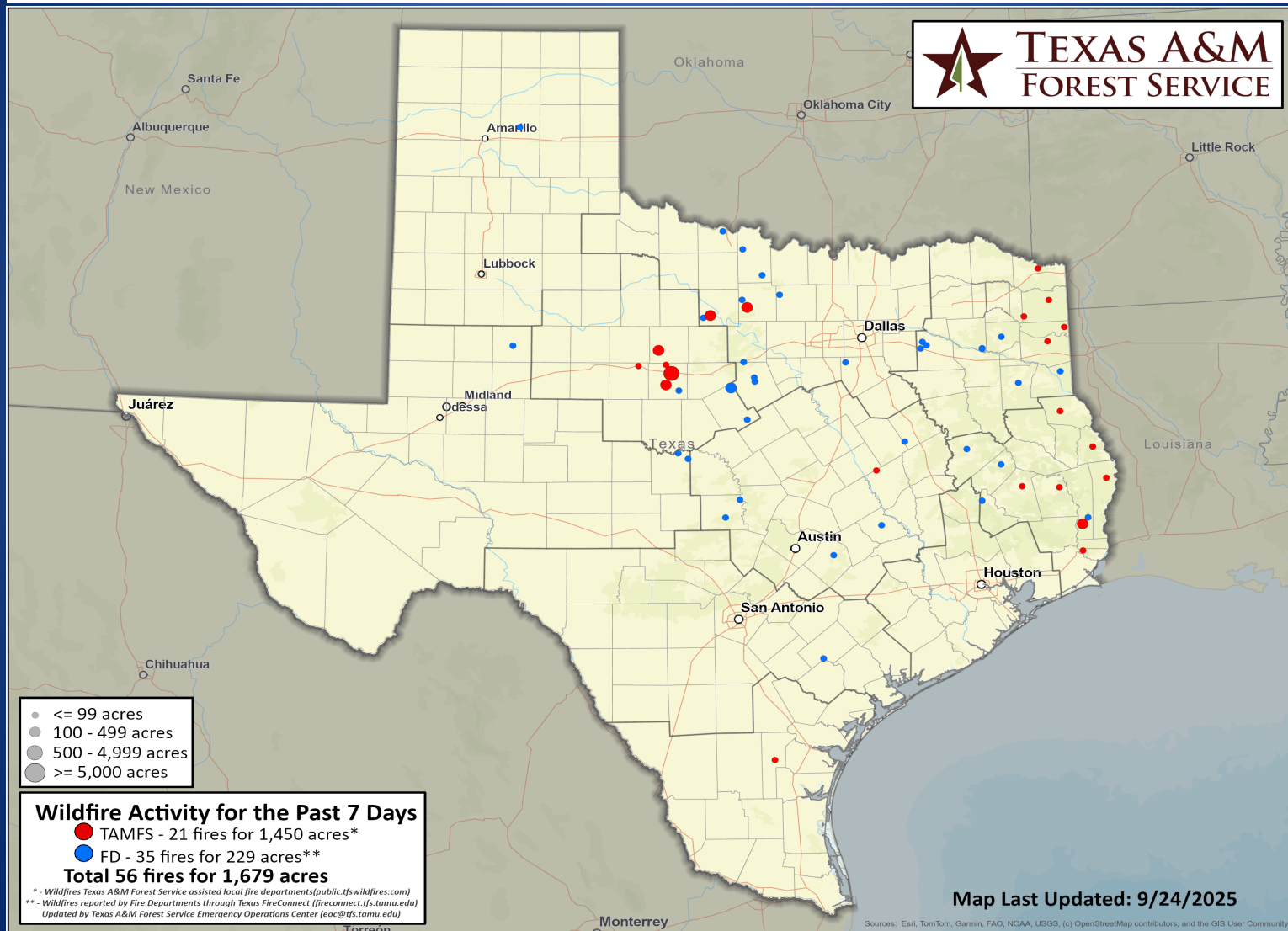
(4 km x 4 km resolution)

Estimated for
09/23/2025



Fire Activity (*Last 24 Hours)

Report of 484 (+4) fires and 91,581 (+484) acres have been burned this year. There are 91 (+3) counties with burn bans. The Keetch–Byram Drought Index list contains 208 (No Change) counties with an average over 400.



Training

DATES		TITLE	COURSE	LOCATION
09/04/25	10/25/25	Community Emergency Response Team Basic Training	G-317	Belton
09/22/25	09/24/25	Intermediate Incident Command System for Expanding Incidents	G-300	Beaumont, Bridgeport, El Paso, Rockwall,, and Austin
09/22/25	09/26/25	HazMat Technician (NFPA Certification Course)	H-501	Georgetown
09/22/25	09/25/25	Instructional Presentation and Evaluation Skills	L-141	Kyle
09/22/25	09/25/25	NIMS ICS All-Hazards Communications Unit Leader Course	L-969	Austin
09/22/25	09/26/25	All-Hazards Incident Management Team	O-305	San Antonio
09/23/25	09/25/25	Public Information Basics	L-105	Victoria
09/23/25	09/24/25	Homeland Security Exercise and Evaluation Program (HSEEP) Training Course	L-146	Humble
09/23/25	09/25/25	Advanced Disaster Accounting (By Invite Only)	T-ACC601	Austin

Training

DATES		TITLE	COURSE	LOCATION
09/24/25	09/24/25	Emergency Operations Center Incident Command System Interface	G-191	Sugarland
09/24/25	09/24/25	Texas State Operations Center (SOC) Workshop (Preference given to EM Council representatives)	T-SOC101	Austin

Statewide Significant Events

DATES		LOCATION	EVENT
09/22/25	09/24/25	San Antonio	Jazz'SAlive
09/24/25	09/24/25	Arlington	MLB: 2025 Texas Rangers Game

Exercises

DATES		LOCATION	TYPE: EXERCISE NAME
09/24/25	09/24/25	Bay City, Texas	Full Scale: Matagorda Reginal Medical Center