

Texas Division of Emergency Management Texas State Operations Center



**Monday, November 24th, 2025
As of 0900 CDT**

Tropical Weather Awareness



Seven-Day Graphical Tropical Weather Outlook

National Hurricane Center Miami, Florida



www.hurricanes.gov

No Disturbances

Tropical cyclone activity is not expected during the next 7 days.

06:37 AM EST
Mon Nov 24 2025

100W 90W 80W 70W 60W 50W 40W 30W 20W

Current Disturbances and Seven-Day Cyclone Formation Chance: ✕ < 40% ✕ 40-60% ✕ > 60%

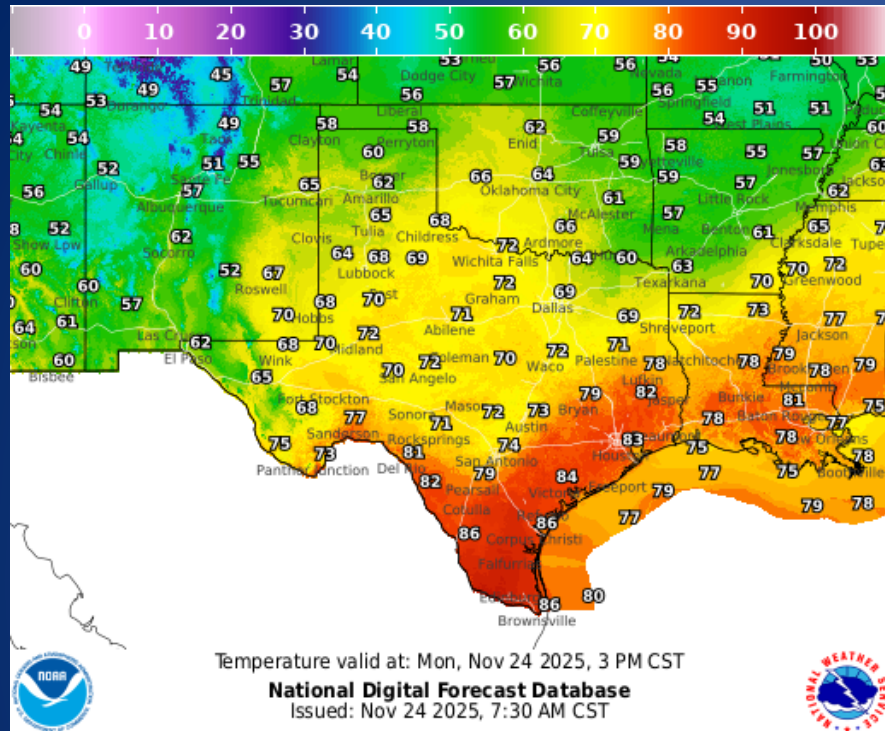
Tropical or Sub-Tropical Cyclone: ○ Depression ⚡ Storm ⚡ Hurricane

⊗ Post-Tropical Cyclone or Remnants

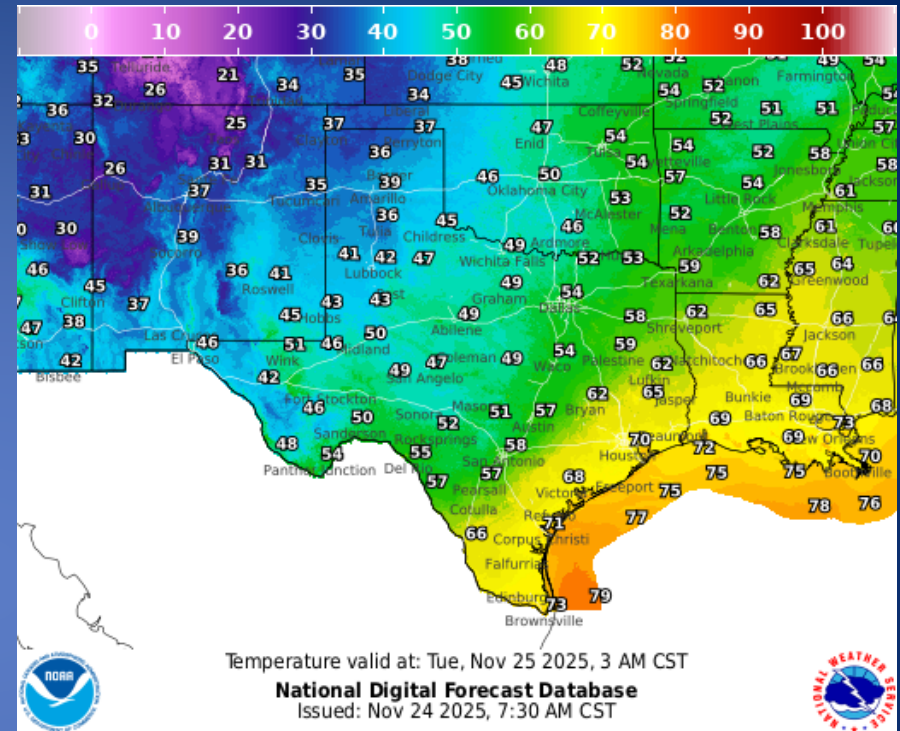
Informational Products Distributed by the State Operations Center

DATE	SUBJECT
11/23/25	NWS Fort Worth: Heavy Rain & Severe Threat Late this Afternoon - Monday
11/23/25	Daily Situation Report [25-0039 17NOV Severe Weather]
11/23/25	Daily Situation Report [25-0026 02JUL Severe Weather]
11/23/25	NWS West Gulf RFC: Minor River Flooding Expected Tonight thru Tuesday; Isolated Moderate River Flooding Possible
11/23/25	NWS Shreveport: Locally Heavy Rainfall and Severe Weather Threat Monday/Monday Night
11/24/25	NWS El Paso: Weather Hazards Outlook
11/24/25	Daily NWS Threat Brief
11/24/25	Morning Update (11/24/25): Severe Thunderstorm Potential Today
11/24/25	NWS West Gulf RFC: Heavy Rainfall Threat Will Slide South And East...Will Watch For More Rainfall This Weekend

Weather Forecast

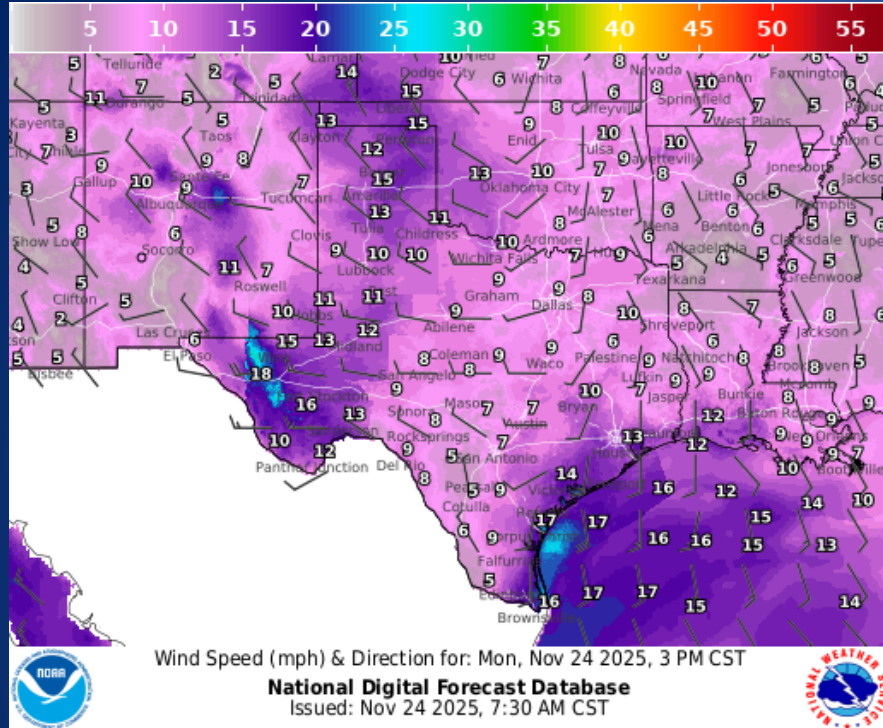


Highs

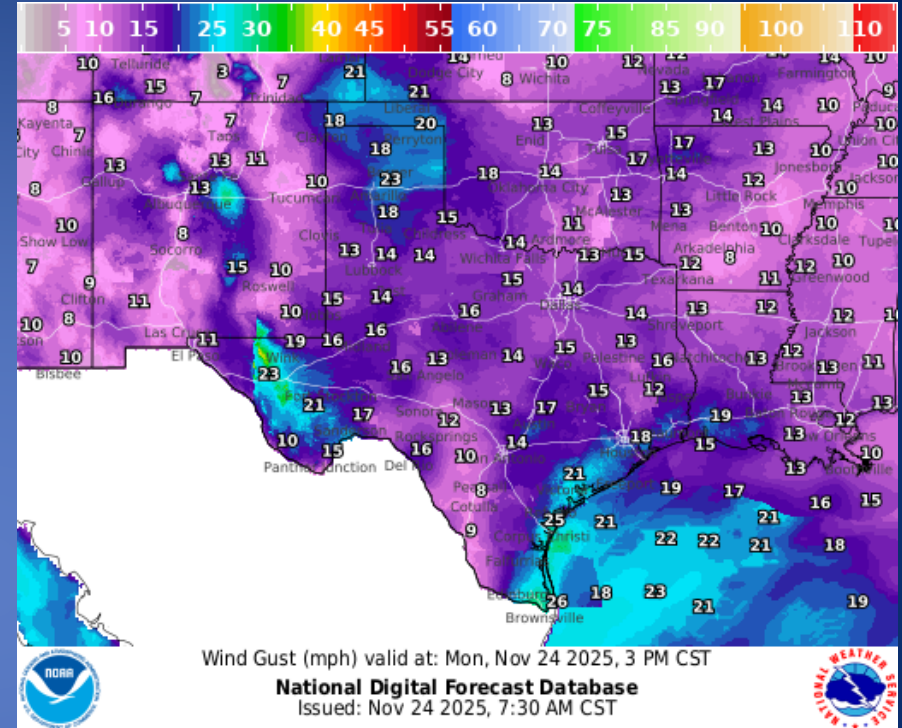


Lows

Weather Forecast

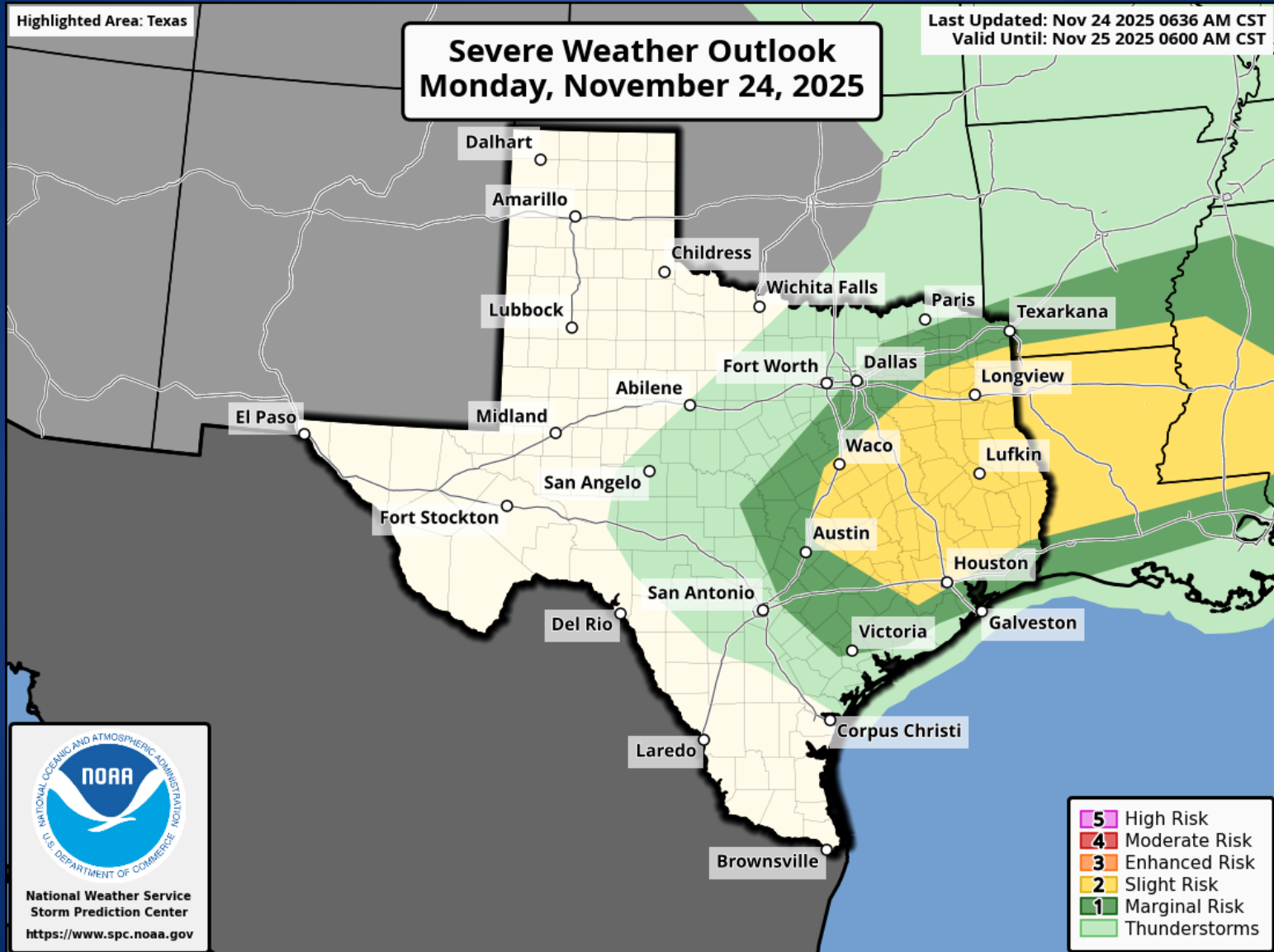


Wind Speeds

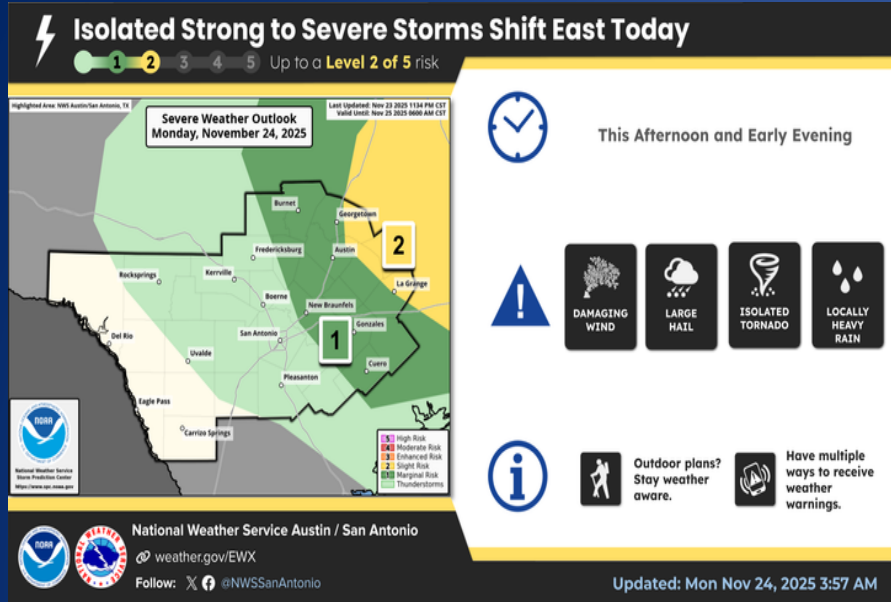


Gusts

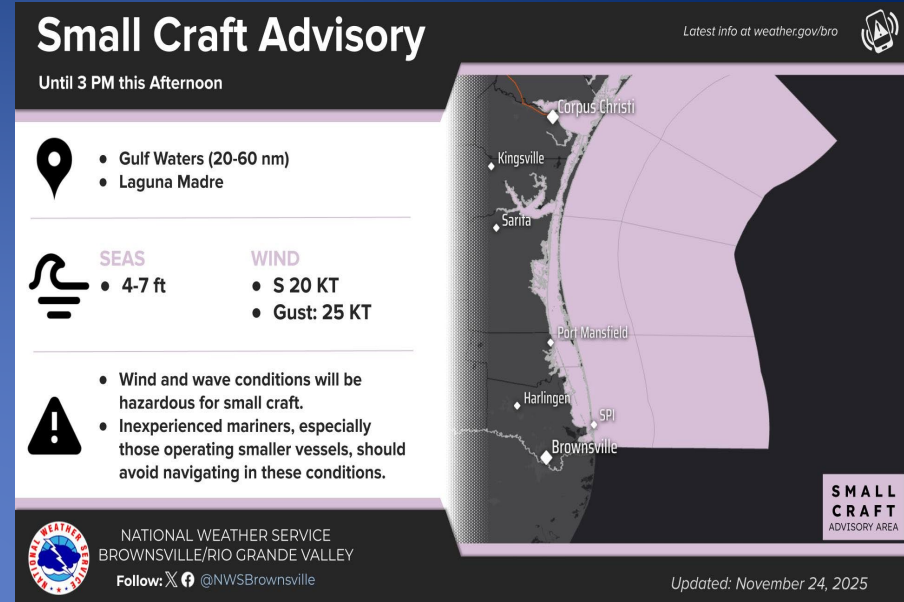
Hazardous Weather



Hazardous Weather



Isolated strong to severe thunderstorms are this afternoon into the early evening, with a Level 1 to 2 risk for severe storms for parts of the eastern Hill Country, I-35 Corridor, and Coastal Plains. Primary threats with any isolated severe storm would be large hail and damaging winds.



Small Craft Advisories are in effect for the Laguna Madre and Gulf Waters until 3 PM this afternoon.

Hazardous Weather

Small Craft Advisory

Through 3 PM for North, Midnight for South



- Port A to Matagorda Shipping Channel | 0-60 NM
- Inland Bays/Waterways



SEAS

- Choppy/Rough Bays
- Open Water: 5-7 FT

WIND

- S 15-25 KT
- Gusts 30 KT



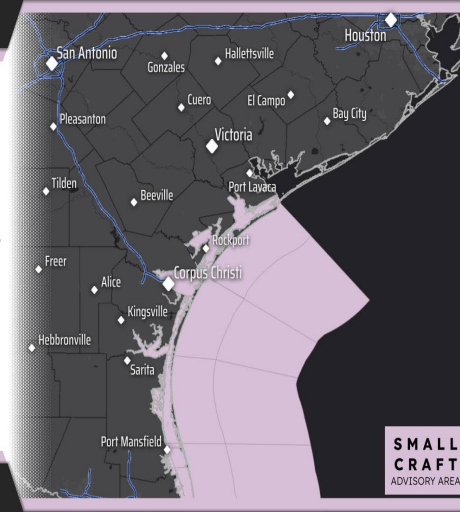
- Wind and wave conditions will be hazardous for small craft.
- Inexperienced mariners, especially those operating smaller vessels, should avoid navigating in these conditions.



NATIONAL WEATHER SERVICE
CORPUS CHRISTI

Follow: @NWSCorpus

Updated: November 24, 2025



SMALL
CRAFT
ADVISORY AREA

A Small Craft Advisory is in effect today through 3 PM for the northern waters and midnight for the southern waters. Wind gusts to 30 knots and seas 5-7 feet are expected. Small vessels and inexperienced mariners should avoid navigating during these conditions.

Flood Watch Today

Issued Mon Nov 24, 2025 2:54 AM



Through 3 PM Monday



Much of North Texas

Expected Hazards:



- Periodic heavy rain will result in a threat for flash flooding today.
- Rainfall amounts of 1 to 3 inches are expected, with isolated totals up to 4 inches.

What to Do



Turn Around Don't
Drown! Never drive
through barricades.



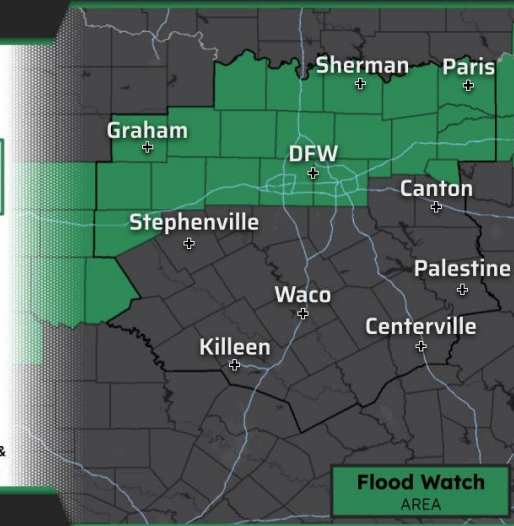
Use extra caution at
low water crossings &
poor drainage areas.



weather.gov/fwd

National Weather Service - Fort Worth, TX

Follow: @NWSFortWorth



Flood Watch
AREA

A Flood Watch remains in effect through 3 pm this afternoon across much of North Texas, generally along and north of I-20. Rainfall totals of 1 to 3 inches, with isolated amounts up to 4 inches, could cause flooding in some areas.

Hazardous Weather

Strong Storms & Heavy Rain Late Monday/Tuesday

Stay Weather Aware.
Have Multiple Ways to Receive Alerts.
Latest info at weather.gov/houston

Strong to Severe Storms & Localized Flooding Possible

Key Messages

- Scattered showers and thunderstorms are expected late Monday into Tuesday as another disturbance and associated cold front pushes through Southeast TX.
- **Some storms will have the potential to becoming strong to severe. In addition, locally heavy rain will be possible.**
- The greatest risk of strong to severe storms will generally be along and north of the I-10 corridor.

Potential Impacts

- Damaging winds & large hail
- Isolated tornadoes
- Localized flooding if high rainfall rates occur for an extended period of time over vulnerable areas.

Actions

- Remain weather-aware and stay tuned for forecast updates!



weather.gov/Houston

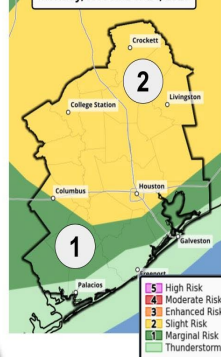
National Weather Service - Houston/Galveston, TX

Follow: @NWSHouston

Monday's Weather Outlook

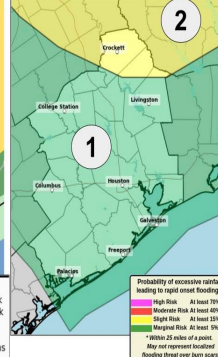
Severe Weather Outlook

Severe Weather Outlook
Monday, November 24, 2025



Excessive Rainfall Outlook

Weather Prediction Center
Excessive Rainfall Outlook
Monday, November 24, 2025



Updated: Mon Nov 24, 2025 4:36 AM

Flood Watch In Effect

Turn around. Don't drown.
Latest info at weather.gov/corpuschristi

SE OK, NE TX and SW AR



Sunrise Monday Morning
through late Monday Evening



Northern third of Northeast
Texas, extreme Southeast
Oklahoma and portions of
Southwest Arkansas.



- Widespread rainfall amounts of 1 to 3 inches likely with isolated higher amounts possible.
- Heavy rain may lead to flooding of low-lying, poor drainage areas, rivers/creeks, and roads.

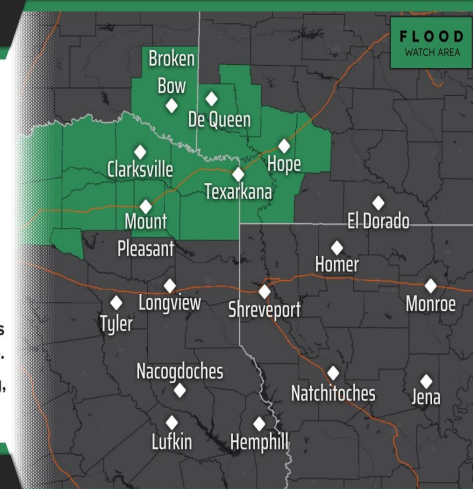


weather.gov/shv

National Weather Service - Shreveport, LA

Follow: @NWSShreveport

Updated: Sun Nov 23, 2025 7:47 PM



Scattered showers and thunderstorms are expected late Monday into Tuesday as another disturbance and associated cold front pushes through Southeast TX. Some storms will have the potential to becoming strong to severe. In addition, locally heavy rain will be possible. The greatest risk of strong to severe storms will generally be along and north of the I-10 corridor.

Some areas of Northeast Texas, Southeast Oklahoma and Southwest Arkansas could see excessive, heavy rainfall that could result in areas of Flash Flooding. Look for widespread rainfall amounts of 1-3 inches with isolated higher amounts through Monday Evening.

Weather Advisory/Statement/Watch/Warning Issued

DATE	WARNING TYPE	LOCATION
11/23/25	Flood Advisory	Aransas, Kleberg, Nueces, Refugio, and San Patricio Counties
11/23/25	Flood Watch	Bowie, Brown, Callahan, Camp, Cass, Coke, Coleman, Collin, Concho, Cooke, Dallas, Delta, Denton, Eastland, Fannin, Franklin, Grayson, Hopkins, Hunt, Irion, Jack, Jones, Lamar, Montague, Morris, Nolan, Palo Pinto, Parker, Rains, Rockwall, Runnels, Shackelford, Stephens, Sterling, Tarrant, Taylor, Tom Green, Wise, and Young Counties
11/23/25	Special Weather Statement	Archer, Armstrong, Baylor, Callahan, Carson, Clay, Coke, Concho, Crockett, Crane, Deaf Smith, Ector, Fisher, Foard, Glasscock, Haskell, Howard, Irion, Jones, King, Knox, Martin, Midland, Mitchell, Nolan, Parmer, Palo Pinto, Pecos, Potter, Randall, Reagan, Red River, Reeves, Runnels, Schleicher, Scurry, Shackelford, Stephens, Sterling, Stonewall, Taylor, Throckmorton, Titus, Tom Green, Upton, Ward, Wichita, and Wilbarger Counties
11/23/25	Airport Weather Warning	Midland, Potter, and Randall Counties
11/23/25	Flash Flood Warning	Aransas, Refugio, and San Patricio Counties

Weather Advisory/Statement/Watch/Warning Issued

DATE	WARNING TYPE	LOCATION
11/23/25	Severe Thunderstorm Warning	Andrews, Cochran, Coke, Coleman, Crane, Ector, Glasscock, Haskell, Hockley, Lynn, Midland, Pecos, Reagan, Runnels, Taylor, Terry, Upton, and Ward Counties
11/23/25	Severe Thunderstorm Watch	Andrews, Archer, Borden, Clay, Coke, Concho, Crane, Crockett, Dawson, Ector, Fisher, Gaines, Garza, Glasscock, Haskell, Howard, Irion, Jones, Kent, Lynn, Martin, Midland, Mitchell, Nolan, Reagan, Runnels, Schleicher, Scurry, Sterling, Stonewall, Sutton, Taylor, Terrell, Terry, Tom Green, Upton, Ward, Wichita, and Winkler Counties
11/23/25	Small Craft Advisory	Cameron, Kenedy, and Willacy Counties
11/24/25	Flood Advisory	Brown, Callahan, Coke, Coleman, Concho, Dallas, Denton, Eastland, Grayson, Irion, Jack, McCulloch, Palo Pinto, Parker, Runnels, San Saba, Stephens, Sterling, Tarrant, Taylor, Tom Green, Wise, and Young Counties
11/24/25	Severe Thunderstorm Warning	Cooke, Crockett, Denton, Irion, Reagan, Sterling, and Tom Green Counties
11/24/25	Flash Flood Warning	Johnson, Tarrant, and Tom Green Counties
11/24/25	Flood Warning	Dallas County

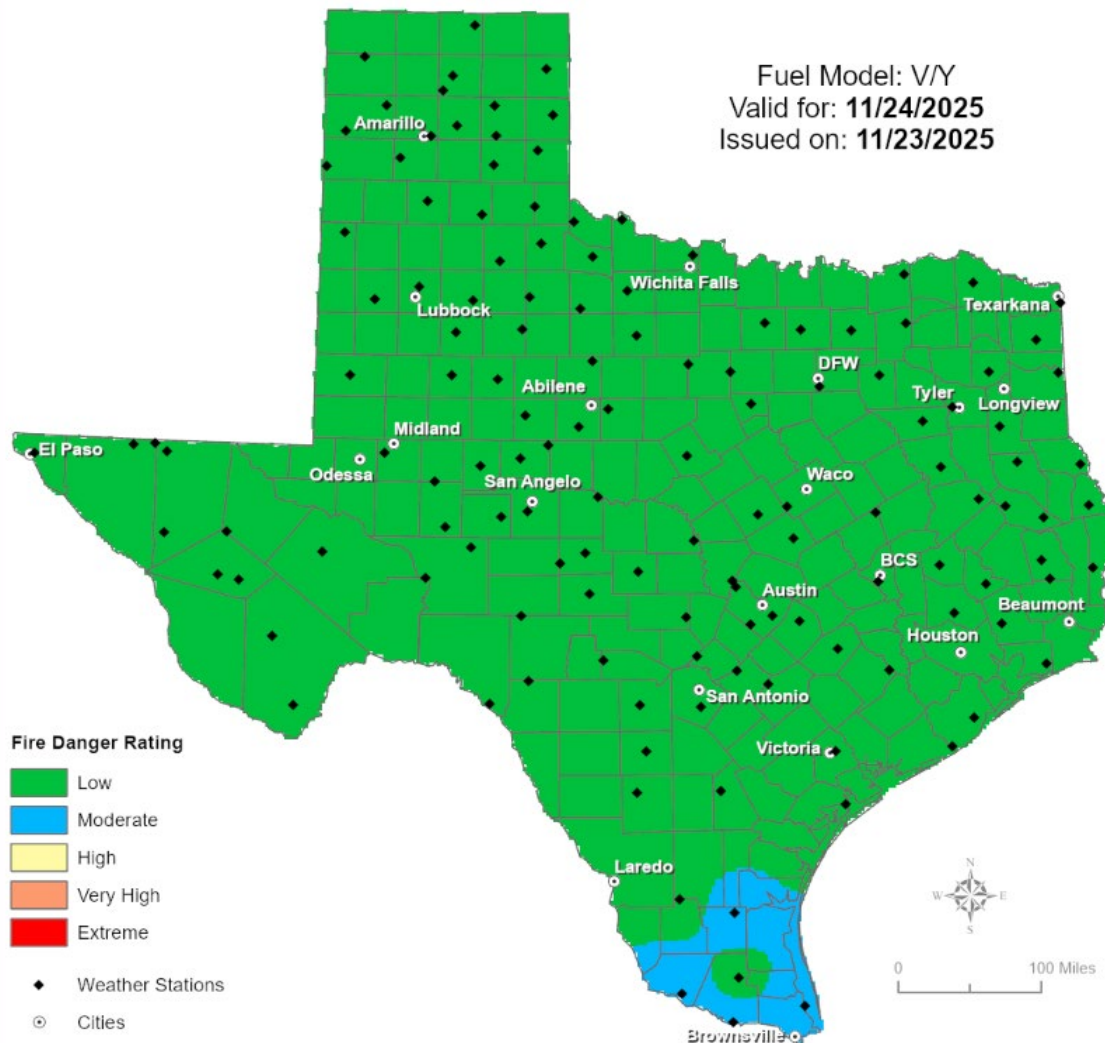
Weather Advisory/Statement/Watch/Warning Issued

DATE	WARNING TYPE	LOCATION
11/24/25	Special Weather Statement	Bosque, Bowie, Cass, Cooke, Coleman, Collin, Coryell, Crockett, Dallas, Denton, Eastland, Fannin, Franklin, Grayson, Gregg, Hamilton, Harrison, Hunt, Jack, Lamar, Lampasas, Marion, McLennan, Mills, Morris, Parker, Red River, Runnels, Rusk, Stephens, Tarrant, Terrell, Titus, and Wise Counties
11/24/25	Airport Weather Warning	Dallas and Tarrant Counties
11/24/25	Small Craft Advisory	Aransas, Calhoun, Kleberg, Matagorda, Nueces, Refugio, and San Patricio Counties

Fire Danger Forecast

Forecast Fire Danger

Fuel Model: V/Y
Valid for: 11/24/2025
Issued on: 11/23/2025



Burn Ban

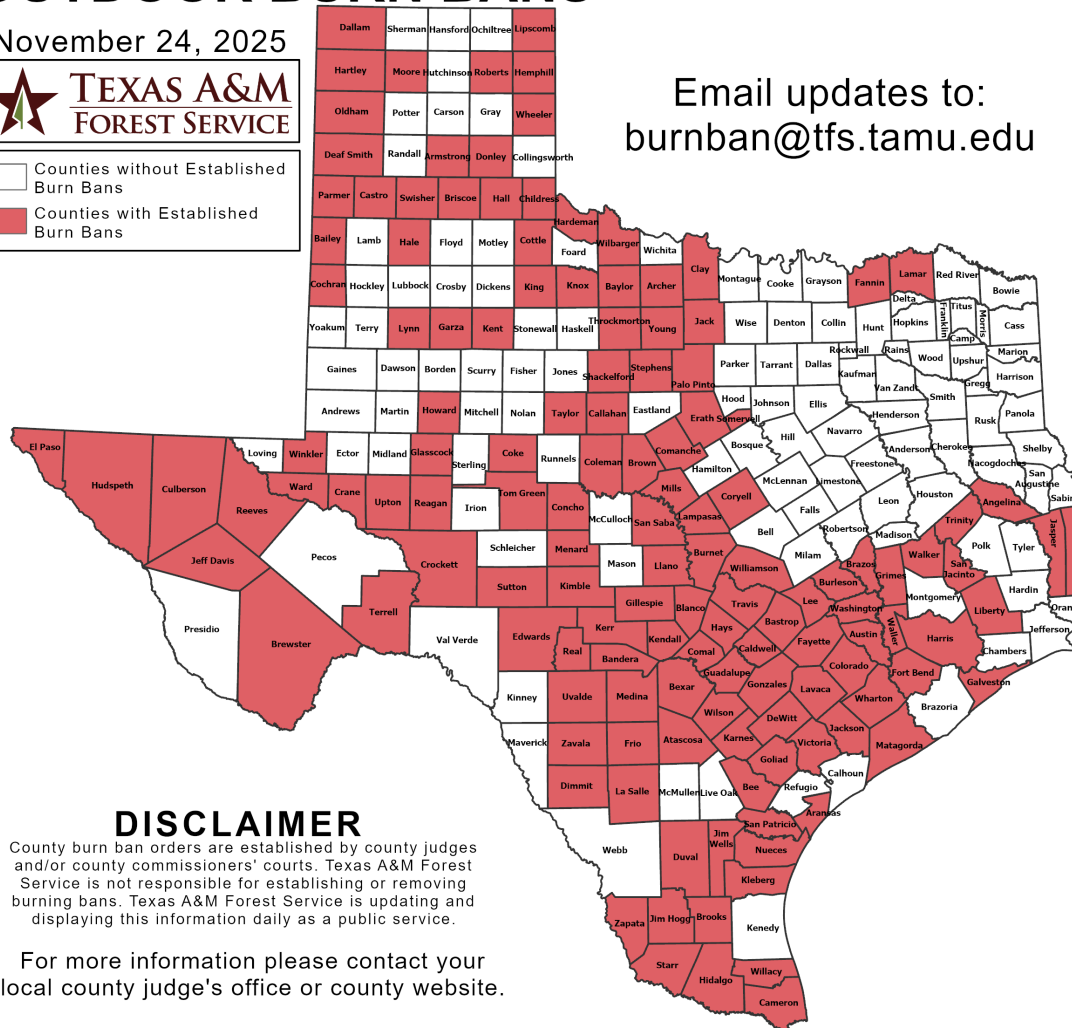
OUTDOOR BURN BANS

November 24, 2025



Counties without Established Burn Bans
Counties with Established Burn Bans

Email updates to:
burnban@tfs.tamu.edu



Counties with Burn Bans: 138

Angelina	Erath	Matagorda
Aransas	Fannin	Medina
Archer	Fayette	Menard
Armstrong	Fort Bend	Mills
Atascosa	Frio	Moore
Austin	Galveston	Newton
Bailey	Garza	Nueces
Bandera	Gillespie	Oldham
Bastrop	Glasscock	Palo Pinto
Baylor	Goliad	Parmer
Bee	Gonzales	Reagan
Bexar	Grimes	Real
Blanco	Guadalupe	Reeves
Brazos	Hale	Roberts
Brewster	Hall	San Jacinto
Briscoe	Hardeman	San Patricio
Brooks	Harris	San Saba
Brown	Hartley	Shackelford
Burleson	Hays	Somervell
Burnet	Hemphill	Starr
Caldwell	Hidalgo	Stephens
Callahan	Howard	Sutton
Cameron	Hudspeth	Swisher
Castro	Jack	Taylor
Childress	Jackson	Terrell
Clay	Jasper	Throckmorton
Cochran	Jeff Davis	Tom Green
Coke	Jim Hogg	Travis
Coleman	Jim Wells	Trinity
Colorado	Karnes	Upton
Comal	Kendall	Uvalde
Comanche	Kent	Victoria
Concho	Kerr	Walker
Coryell	Kimble	Waller
Cottle	King	Ward
Crane	Kleberg	Washington
Crockett	Knox	Wharton
Culberson	Lamar	Wheeler
Dallam	Lampasas	Wilbarger
Deaf Smith	La Salle	Willacy
DeWitt	Lavaca	Williamson
Dimmit	Lee	Wilson
Donley	Liberty	Winkler
Duval	Lipscomb	Young
Edwards	Llano	Zapata
El Paso	Lynn	Zavala

DISCLAIMER

County burn ban orders are established by county judges and/or county commissioners' courts. Texas A&M Forest Service is not responsible for establishing or removing burning bans. Texas A&M Forest Service is updating and displaying this information daily as a public service.

For more information please contact your local county judge's office or county website.

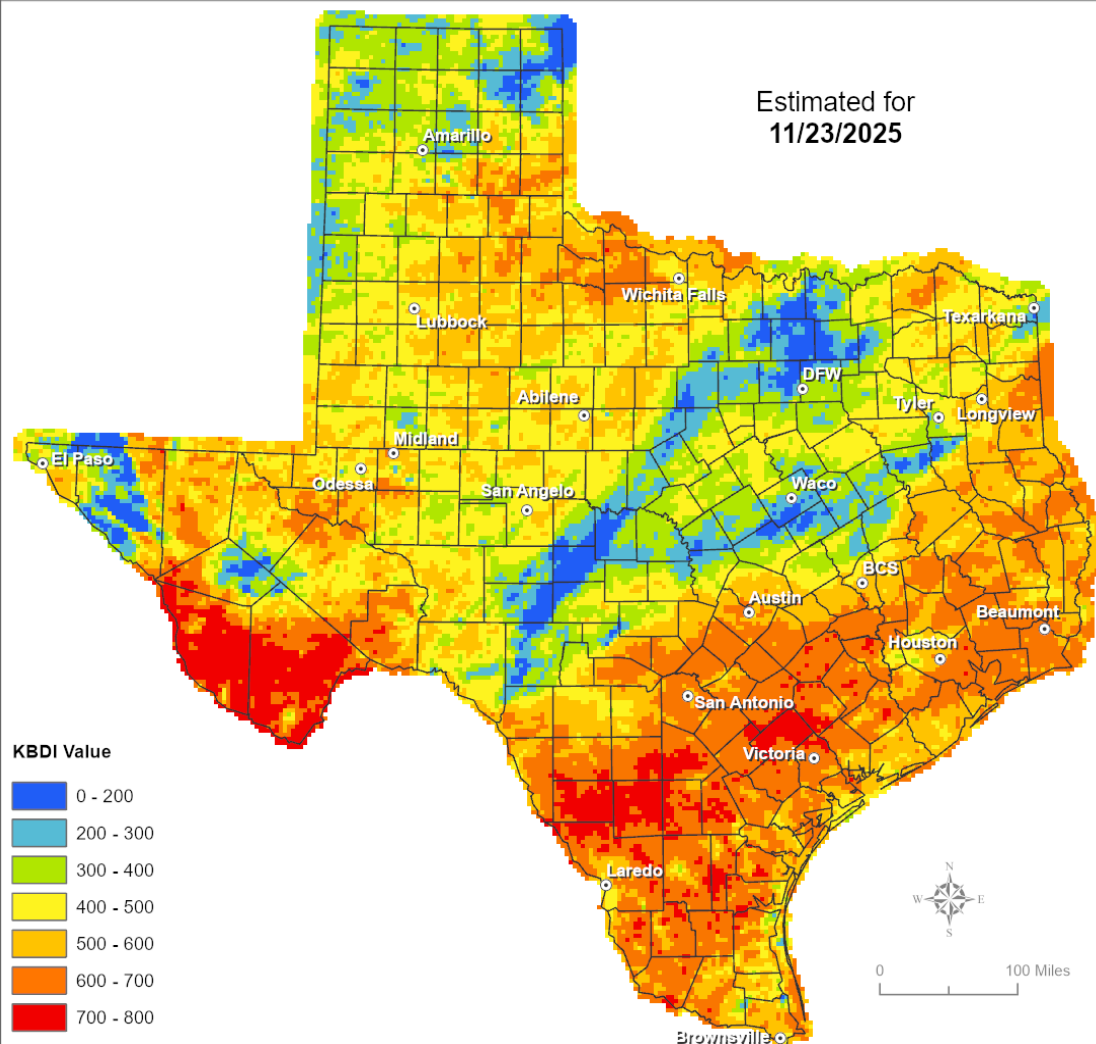
RED FLAG WARNINGS: www.weather.gov
Additional map formats available at <https://tfsweb.tamu.edu/Burnbans/>

Keetch-Byram Drought Index

Keetch-Byram Drought Index

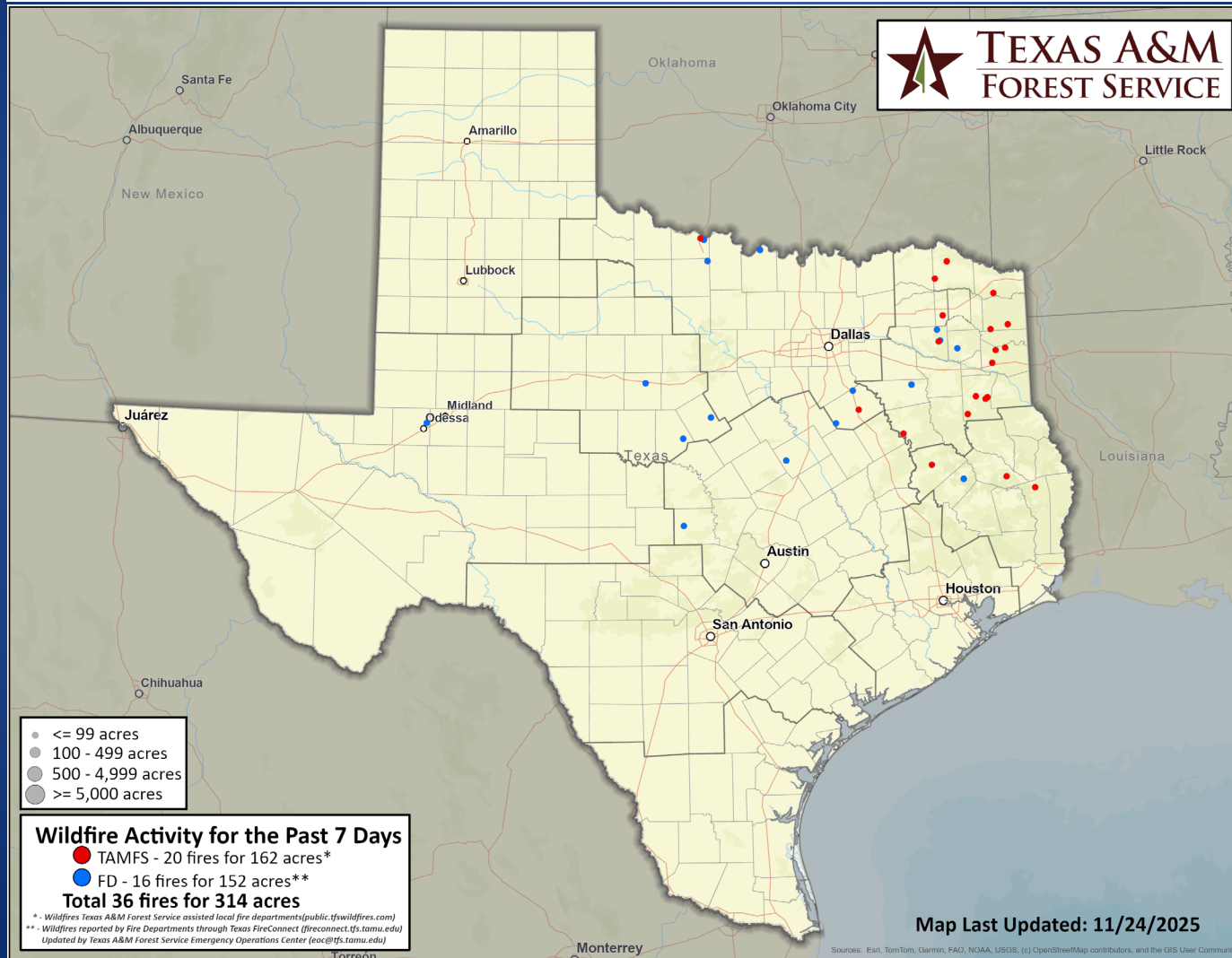
(4 km x 4 km resolution)

Estimated for
11/23/2025



Fire Activity (*Last 24 Hours)

Report of 782 (+1) fires and 99.935 (+1) acres have been burned this year. There are 138 (-3) counties with burn bans. The Keetch–Byram Drought Index list contains 196 (+1) counties with an average over 400.



Training

DATES		TITLE	COURSE	LOCATION
11/12/25	11/25/25	TDEM Procurement Training	T-PRO700	Virtual
11/24/25	11/26/25	Intermediate Incident Command System for Expanding Incidents	G-300	McAllen

Statewide Significant Events

DATES		LOCATION	EVENT
10/11/25	11/30/25	Todd Mission	Texas Renaissance Festival