

Texas Division of Emergency Management Texas State Operations Center



**Wednesday, November 26th, 2025
As of 0900 CDT**

Tropical Weather Awareness



Seven-Day Graphical Tropical Weather Outlook

National Hurricane Center Miami, Florida



www.hurricanes.gov

No Disturbances

Tropical cyclone activity is not expected during the next 7 days.

06:20 AM EST
Wed Nov 26 2025

100W 90W 80W 70W 60W 50W 40W 30W 20W

Current Disturbances and Seven-Day Cyclone Formation Chance: ✕ < 40% ✕ 40-60% ✕ > 60%

Tropical or Sub-Tropical Cyclone: ○ Depression ○ Storm ○ Hurricane

⊗ Post-Tropical Cyclone or Remnants

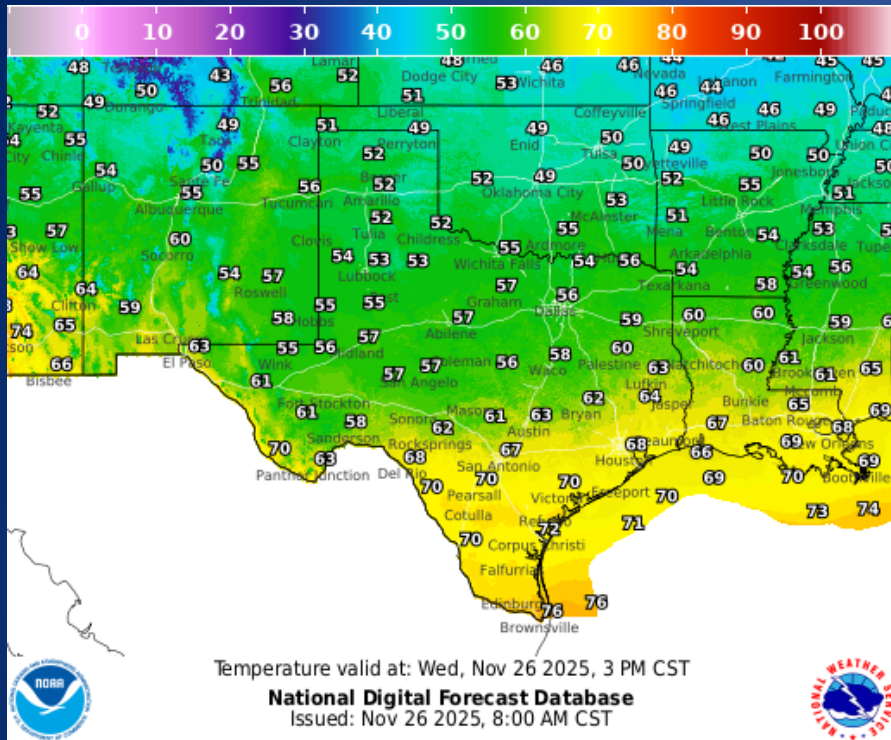
Incidents Reported to the State Operations Center (last 24 hours)

DATE	SUBJECT	LOCATION
11/25/25	Final Report of the Road Closure (IH 37)	Live Oak County
11/25/25	Initial Report of the Jog Fire	Oldham County
11/25/25	Initial Report of a Gas Leak	Dallas County
11/25/25	Final Report of a Boil Water Notice	Aransas County
11/25/25	Update Report of the Jog Fire	Oldham County
11/25/25	Initial Report of a Road Closure (US-90/FM-2438)	Guadalupe County
11/25/25	Final Report of the Jog Fire	Oldham County
11/25/25	Final Report of a Road Closure (US-90/FM-2438)	Guadalupe County
11/25/25	Update Report of a Gas Leak	Dallas County

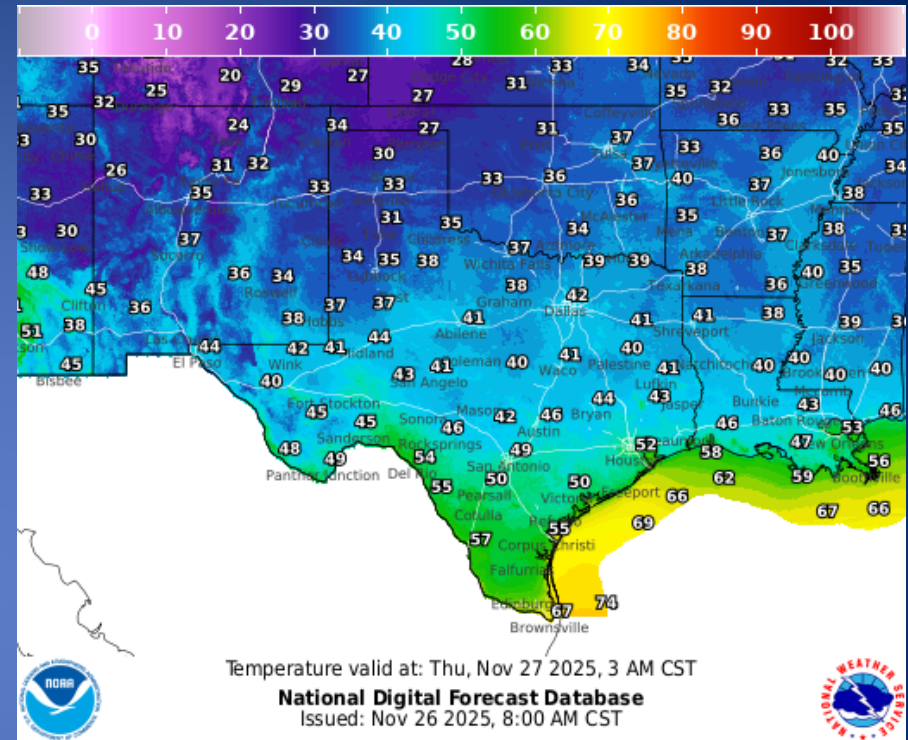
Informational Products Distributed by the State Operations Center

DATE	SUBJECT
11/24/25	Daily Situation Report [25-0026 02JUL Severe Weather]
11/24/25	Daily Situation Report [25-0039 17NOV Severe Weather]
11/25/25	NWS Norman, OK: Turning Colder, Potential for Wintry Weather Early Next Week
11/25/25	NWS Houston/Galveston: Public Information Statement for Harris County
11/26/25	NWS Brownsville: Coastal and Marine Hazards
11/26/25	Daily NWS Threat Brief

Weather Forecast

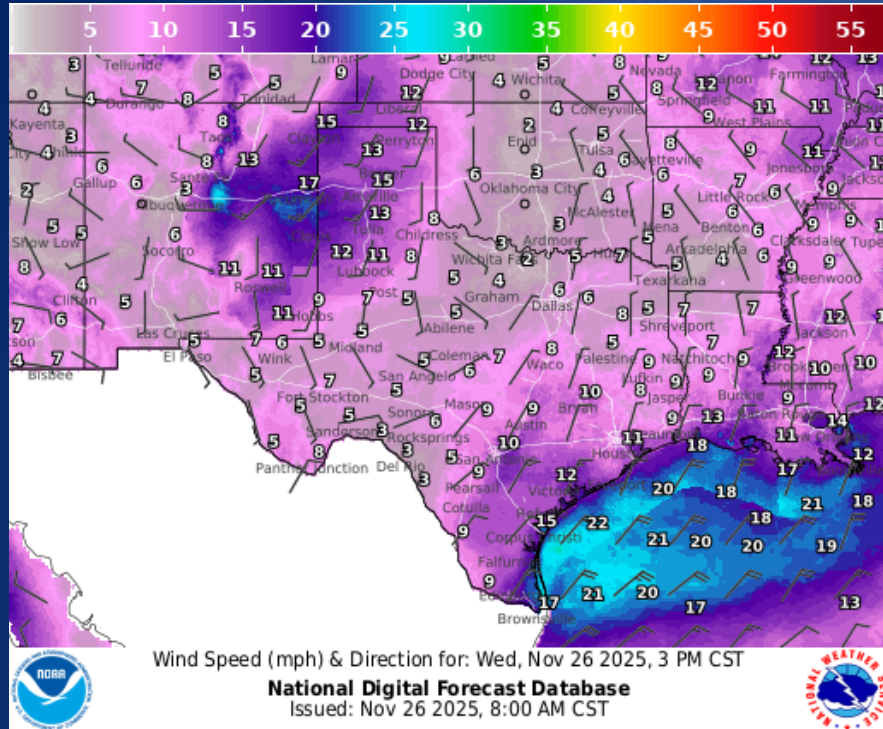


Highs

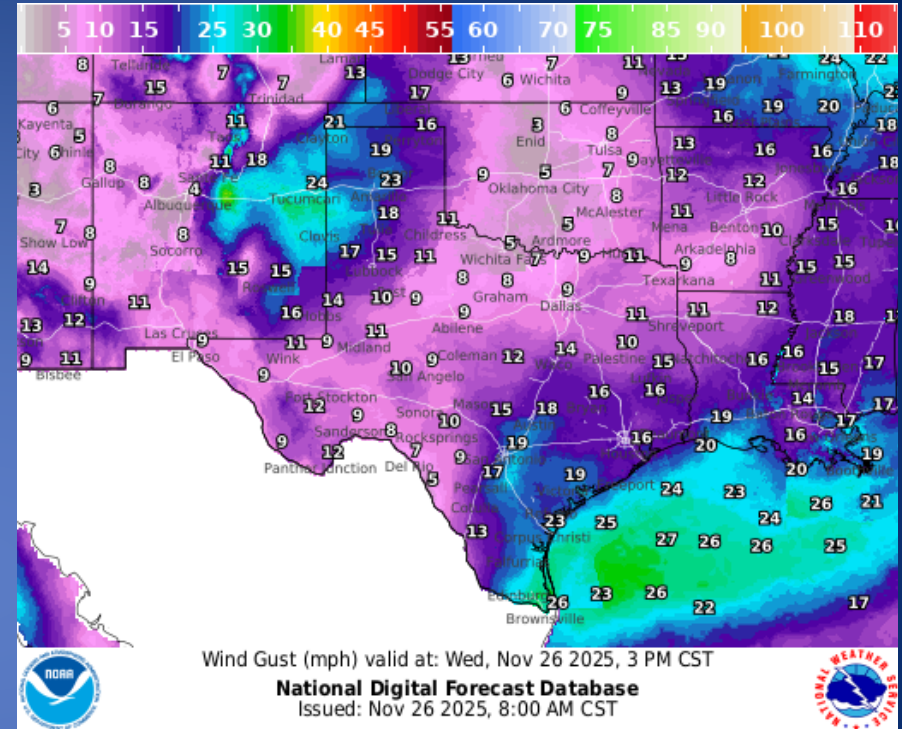


Lows

Weather Forecast

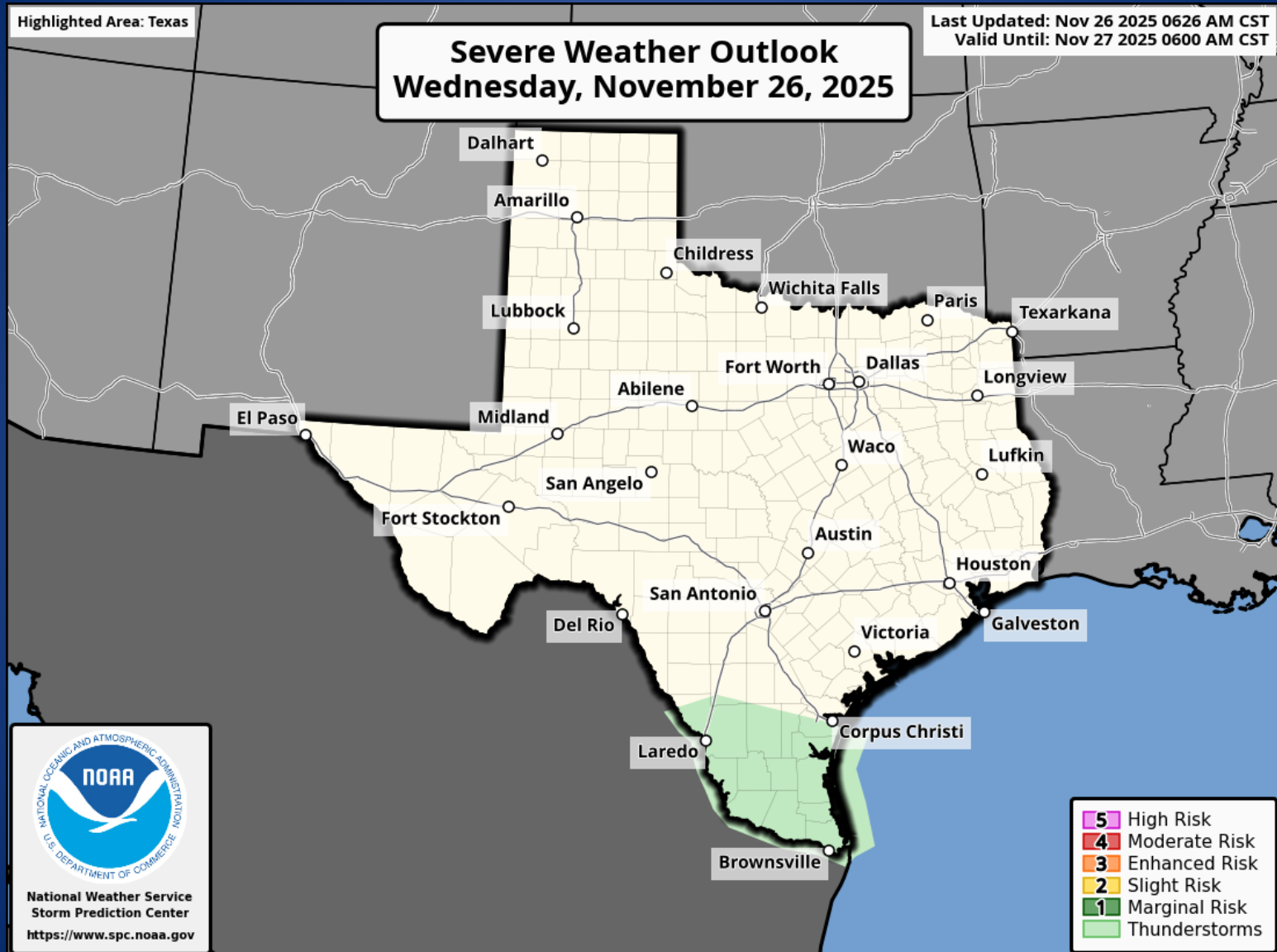


Wind Speeds



Gusts

Hazardous Weather



Hazardous Weather

Small Craft Advisory

Through Midnight



- Port A to Matagorda Shipping Channel | 0-60 NM
- Inland Bays/Waterways



SEAS

- Bays Rough
- Waves to 10 FT

WIND

- S 15-25 KT
- Gusts 30 KT

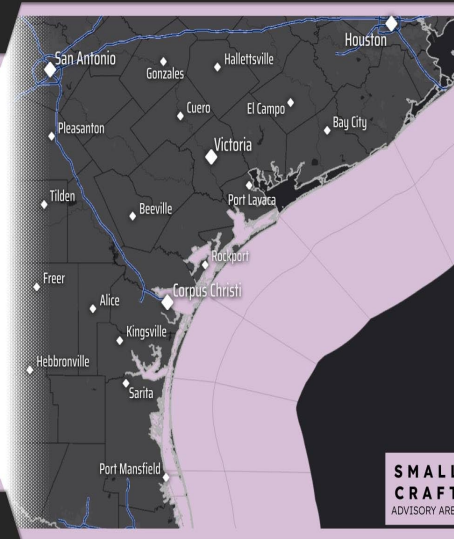


- Wind and wave conditions will be hazardous for small craft.
- Inexperienced mariners, especially those operating smaller vessels, should avoid navigating in these conditions.



NATIONAL WEATHER SERVICE
CORPUS CHRISTI

Follow: @NWSCorpus



Updated: November 26, 2025

A Small Craft Advisory is in effect today through midnight. Wind gusts to 30 knots and seas 5-8 feet, with occasional seas to 10 feet, are expected. Small vessels and inexperienced mariners should avoid navigating during these conditions.

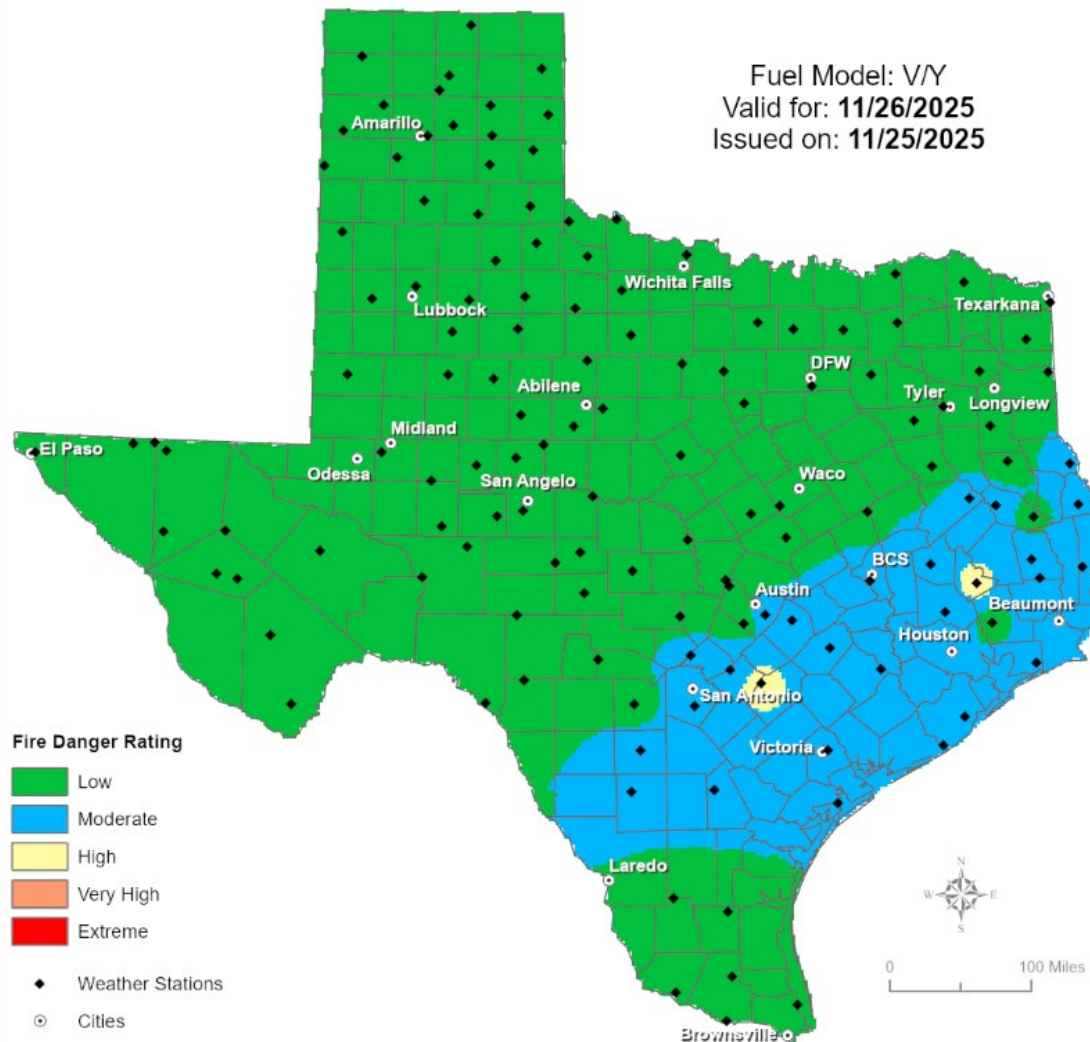
Weather Advisory/Statement/Watch/Warning Issued

DATE	WARNING TYPE	LOCATION
11/25/25	Special Weather Statement	Webb and Zapata Counties
11/25/25	Severe Thunderstorm Warning	Duval, Webb, and Zapata Counties
11/26/25	Small Craft Advisory	Aransas, Calhoun, Cameron, Kenedy, Kleberg, Nueces, San Patricio, and Willacy Counties
11/26/25	Special Weather Statement	Brooks, Duval, Jim Hogg, La Salle, McMullen, Starr and Zapata Counties
11/26/25	Flood Advisory	Hidalgo, Kleberg, Jim Wells, Live Oak, Nueces, San Patricio, and Starr Counties
11/26/25	Airport Weather Warning	Nueces County
11/26/25	Flash Flood Warning	Webb and Zapata Counties

Fire Danger Forecast

Forecast Fire Danger

Fuel Model: V/Y
Valid for: **11/26/2025**
Issued on: **11/25/2025**



Burn Ban

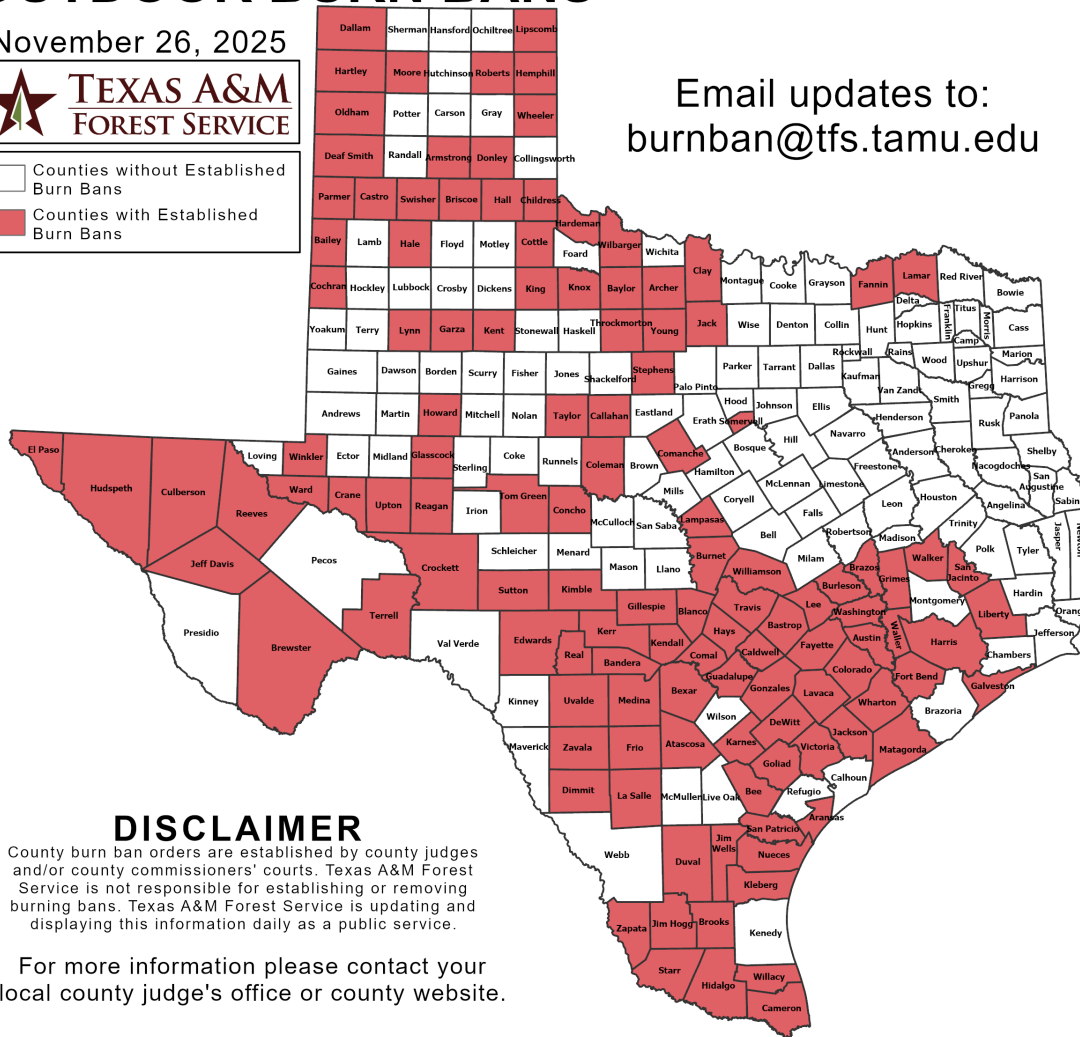
OUTDOOR BURN BANS

November 26, 2025



Counties without Established Burn Bans
Counties with Established Burn Bans

Email updates to:
burnban@tfs.tamu.edu



Counties with Burn Bans: 123

Aransas	El Paso	Liberty
Archer	Fannin	Lipscomb
Armstrong	Fayette	Lynn
Atascosa	Fort Bend	Matagorda
Austin	Frio	Medina
Bailey	Galveston	Moore
Bandera	Garza	Nueces
Bastrop	Gillespie	Oldham
Baylor	Glasscock	Parmer
Bee	Goliad	Reagan
Bexar	Gonzales	Real
Blanco	Grimes	Reeves
Brazos	Guadalupe	Roberts
Brewster	Hale	San Jacinto
Briscoe	Hall	San Patricio
Brooks	Hardeman	Somervell
Burleson	Harris	Starr
Burnet	Hartley	Stephens
Caldwell	Hays	Sutton
Callahan	Hemphill	Swisher
Cameron	Hidalgo	Taylor
Castro	Howard	Terrell
Childress	Hudspeth	Throckmorton
Clay	Jack	Tom Green
Cochran	Jackson	Travis
Coleman	Jeff Davis	Upton
Colorado	Jim Hogg	Uvalde
Comal	Jim Wells	Victoria
Comanche	Karnes	Walker
Concho	Kendall	Waller
Cottle	Kent	Ward
Crane	Kerr	Washington
Crockett	Kimble	Wharton
Culberson	King	Wheeler
Dallam	Kleberg	Wilbarger
Deaf Smith	Knox	Willacy
DeWitt	Lamar	Williamson
Dimmit	Lampasas	Winkler
Donley	La Salle	Young
Duval	Lavaca	Zapata
Edwards	Lee	Zavala

DISCLAIMER

County burn ban orders are established by county judges and/or county commissioners' courts. Texas A&M Forest Service is not responsible for establishing or removing burning bans. Texas A&M Forest Service is updating and displaying this information daily as a public service.

For more information please contact your local county judge's office or county website.

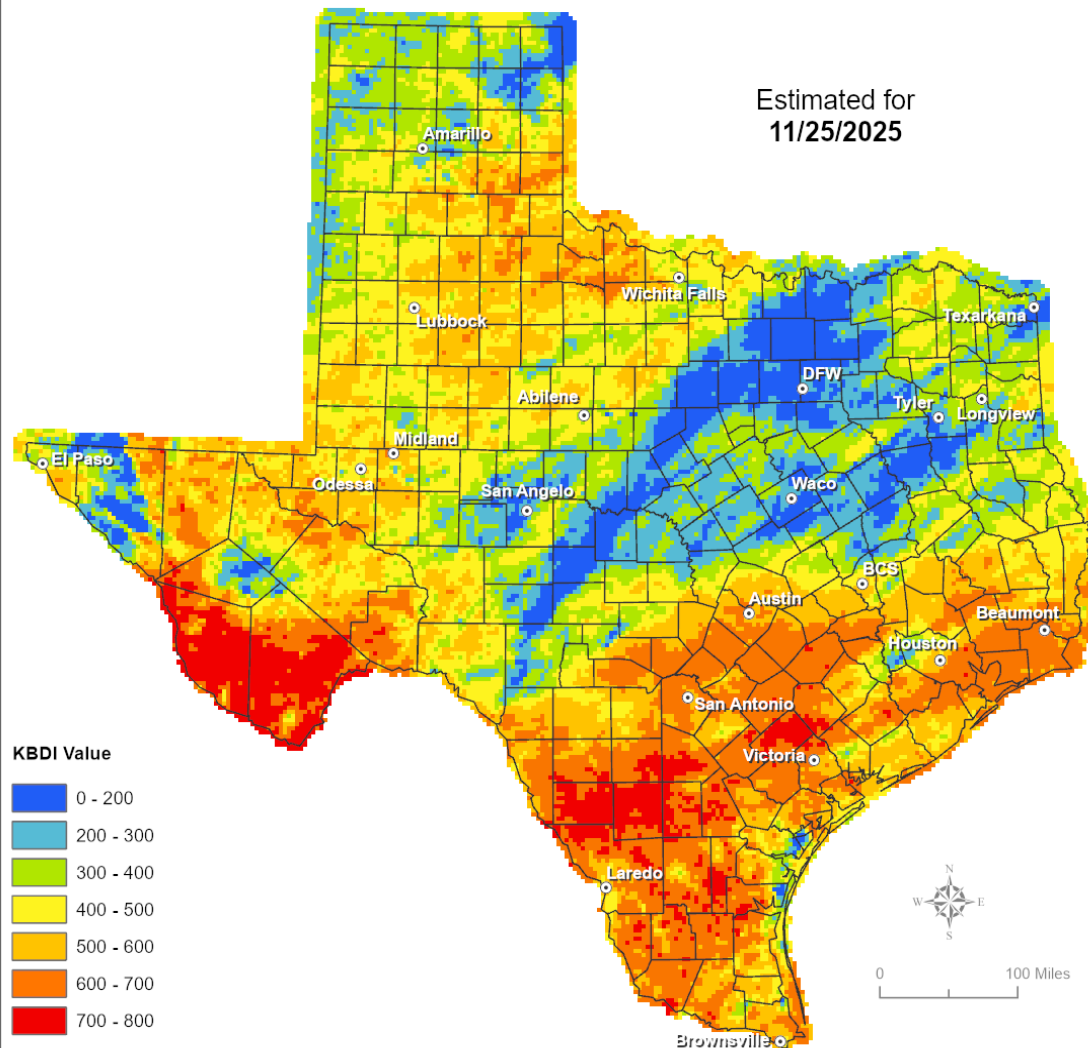
RED FLAG WARNINGS: www.weather.gov
Additional map formats available at <https://tfsweb.tamu.edu/Burnbans/>

Keetch-Byram Drought Index

Keetch-Byram Drought Index

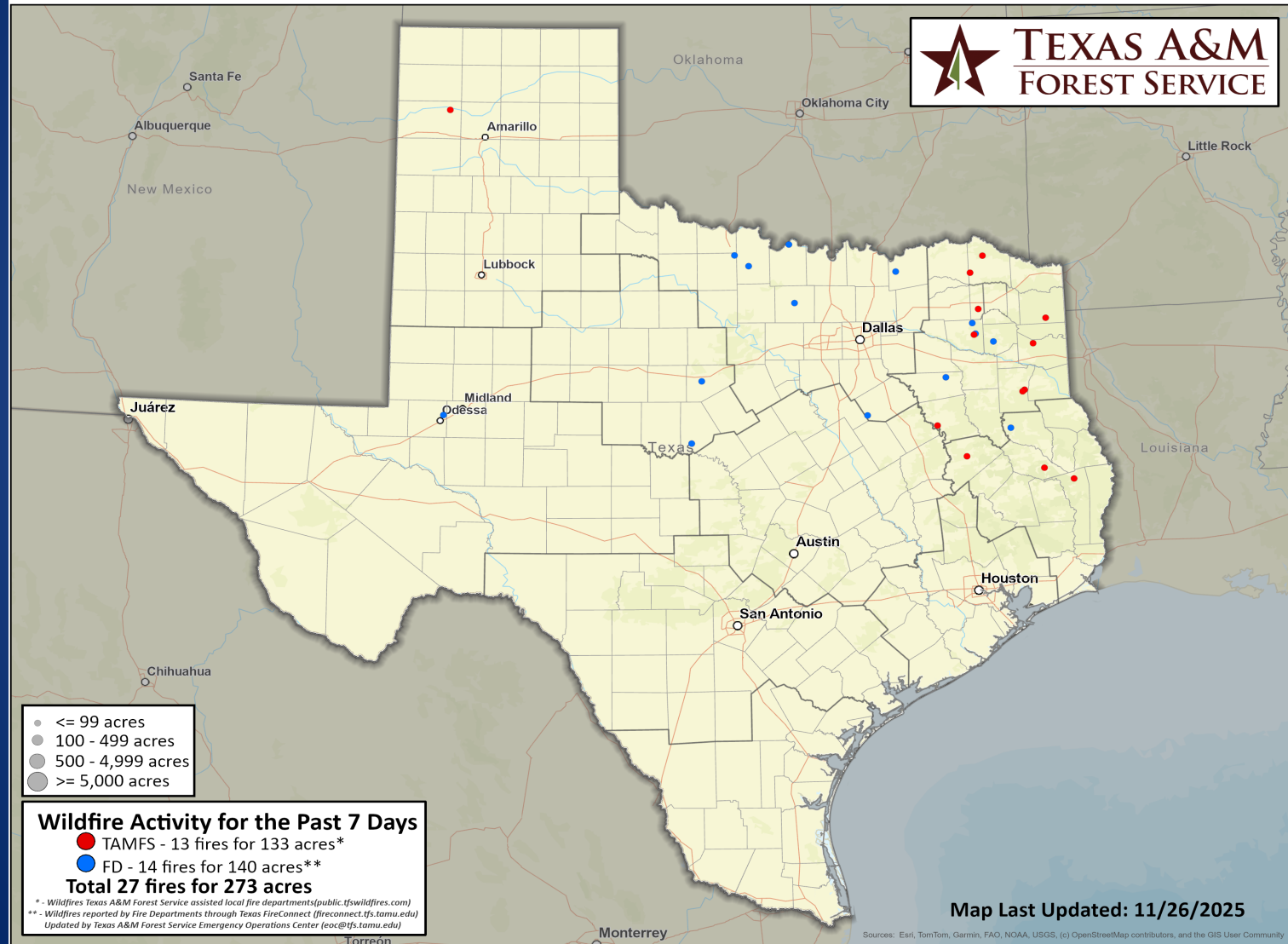
(4 km x 4 km resolution)

Estimated for
11/25/2025



Fire Activity (*Last 24 Hours)

Report of 782 (No change) fires and 99,934 (No change) acres have been burned this year. There are 123 (-7) counties with burn bans. The Keetch-Byram Drought Index list contains 157 (-25) counties with an average over 400.



Training

DATES		TITLE	COURSE	LOCATION
11/12/25	11/25/25	TDEM Procurement Training	T-PRO700	Virtual
11/24/25	11/26/25	Intermediate Incident Command System for Expanding Incidents	G-300	McAllen

Statewide Significant Events

DATES		LOCATION	EVENT
10/11/25	11/30/25	Todd Mission	Texas Renaissance Festival