

# Texas Division of Emergency Management Texas State Operations Center



**Saturday, November 29<sup>th</sup>, 2025  
As of 0900 CDT**

# Tropical Weather Awareness



## Seven-Day Graphical Tropical Weather Outlook

National Hurricane Center Miami, Florida



[www.hurricanes.gov](http://www.hurricanes.gov)

No Disturbances

Tropical cyclone activity is not expected during the next 7 days.

06:36 AM EST  
Sat Nov 29 2025

Current Disturbances and Seven-Day Cyclone Formation Chance: < 40% 40-60% > 60%  
Tropical or Sub-Tropical Cyclone: Depression Storm Hurricane  
 Post-Tropical Cyclone or Remnants

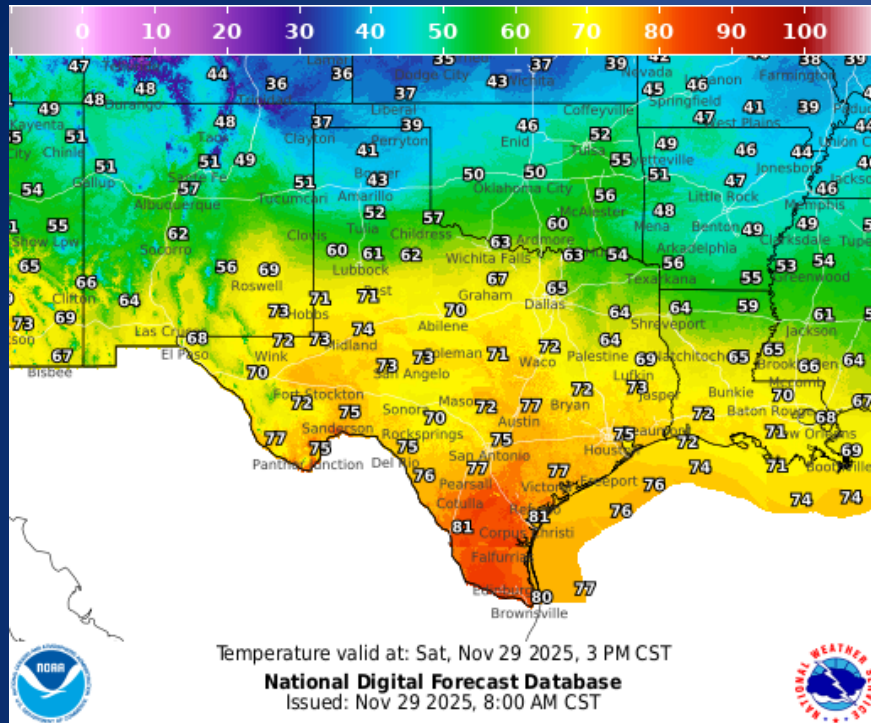
# Incidents Reported to the State Operations Center (last 24 hours)

DATE	SUBJECT	LOCATION
11/28/25	Final Report of a Tank Battery Fire	Harris County
11/28/25	Final Report of the Gas Leak	Dallas County
11/28/25	Final Report of the Van Zandt 5560 Fire	Van Zandt County
11/28/25	Initial and Final Report of the Concan Firehouse Fire	Uvalde County
11/28/25	Initial Report of the San Jacinto 5568 Fire	San Jacinto County
11/28/25	Final Report of the San Jacinto 5568 Fire	San Jacinto County

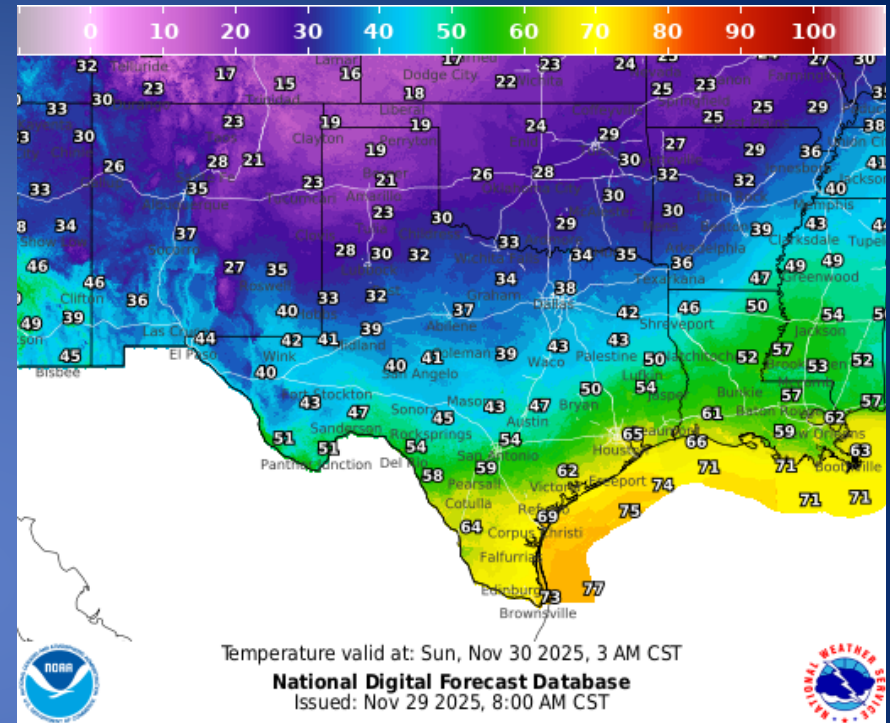
# Informational Products Distributed by the State Operations Center

DATE	SUBJECT
11/28/25	NWS Norman, OK: Cold and Wintery Precipitation Potential Update
11/28/25	NWS Corpus Christi: Severe Weather & Flash Flood Threat Saturday Night
11/28/25	NWS Houston/Galveston: Isolated Strong to Severe Storms/Heavy Rain Saturday-Sunday
11/28/25	NWS Brownsville/RGV: December 2025-February 2026 Winter Outlook: A Warmer and Drier Than Normal Pattern is Favored; Drought, Wildfire Potential, Water Supply, Marine/Coastal Hazards, and Cool/Cold Fronts Will Persist
11/29/25	NWS Houston/Galveston: Hazardous Weather Outlook
11/29/25	Daily NWS Threat Brief for FEMA Region 6

# Weather Forecast

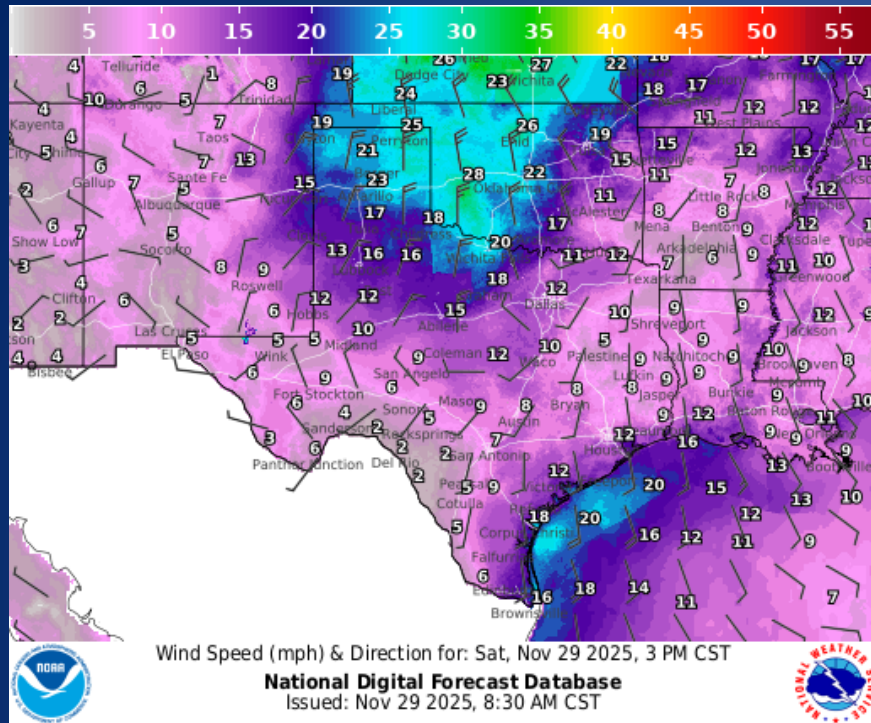


## Highs

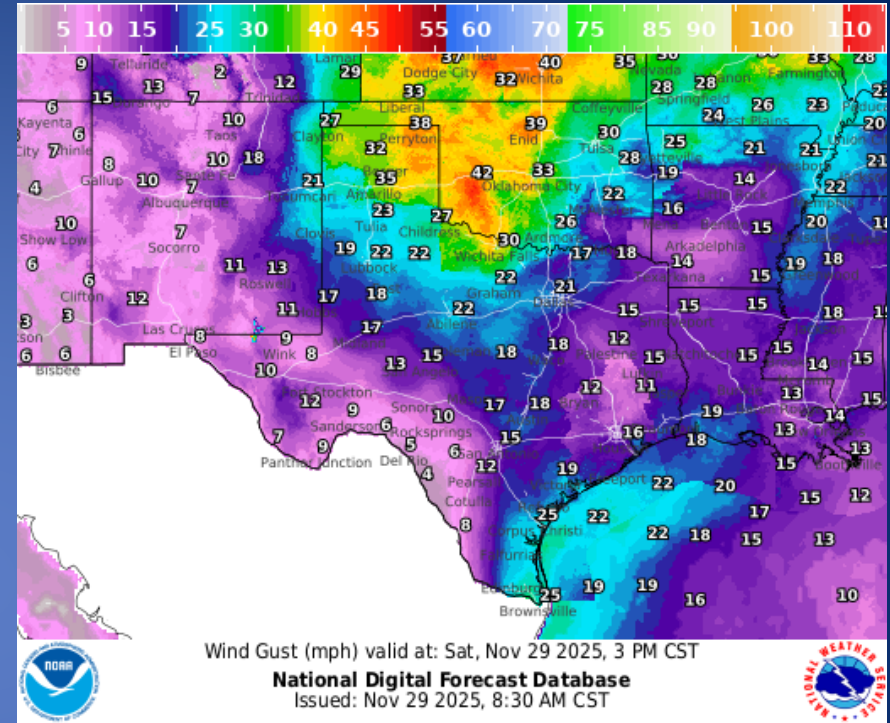


## Lows

# Weather Forecast

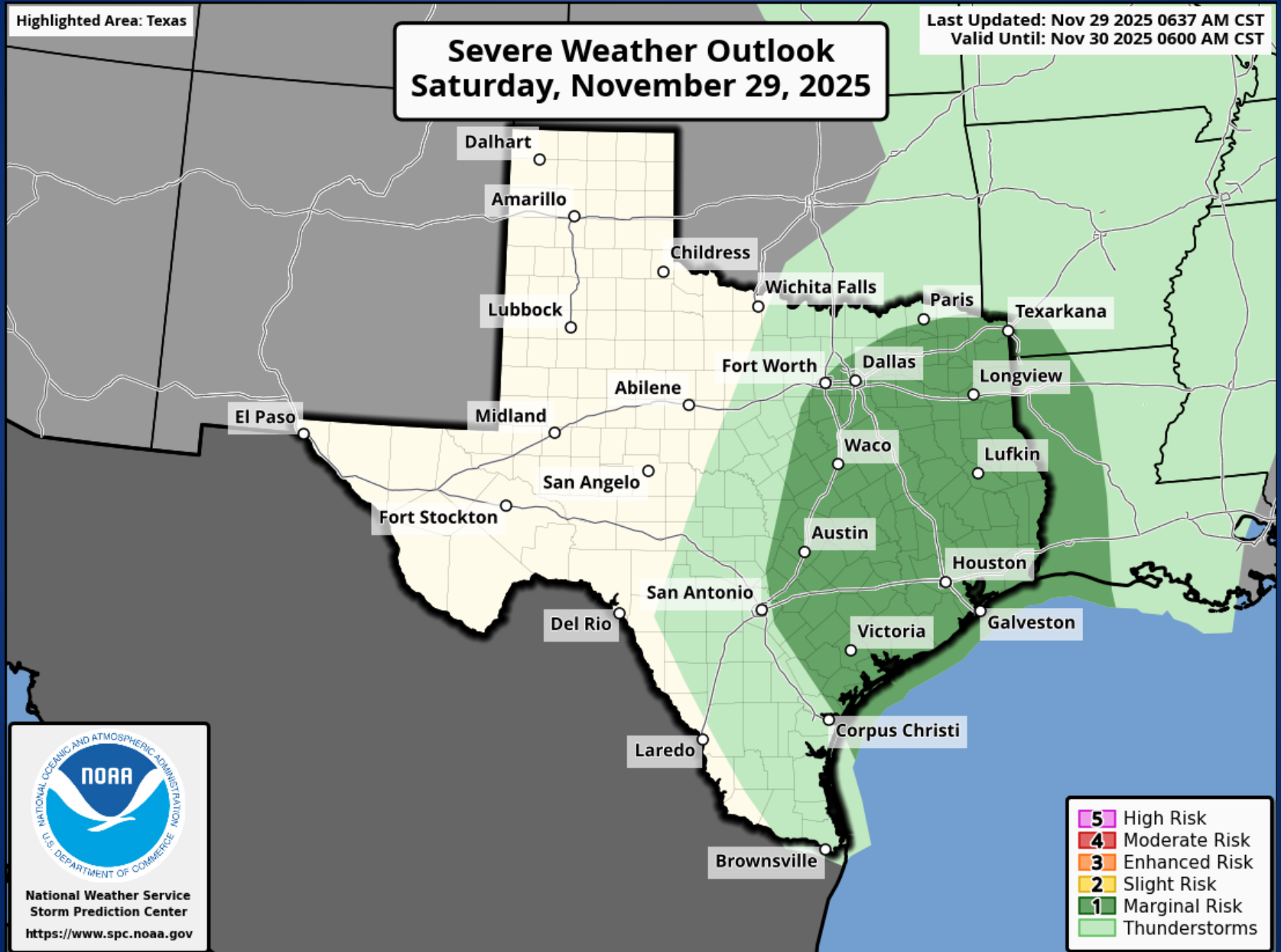


## Wind Speeds



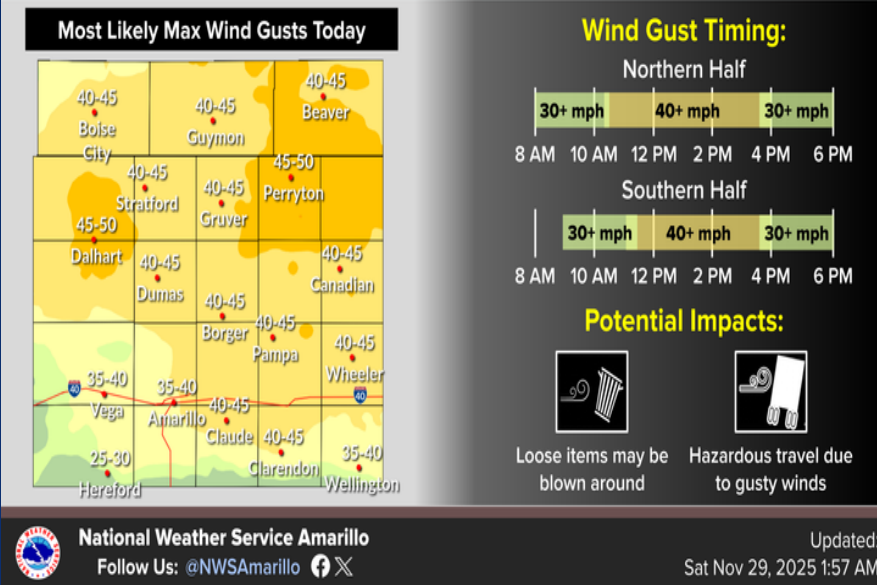
## Gusts

# Hazardous Weather



# Hazardous Weather

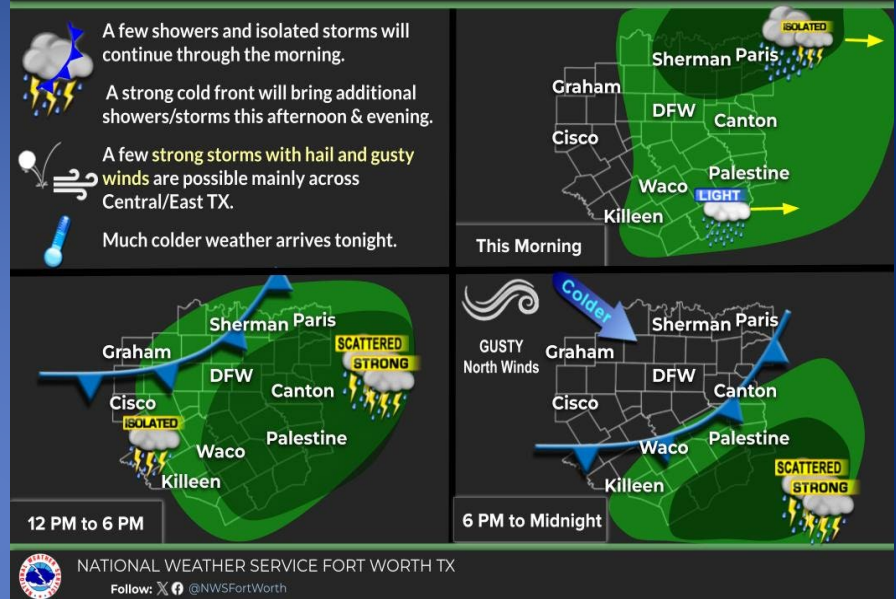
## Strong Northerly Winds Today Behind a Cold Front



A cold front will pass over the area today and northerly winds are expected behind the front. Breezy to gusty winds are forecast with gusts upwards of 40-50 mph across the region. The strongest winds are forecast to be from 10 AM this morning through 3-4 PM this afternoon. These winds can cause hazardous driving conditions as well as loose objects to be blown around.

## Strong Cold Front Arrives Today (Saturday)

weather.gov/FWD  
Issued Sat Nov 29, 2025 2:20 AM



A few showers and isolated storms are possible Saturday morning but most of the activity should be exiting our region. Additional rain and storms will arrive this afternoon and evening as a strong cold front moves across the region. A few strong storms are possible with hail and gusty winds, mainly across Central and East Texas. Much colder temperatures will arrive tonight as the north winds remain strong/gusty.

# Hazardous Weather

## Severe Weather Threat Today

Have Multiple Ways to Get Severe Weather Warnings  
Latest info at [weather.gov/shv](https://weather.gov/shv)

Level 1 of 5: Isolated Severe Storms Possible



Today - This Evening - Overnight



Greatest risk for severe storms across east Texas and portions of southwest Arkansas and northwest Louisiana

Potential Hazards:



- Damaging wind gusts of 60 + mph
- Hail of quarter size or larger
- A brief tornado cannot be ruled out

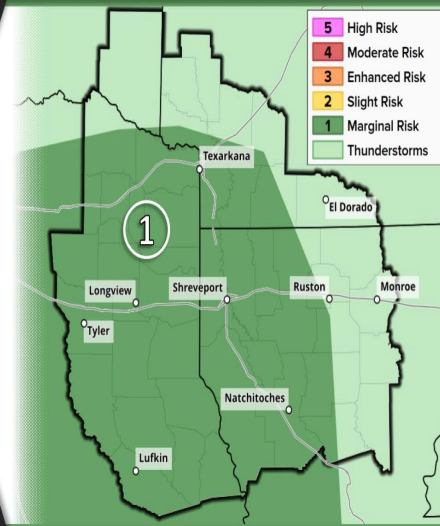


[weather.gov/shv](https://weather.gov/shv)

National Weather Service - Shreveport, LA

Follow: @NWSShreveport

Updated: Sat Nov 29, 2025 4:59 AM



## Severe Thunderstorm Potential

Saturday afternoon into Saturday night

Probability of severe weather within 25 mi of a point up to 14%.

Severe Weather Outlook  
Saturday, November 29, 2025

Last Updated: Nov 28 2025 11:48 PM CST  
Valid Until: Nov 30 2025 00:00 AM CST



Greatest  
Risk Level:

5  
High

4  
Moderate

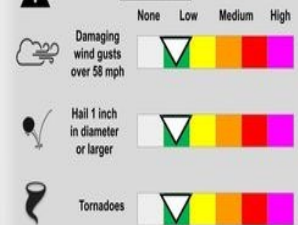
3  
Enhanced

2  
Slight

1  
Marginal



### Hazards



### Actions

Have multiple ways to receive warning information.



[weather.gov/LakeCharles](https://weather.gov/LakeCharles)

National Weather Service - Lake Charles, LA

Follow: @NWSLakeCharles

Updated: Sat Nov 29, 2025 4:52 AM

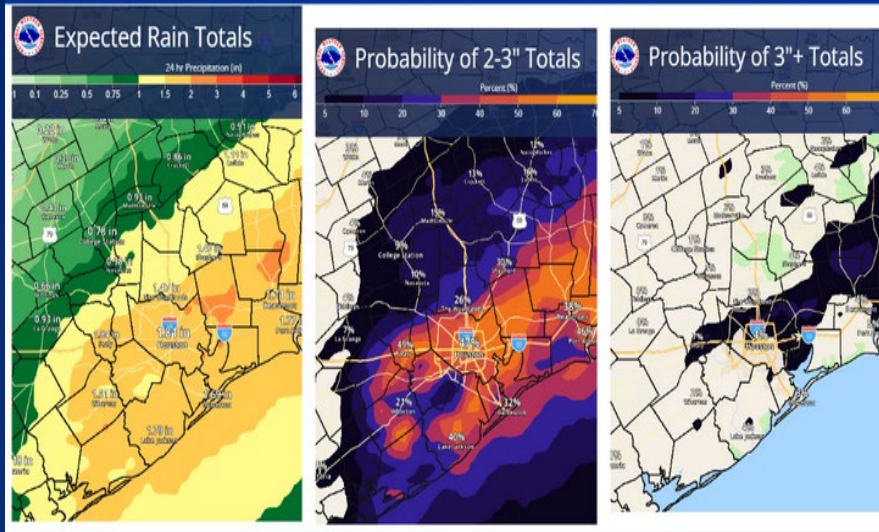
Scattered to numerous thunderstorms will spread across the ArkLaTex today through tonight with a Marginal Risk for severe weather covering our east Texas zones and adjacent parts of southwest Arkansas and northwest Louisiana.

There is a Marginal Risk (level 1 of 5) for severe weather Saturday afternoon into Saturday night with the passage of a cold front. All modes of severe weather are currently possible.

# Hazardous Weather

## Rainfall Forecast Today-Sun Morning

weather.gov/Houston  
Updated: Sat Nov 29, 2025 4:41 AM



NATIONAL WEATHER SERVICE OFFICE HOUSTON-GALVESTON, TX  
Follow us on X, Facebook, and Instagram @NWSHouston

Look for 1-2" of rain, with some localized higher totals closer to the coast

## Highest Local Risk

1

### TIMING

Saturday night through  
early Saturday AM

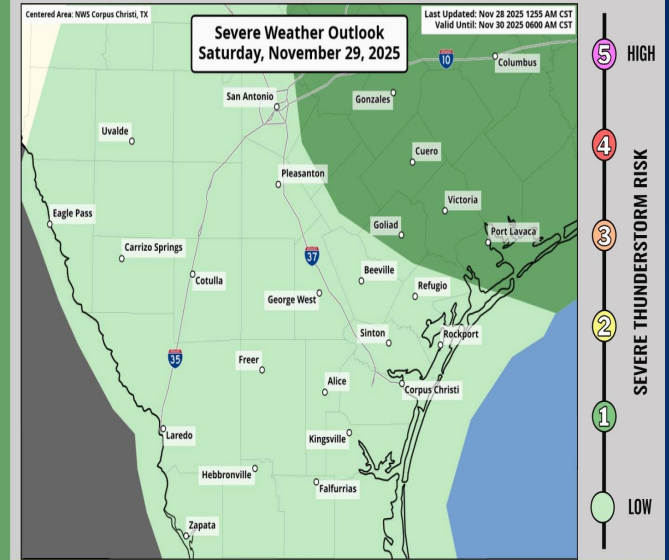
### PRIMARY THREATS



LARGE HAIL

DAMAGING WIND

## Isolated SEVERE THUNDERSTORMS

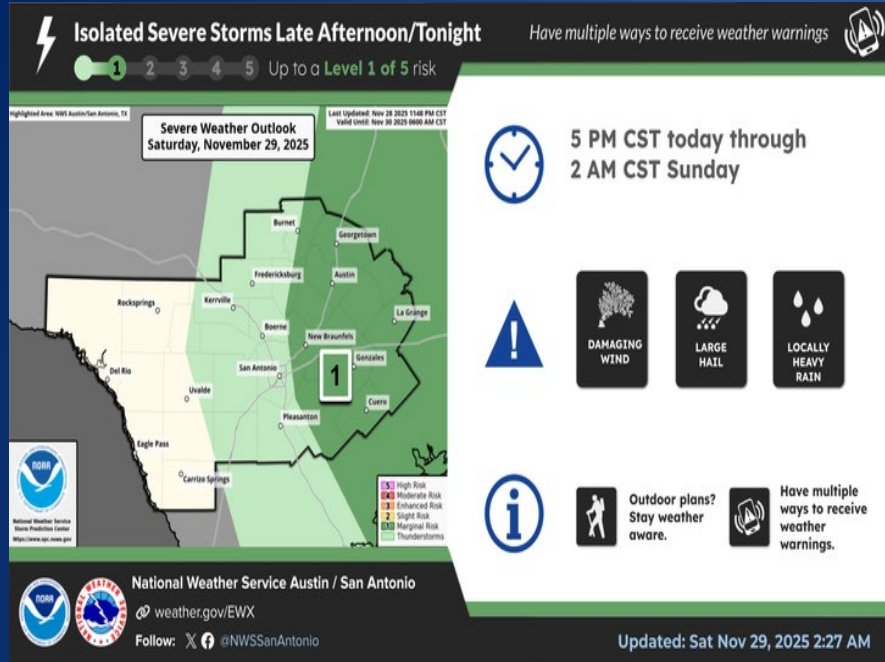


Updated: Friday, November 28, 2025

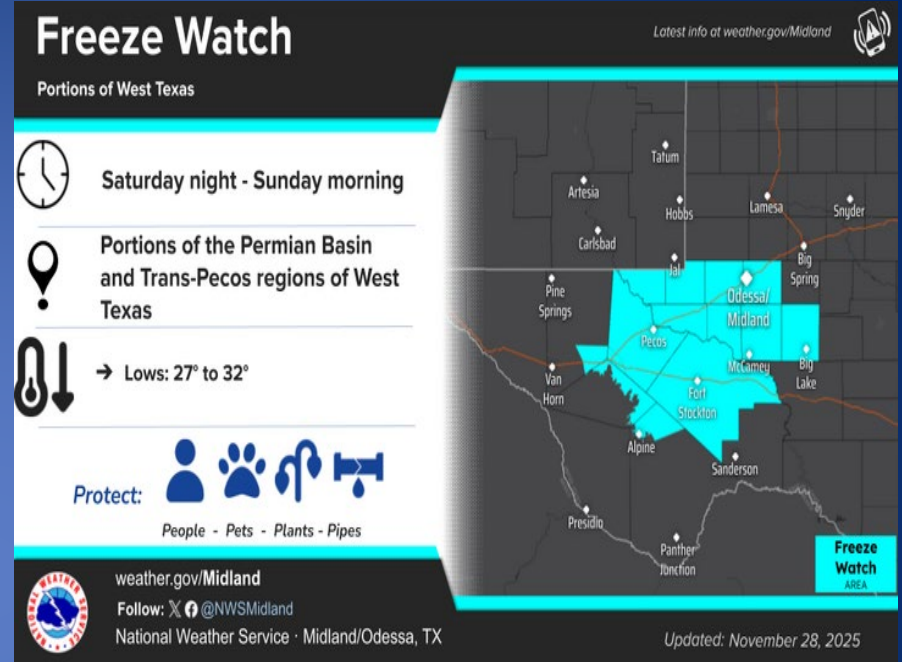
NATIONAL WEATHER SERVICE  
NATIONAL OCEANIC AND ATMOSPHERIC ADMINISTRATION | Corpus Christi, TX

Ahead of a cold front passage tonight, instability increases across the Victoria Crossroads and into eastern TX. Storms will have the capability of producing damaging winds, large hail, heavy rain in these areas, prompting the Storm Prediction Center to issue a Marginal Risk (level 1 of 5).

# Hazardous Weather



Mainly light showers are expected over South Central Texas today through around 5 PM. After 5 PM, warm air east of I-35 could interact with abundant moisture to produce a few late day storms. A cold front reaching our northern counties by 7 PM could lead to strong storms that will follow the front southward through the evening. The chance of strong storms should decrease and shift south between midnight and 2 AM CST Sunday.



Behind Saturday's cold front, a number of locations in the Permian Basin and Trans-Pecos regions of West Texas are expected to (finally) experience their first freeze of the season Sunday morning. As a result, a Freeze Watch has been issued for these locations. Freezing temperatures are also expected for many locations that have already frozen this year (especially the northern Permian Basin and in the higher terrain).

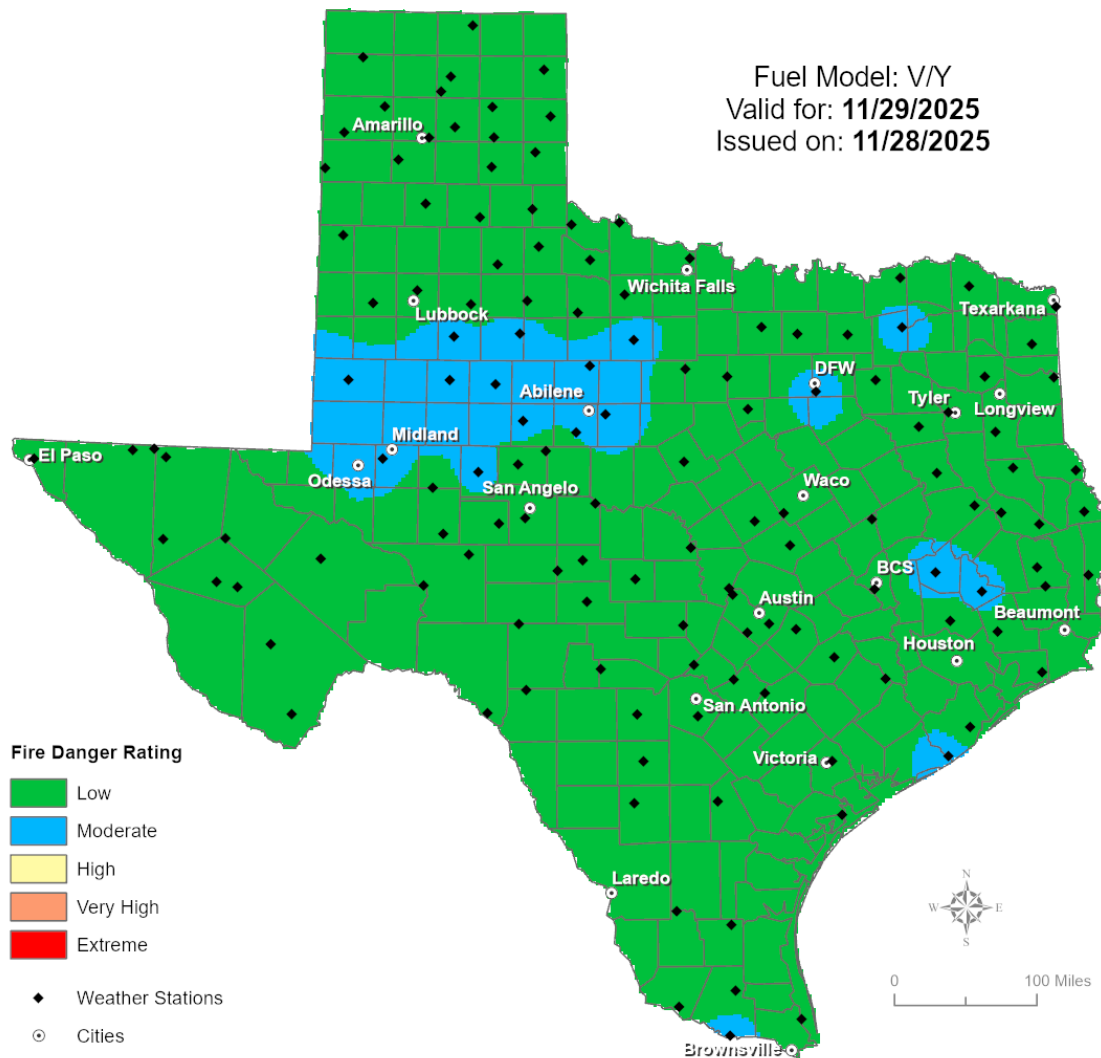
# Weather Advisory/Statement/Watch/Warning Issued

DATE	WARNING TYPE	LOCATION
11/28/25	Freeze Watch	Brewster, Crane, Culberson, Ector, Jeff Davis, Loving, Midland, Pecos, Reagan, Reeves, Upton, Ward, and Winkler Counties
11/28/25	Special Weather Statement	Bosque, Callahan, Collin, Comanche, Dallas, Hamilton, Hill, Hunt, Parker, Sutton, and Tarrant Counties
11/28/25	Airport Weather Warning	Dallas and Tarrant Counties
11/28/25	Small Craft Advisory	Aransas, Calhoun, Jackson, Kleberg, Nueces, Refugio, and San Patricio Counties
11/29/25	High Wind Watch	Culberson County
11/29/25	Dense Fog Advisory	Loving, Reeves, Ward, and Winkler Counties

# Fire Danger Forecast

## Forecast Fire Danger

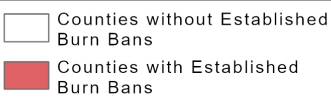
Fuel Model: V/Y  
Valid for: 11/29/2025  
Issued on: 11/28/2025



# Burn Ban

## OUTDOOR BURN BANS

November 27, 2025



Email updates to:  
[burnban@tfs.tamu.edu](mailto:burnban@tfs.tamu.edu)

### Counties with Burn Bans: 121

Aransas	Fannin	Lipscomb
Archer	Fayette	Lynn
Armstrong	Fort Bend	Matagorda
Atascosa	Frio	Medina
Austin	Galveston	Moore
Bailey	Garza	Nueces
Bandera	Gillespie	Oldham
Bastrop	Glasscock	Parmer
Baylor	Goliad	Reagan
Bee	Gonzales	Real
Bexar	Grimes	Reeves
Blanco	Guadalupe	Roberts
Brazos	Hale	San Jacinto
Brewster	Hall	San Patricio
Briscoe	Hardeman	Somervell
Brooks	Harris	Starr
Burleson	Hartley	Stephens
Burnet	Hays	Sutton
Caldwell	Hemphill	Swisher
Callahan	Hidalgo	Taylor
Cameron	Howard	Terrell
Castro	Hudspeth	Throckmorton
Childress	Jack	Tom Green
Cochran	Jackson	Upton
Coleman	Jeff Davis	Uvalde
Colorado	Jim Hogg	Victoria
Comal	Jim Wells	Walker
Comanche	Karnes	Waller
Concho	Kendall	Ward
Cottle	Kerr	Washington
Crane	Kimble	Wharton
Crockett	King	Wheeler
Culberson	Kleberg	Wilbarger
Dallam	Knox	Willacy
Deaf Smith	Lamar	Williamson
DeWitt	Lampasas	Winkler
Dimmit	La Salle	Young
Donley	Lavaca	Zapata
Duval	Lee	Zavala
Edwards	Liberty	
El Paso		

## DISCLAIMER

County burn ban orders are established by county judges and/or county commissioners' courts. Texas A&M Forest Service is not responsible for establishing or removing burning bans. Texas A&M Forest Service is updating and displaying this information daily as a public service.

For more information please contact your local county judge's office or county website.

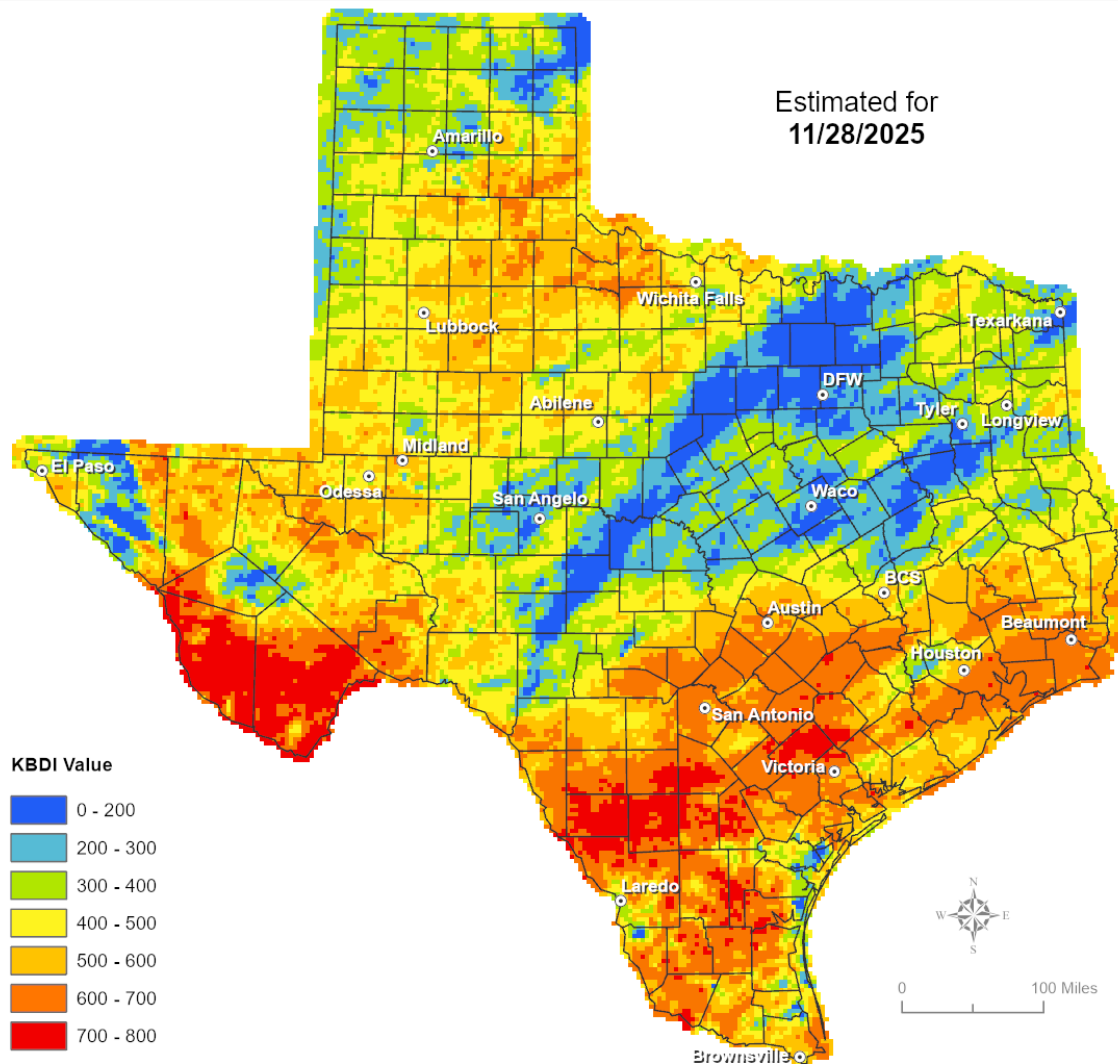
RED FLAG WARNINGS: [www.weather.gov](http://www.weather.gov)  
Additional map formats available at <https://tfsweb.tamu.edu/Burnbans/>

# Keetch-Byram Drought Index

## Keetch-Byram Drought Index

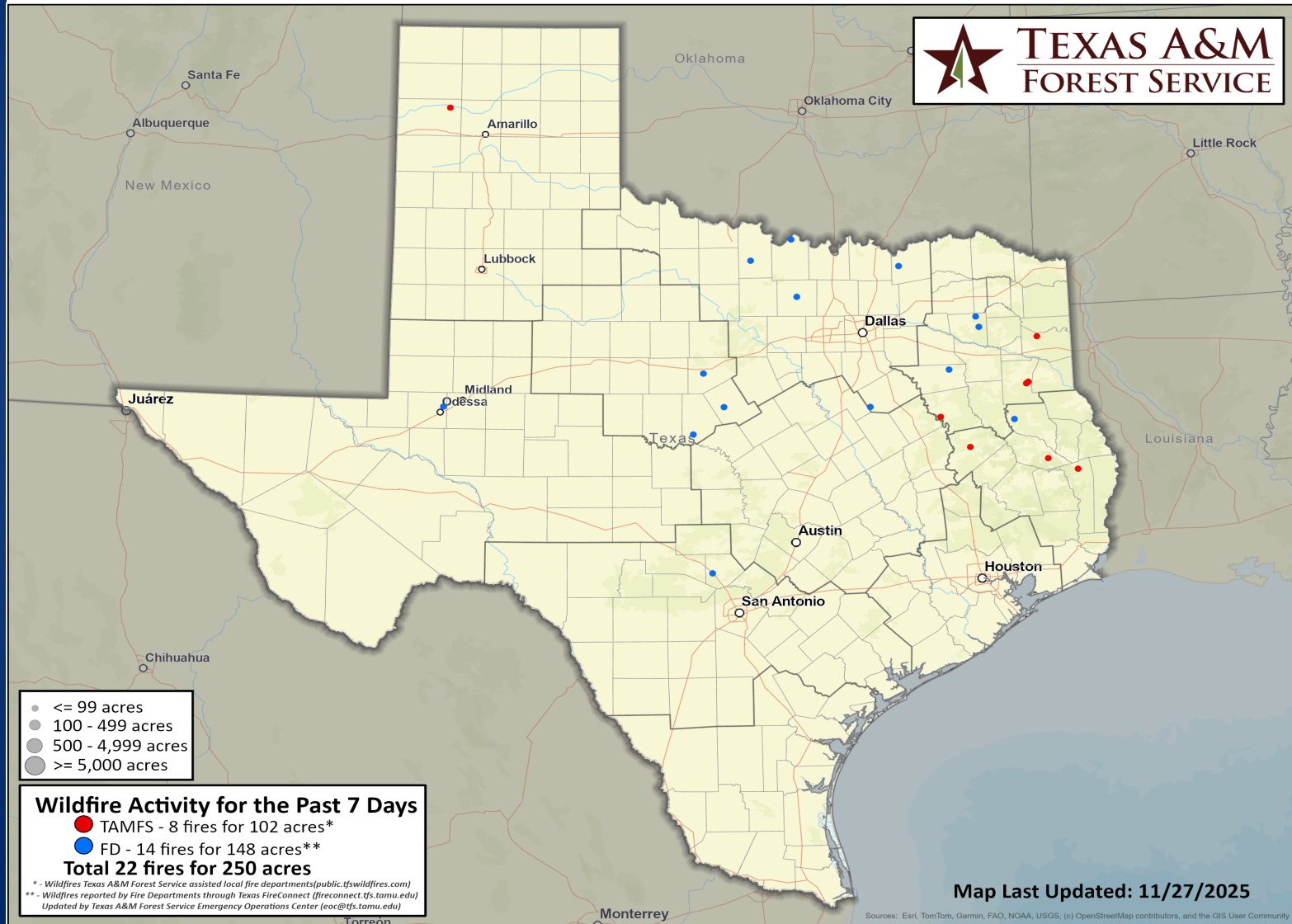
(4 km x 4 km resolution)

Estimated for  
11/28/2025



# Fire Activity (\*Last 24 Hours)

Report of 783 (No Change) fires and 100,017 (No Change) acres have been burned this year. There are 121 (No Change) counties with burn bans. The Keetch–Byram Drought Index list contains 159 (No Change) counties with an average over 400.



# Training

DATES		TITLE	COURSE	LOCATION
11/28/25	12/02/25	Intermediate Incident Command System for Expanding Incidents	G-300	McAllen

## Statewide Significant Events

DATES		LOCATION	EVENT
10/11/25	11/30/25	Todd Mission	Texas Renaissance Festival
11/27/25	11/30/25	Canton	Canton First Monday - World's Largest Flea Market
11/29/25	11/29/25	San Marcos	NCAA Division 1 FBS: 2025-2026 Texas State University Game 6
11/29/25	11/29/25	Waco	NCAA Division 1 FBS: 2025-2026 Baylor University Game 7