

Texas Division of Emergency Management Texas State Operations Center



**Sunday, November 30th, 2025
As of 0900 CDT**

Tropical Weather Awareness



Seven-Day Graphical Tropical Weather Outlook

National Hurricane Center Miami, Florida



www.hurricanes.gov

No Disturbances

Tropical cyclone activity is not expected during the next 7 days.

06:26 AM EST
Sun Nov 30 2025

100W 90W 80W 70W 60W 50W 40W 30W 20W

Current Disturbances and Seven-Day Cyclone Formation Chance: ✕ < 40% ✕ 40-60% ✕ > 60%

Tropical or Sub-Tropical Cyclone: ○ Depression 🌀 Storm 🌀 Hurricane

⊗ Post-Tropical Cyclone or Remnants

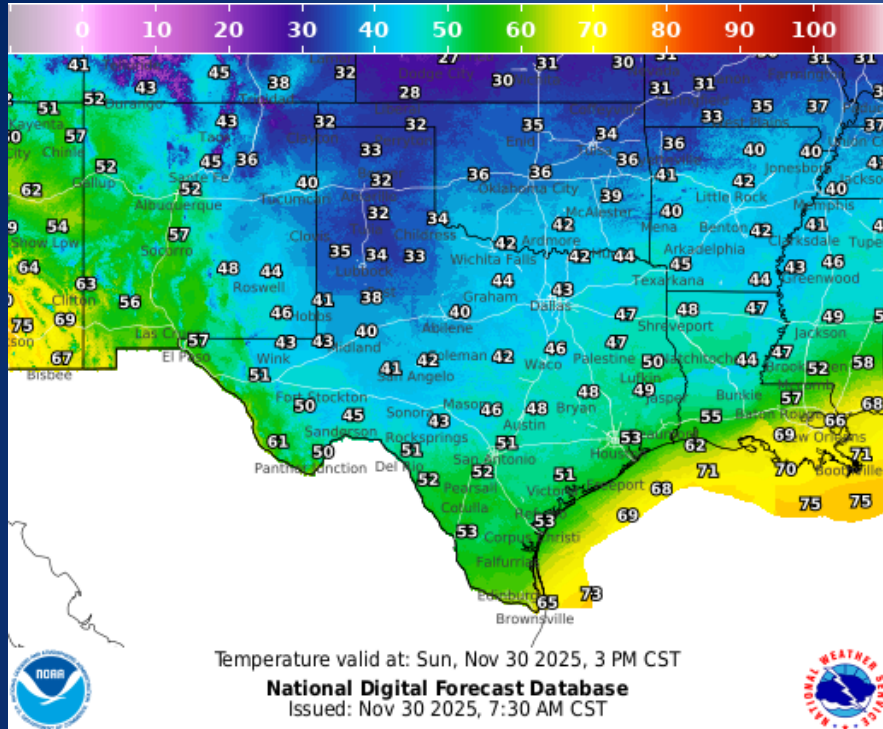
Incidents Reported to the State Operations Center (last 24 hours)

DATE	SUBJECT	LOCATION
11/29/25	Initial and Final Report of a HazMat Incident	Navarro County
11/29/25	Initial and Final Report of a Brush Fire	Chambers County

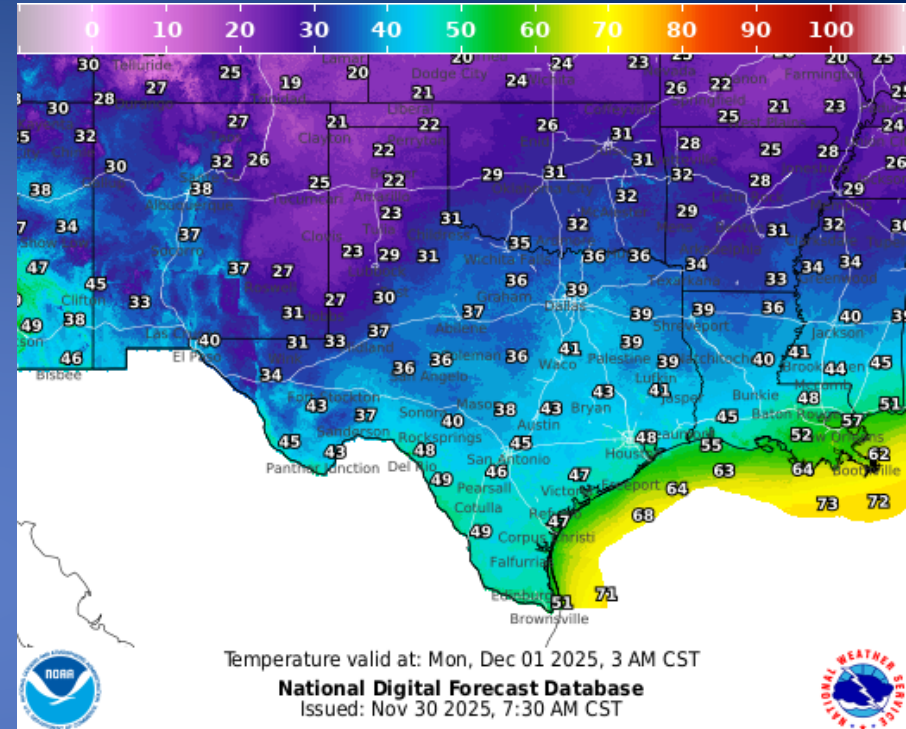
Informational Products Distributed by the State Operations Center

DATE	SUBJECT
11/29/25	Daily Situation Report [25-0026 02JUL Severe Weather]
11/29/25	Daily Situation Report [25-0039 17NOV Severe Weather]
11/29/25	NWS Corpus Christi: Severe Weather & Flash Flood Threat Tonight
11/30/25	NWS Brownsville: Coastal/Marine Hazards Accompanying Sunday Cold Front
11/30/25	Daily NWS Threat Brief

Weather Forecast

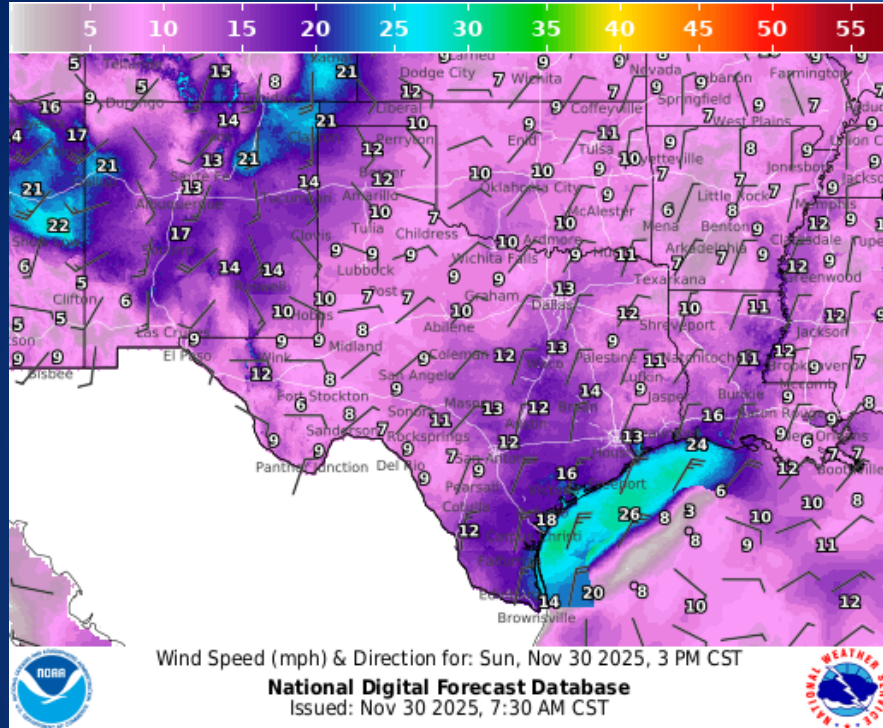


Highs

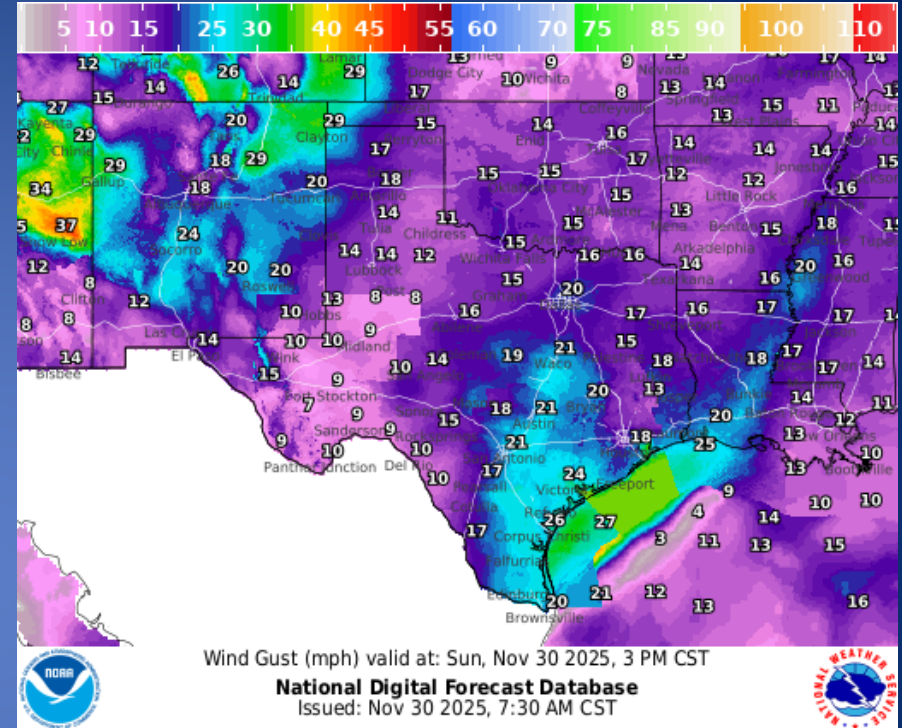


Lows

Weather Forecast

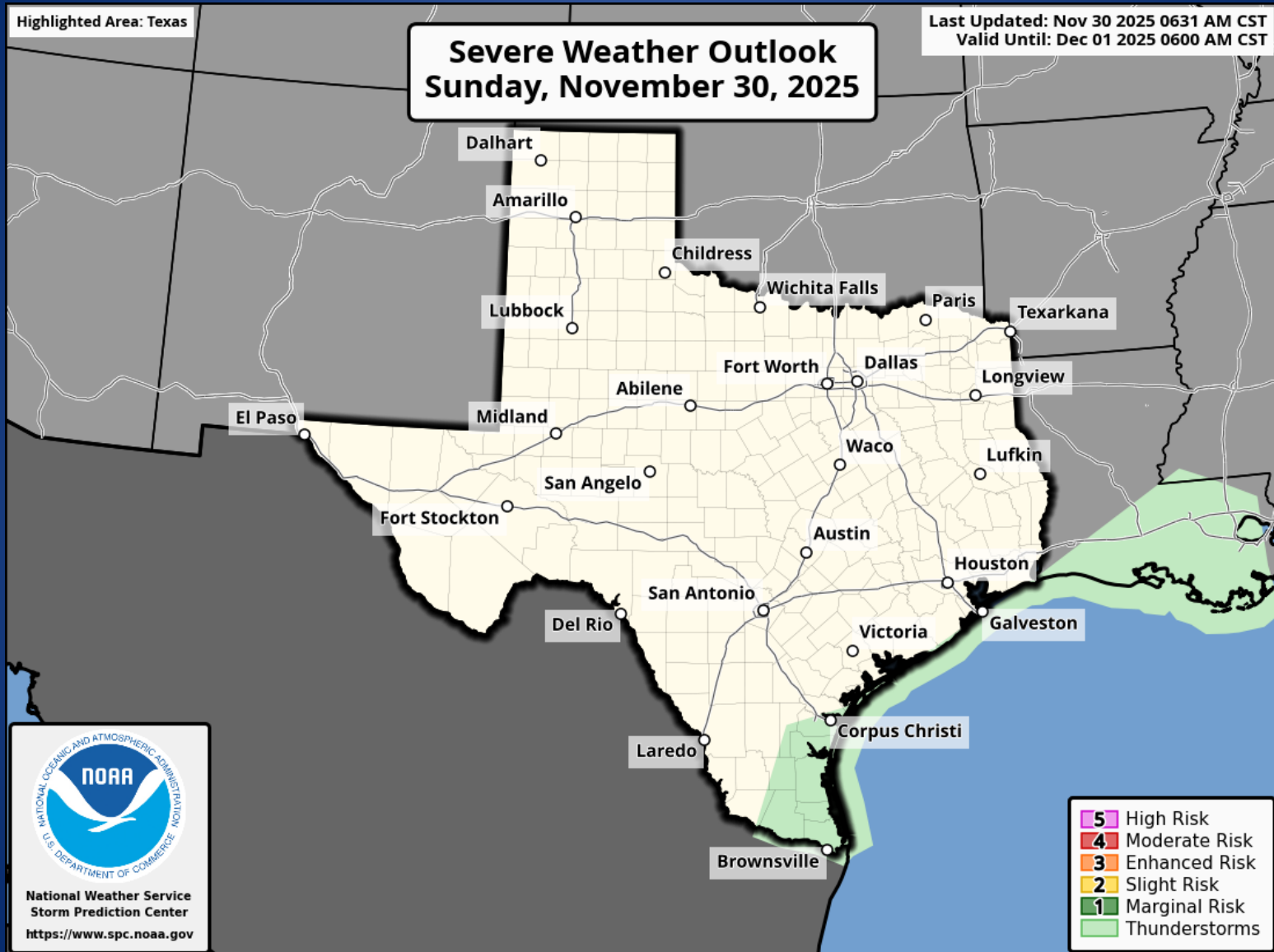


Wind Speeds



Gusts

Hazardous Weather



Hazardous Weather

Small Craft Advisory

Through Monday AM (Bays Ending at Midnight)



- All bays and coastal waters along the Middle Texas Coast



SEAS

- Bays Rough
- Waves to 8 FT

WIND

- N 20-25 KT
- Gusts 30 KT



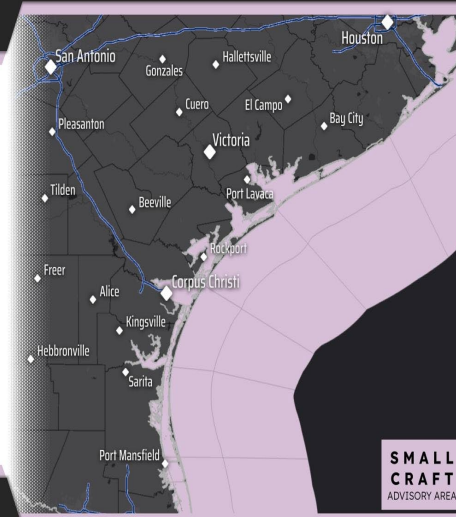
- Wind and wave conditions will be hazardous for small craft.
- Inexperienced mariners, especially those operating smaller vessels, should avoid navigating in these conditions.



NATIONAL WEATHER SERVICE
CORPUS CHRISTI

Follow: @NWSCorpus

Updated: November 30, 2025



A Small Craft Advisory remains in effect through midnight for the bays with the open waters of the Gulf remaining in effect through Monday morning. Waves of 6-8 feet can be expected along with rough conditions over the bays. Inexperienced mariners, should avoid these hazardous conditions.

Small Craft Advisory

In effect through 6 AM CST Monday



- Galveston Bay and Matagorda Bay
- Gulf waters



SEAS

- 4-6 ft near shore
- 5-9 ft off shore
- Rough bay waters
- Rip currents

WIND

- NE 15-25 kt with gusts of 25-34 kt



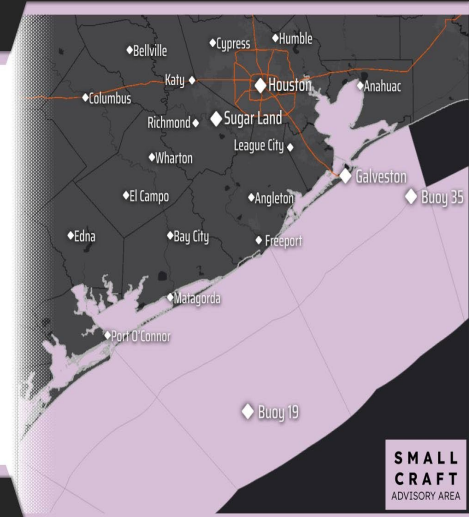
- Wind and wave conditions will be hazardous for small craft.
- Inexperienced mariners, especially those operating smaller vessels, should avoid navigating in these conditions.



NATIONAL WEATHER SERVICE
HOUSTON/GALVESTON

Follow: @NWSHouston

Updated: November 30, 2025



A Small Craft Advisory is in effect through at least 6 AM Monday due to strong northeasterly winds in the wake of the cold front and 5-3 foot seas. Bay waters will be rough.

Weather Advisory/Statement/Watch/Warning Issued

DATE	WARNING TYPE	LOCATION
11/29/25	Freeze Warning	Crane, Culberson, Ector, Jeff Davis, Loving, Midland, Pecos, Reeves, Upton, Ward, and Winkler Counties
11/29/25	High Wind Warning	Culberson County
11/29/25	Airport Weather Warning	Dallas and Tarrant Counties
11/29/25	Special Weather Statement	Angelina, Brazos, Burleson, Cherokee, Ellis, Grimes, Harris, Hill, Houston, Jasper, Johnson, Liberty, Madison, McLennan, Montgomery, Nacogdoches, Polk, Sabine, San Augustine, San Jacinto, Shelby, Tarrant, Trinity, Tyler, Walker, Waller, and Washington Counties
11/29/25	Severe Thunderstorm Warning	Ellis, Harris, Hill, Johnson, Limestone, and McLennan Counties
11/29/25	Small Craft Advisory	Aransas, Calhoun, Cameron, Chambers, Galveston, Harris, Jackson, Jefferson, Kenedy, Kleberg, Matagorda, Refugio, San Patricio, Victoria, and Willacy Counties
11/29/25	Flood Advisory	Bastrop, Bexar, Caldwell, Fayette, Gonzales, Guadalupe, Grimes, Madison, Montgomery, San Jacinto, Trinity, and Walker Counties
11/29/30	Flash Flood Warning	Bastrop County

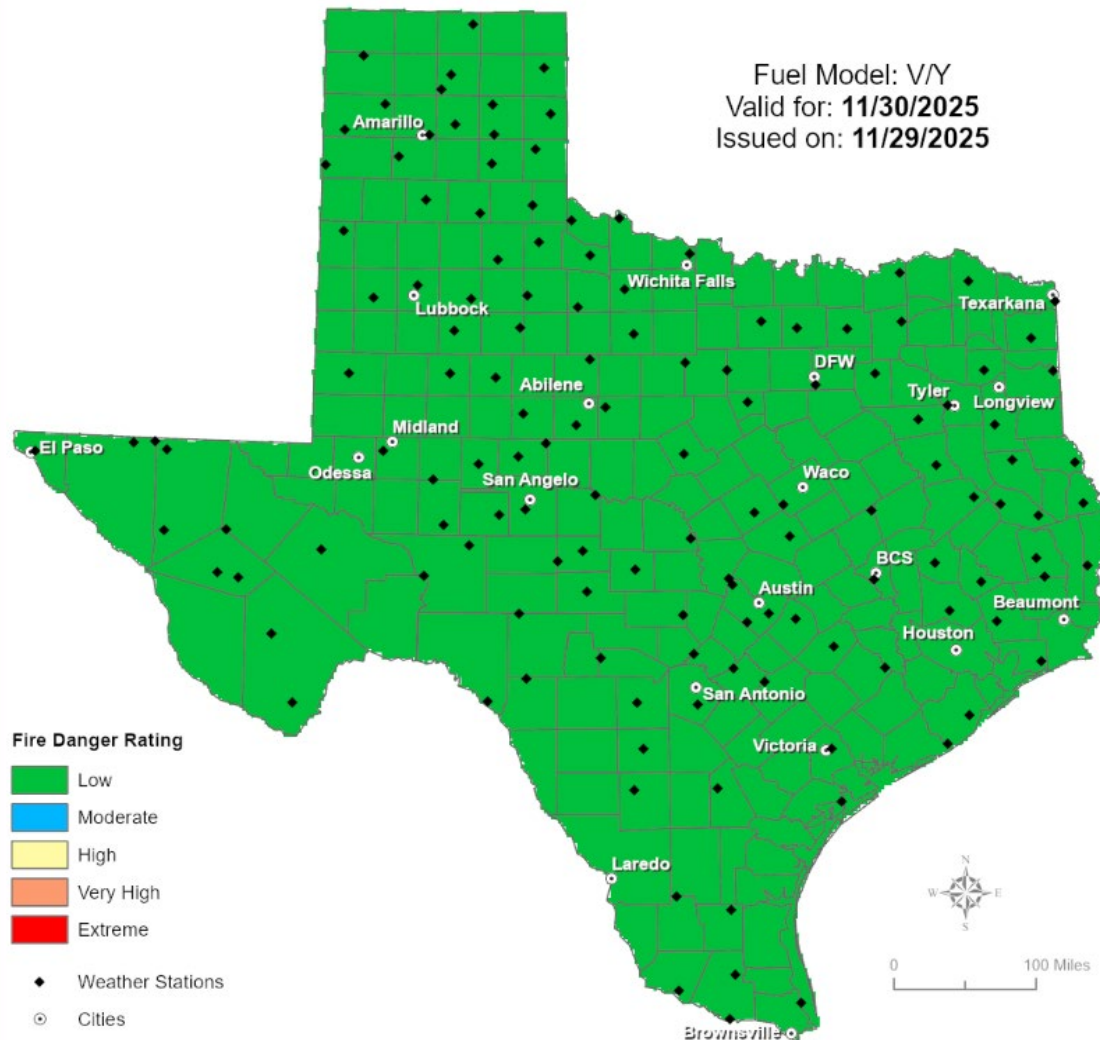
Weather Advisory/Statement/Watch/Warning Issued

DATE	WARNING TYPE	LOCATION
11/30/25	Special Weather Statement	Austin, Brazos, Colorado, Grimes, Hardin, Harris, Jasper, Jefferson, Liberty, Montgomery, Newton, Orange, Polk, San Jacinto, Tyler, Walker, Waller, and Washington Counties
11/30/25	Flood Advisory	Bastrop, Brazoria, Bexar, Caldwell, Fayette, Fort Bend, Galveston, Gonzales, Grimes, Guadalupe, Harris, Montgomery, Waller, and Wilson Counties
11/30/25	Marine Warning	Aransas, Brazoria, Calhoun, Galveston, Refugio, and San Patricio Counties
11/30/25	Rip Current Statement	Brazoria, Calhoun, Chambers, Galveston, Harris, Jackson, and Matagorda Counties

Fire Danger Forecast

Forecast Fire Danger

Fuel Model: V/Y
Valid for: 11/30/2025
Issued on: 11/29/2025



Burn Ban

OUTDOOR BURN BANS

November 27, 2025

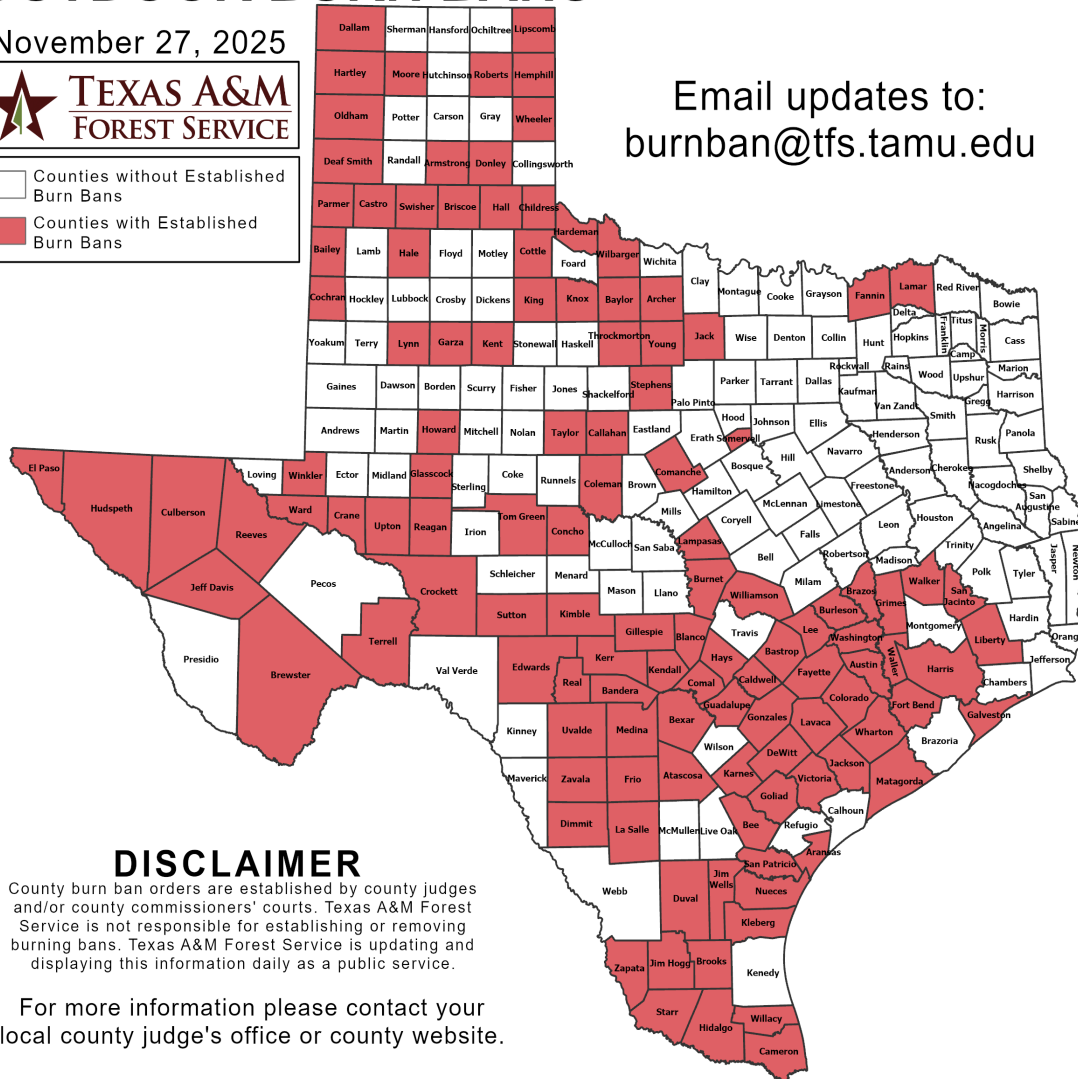


Counties without Established Burn Bans
Counties with Established Burn Bans

Email updates to:
burnban@tfs.tamu.edu

Counties with Burn Bans: 121

Aransas
Archer
Armstrong
Atascosa
Austin
Bailey
Bandera
Bastrop
Baylor
Bee
Bexar
Blanco
Brazos
Brewster
Briscoe
Brooks
Burleson
Burnet
Caldwell
Callahan
Cameron
Castro
Childress
Cochran
Coleman
Colorado
Comal
Comanche
Concho
Cottle
Crane
Crockett
Culberson
Dallam
Deaf Smith
DeWitt
Dimmit
Donley
Duval
Edwards
El Paso
Fannin
Fayette
Fort Bend
Frio
Galveston
Garza
Gillespie
Glasscock
Goliad
Gonzales
Grimes
Guadalupe
Hale
Hall
Hardeman
Harris
Hartley
Hays
Hemphill
Hidalgo
Howard
Hudspeth
Jack
Jackson
Jeff Davis
Jim Hogg
Jim Wells
Karnes
Kendall
Kent
Kerr
Kimble
King
Kleberg
Knox
Lamar
Lampasas
La Salle
Lavaca
Lee
Liberty
Lipscomb
Lynn
Matagorda
Medina
Moore
Nueces
Oldham
Parmer
Reagan
Real
Reeves
Roberts
San Jacinto
San Patricio
Somervell
Starr
Stephens
Sutton
Swisher
Taylor
Terrell
Throckmorton
Tom Green
Upton
Uvalde
Victoria
Walker
Waller
Ward
Washington
Wharton
Wheeler
Wilbarger
Willacy
Williamson
Winkler
Young
Zapata
Zavala



DISCLAIMER

County burn ban orders are established by county judges and/or county commissioners' courts. Texas A&M Forest Service is not responsible for establishing or removing burning bans. Texas A&M Forest Service is updating and displaying this information daily as a public service.

For more information please contact your local county judge's office or county website.

RED FLAG WARNINGS: www.weather.gov

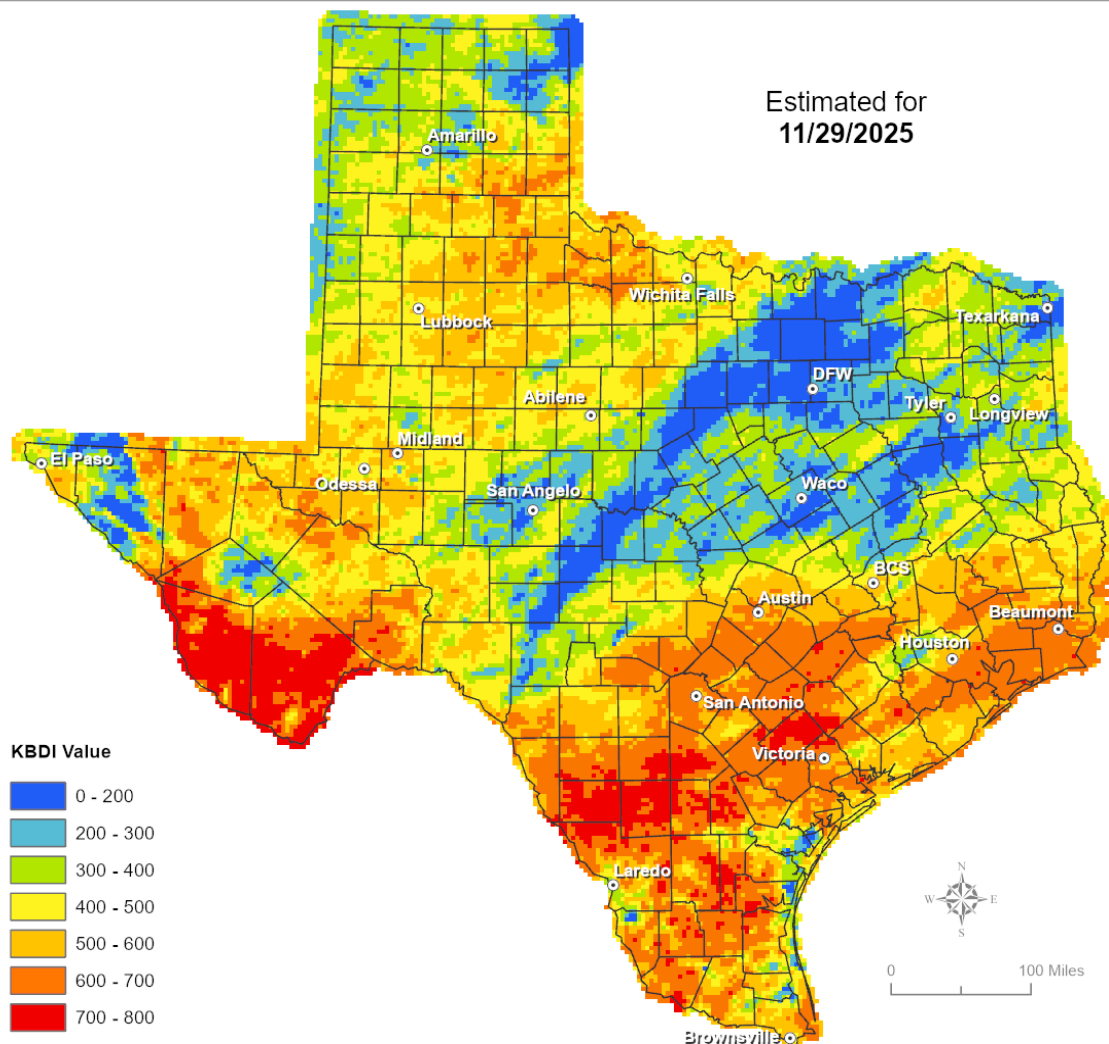
Additional map formats available at <https://tfsweb.tamu.edu/Burnbans/>

Keetch-Byram Drought Index

Keetch-Byram Drought Index

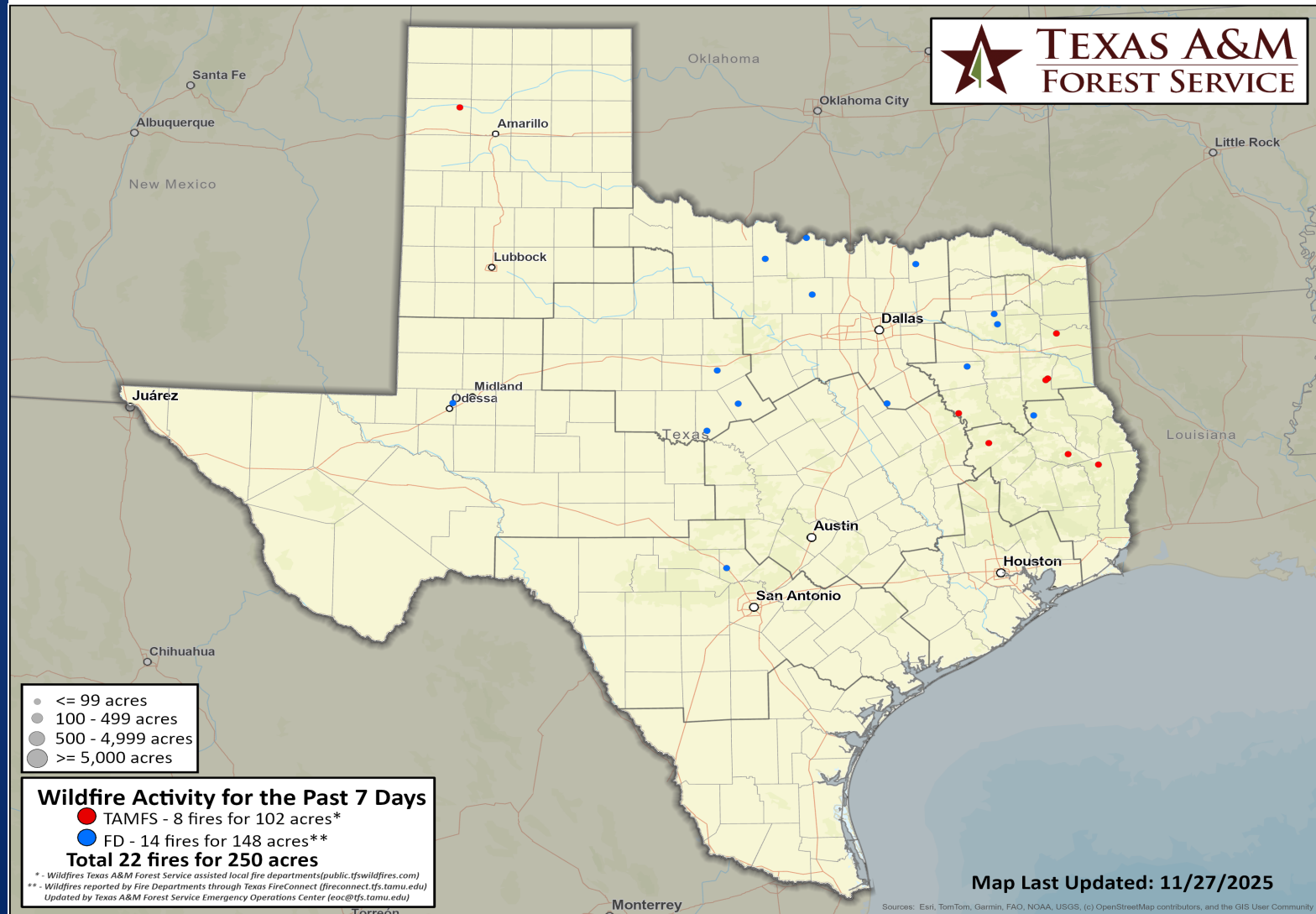
(4 km x 4 km resolution)

Estimated for
11/29/2025



Fire Activity (*Last 24 Hours)

Report of 783 (No Change) fires and 100,017 (No Change) acres have been burned this year. There are 121 (No Change) counties with burn bans. The Keetch–Byram Drought Index list contains 158 (-1) counties with an average over 400.



Training

DATES		TITLE	COURSE	LOCATION
11/28/25	12/02/25	Intermediate Incident Command System for Expanding Incidents	G-300	McAllen

Statewide Significant Events

DATES		LOCATION	EVENT
10/11/25	11/30/25	Todd Mission	Texas Renaissance Festival
11/27/25	11/30/25	Canton	Canton First Monday - World's Largest Flea Market