

Texas Division of Emergency Management Texas State Operations Center



**Monday, December 1st, 2025
As of 0900 CDT**

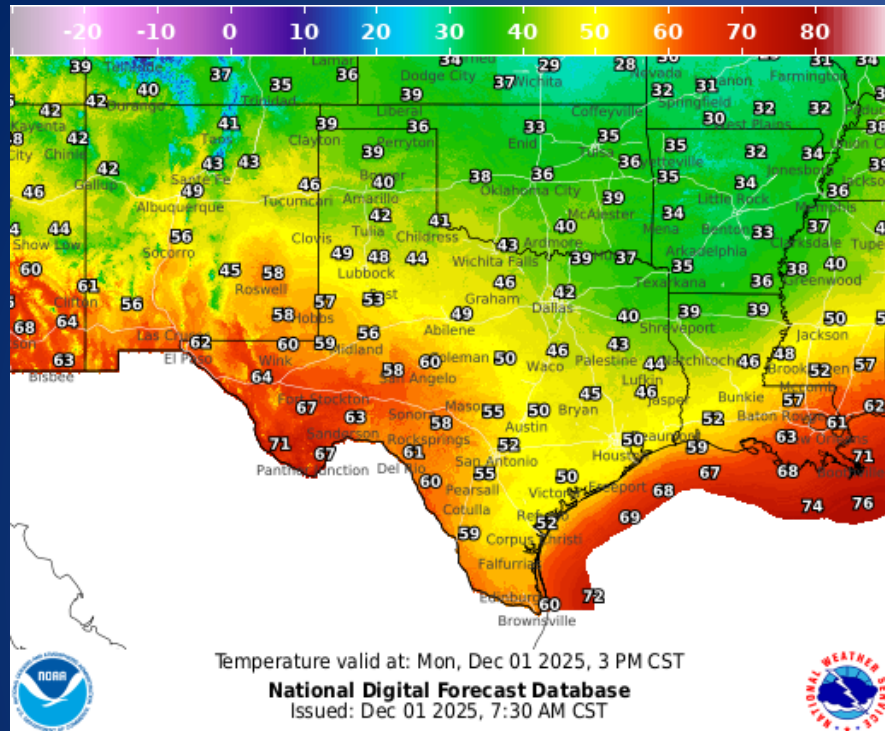
Incidents Reported to the State Operations Center (last 24 hours)

DATE	SUBJECT	LOCATION
11/30/25	PLB Incident #2664 Opened	Galveston County
11/30/25	Initial Report of a Boil Water Notice (BWN)	Hardeman County

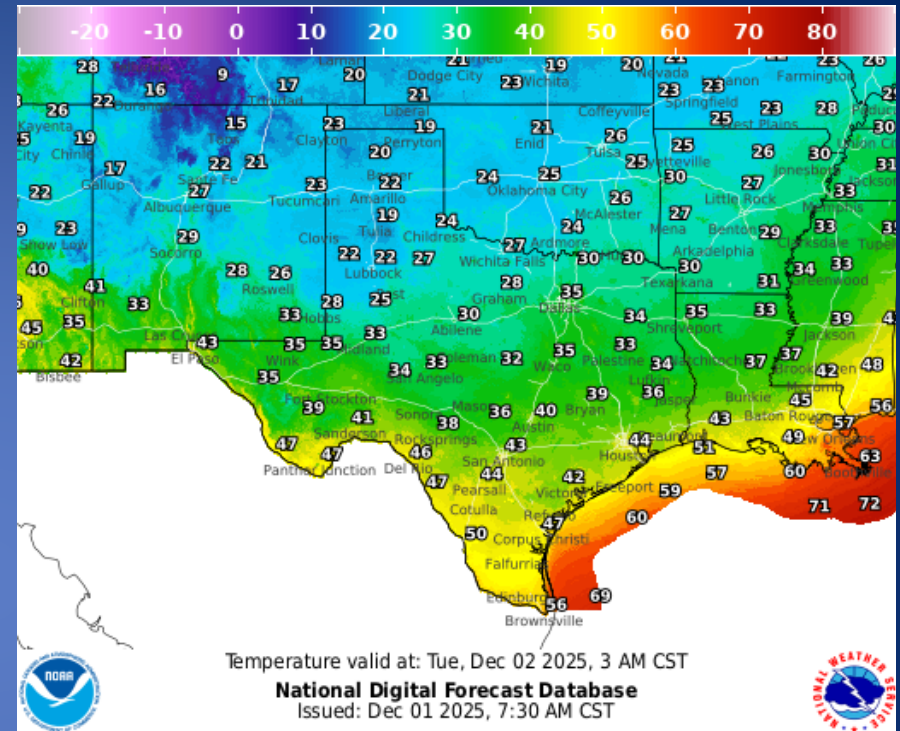
Informational Products Distributed by the State Operations Center

DATE	SUBJECT
11/30/25	NWS Norman, OK: Monday's Wintry Weather Potential
12/01/25	NWS Shreveport, LA: Winter Weather Advisory in Effect Through Noon Monday
12/01/25	NWS Houston, Hazardous Weather Outlook for Monday
12/01/25	NWS El Paso, TX/Santa Teresa, NM: NWS Weather Hazards Outlook - Dec. 1, 2025
12/01/25	Daily NWS Threat Brief

Weather Forecast

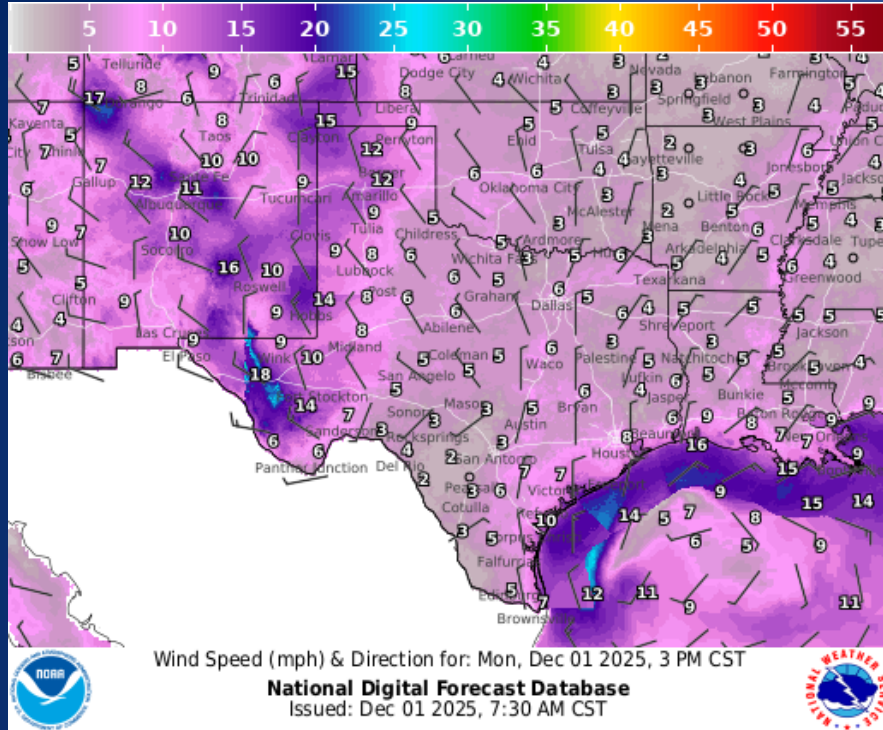


Highs

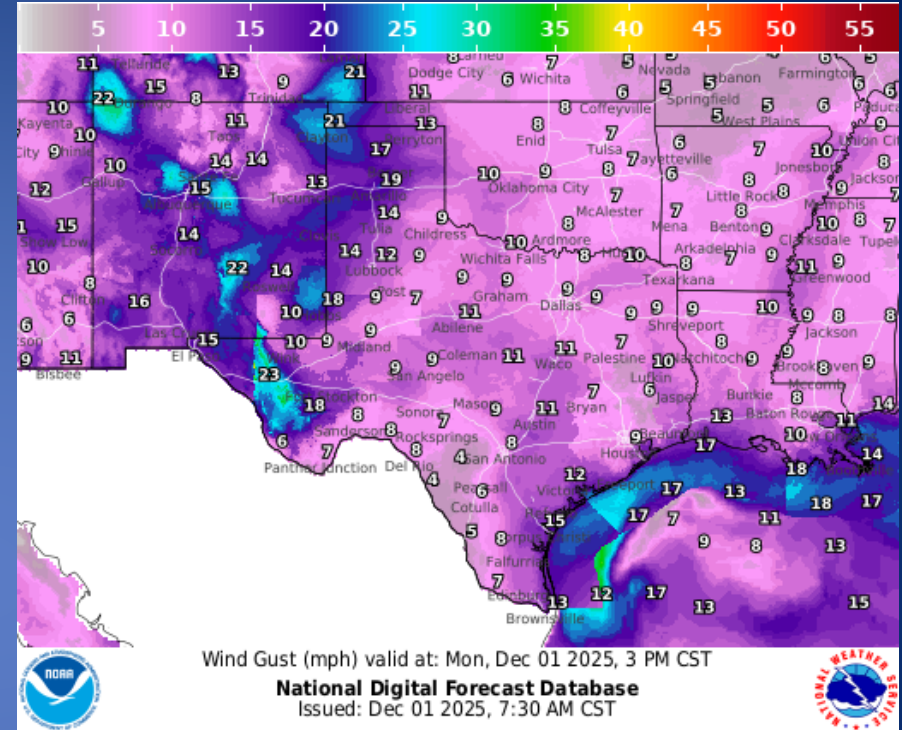


Lows

Weather Forecast

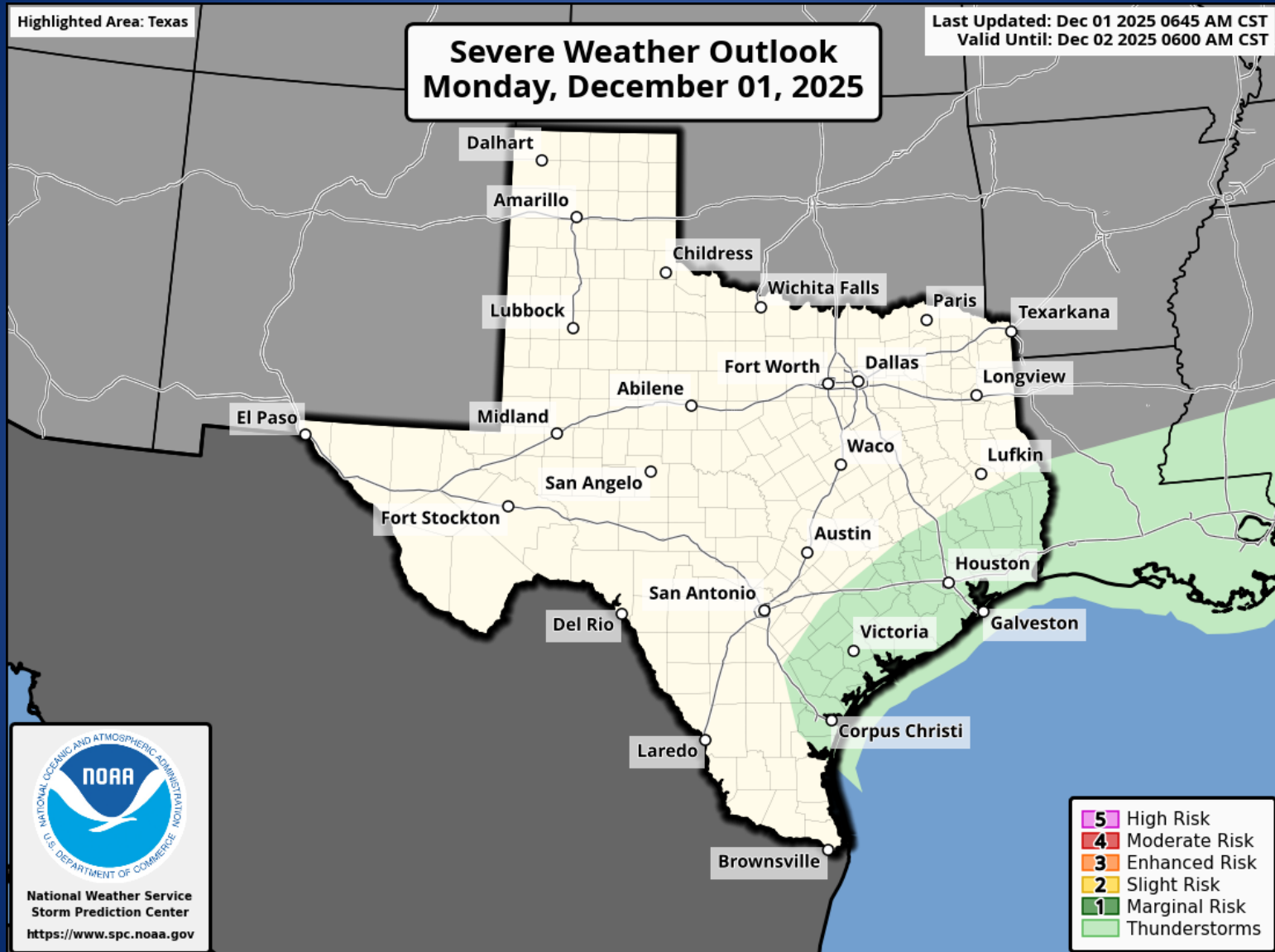


Wind Speeds



Gusts

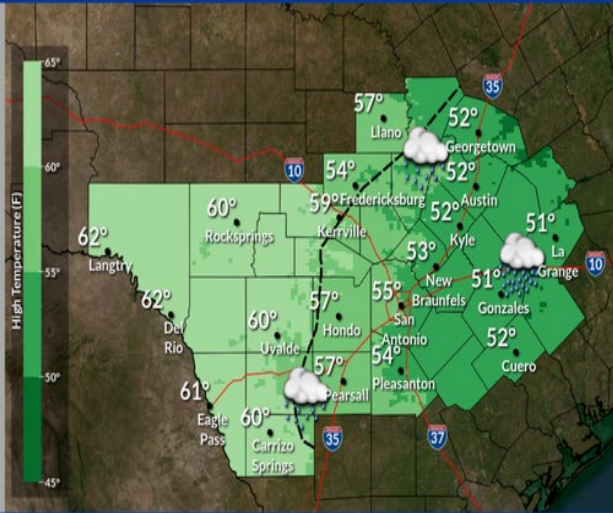
Hazardous Weather



Hazardous Weather

Today: Cloudy & Cool; Rain Chances East

weather.gov/ewx
Updated: Mon Dec 01, 2025 2:10 AM



NATIONAL WEATHER SERVICE AUSTIN/SAN ANTONIO
Follow: X @NWSSanAntonio

Cloudy and cool conditions are in store across south central Texas today. Some light rain is in the forecast for the Hill Country and areas along and east of the Interstate 35 corridor.

Small Craft Advisory

Through Noon

- Coastal waters along the Middle Texas Coast (out to 60 NM)



SEAS

- Waves to 8 FT

WIND

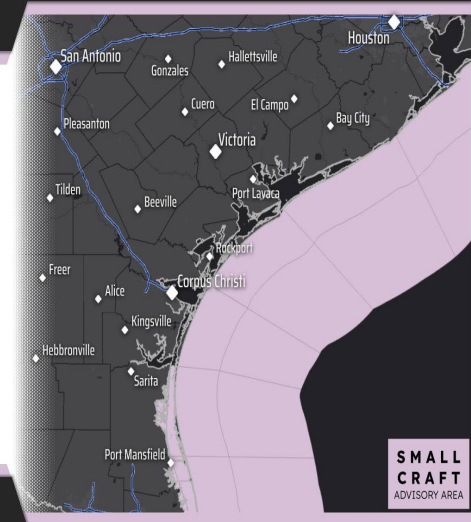
- N 20-25 KT
- Gusts 30 KT



- Wind and wave conditions will be hazardous for small craft.
- Inexperienced mariners, especially those operating smaller vessels, should avoid navigating in these conditions.



NATIONAL WEATHER SERVICE
CORPUS CHRISTI
Follow: X @NWSCorpus



SMALL CRAFT
ADVISORY AREA

Updated: December 1, 2025

A Small Craft Advisory remains in effect for all the open waters of the Gulf from 0-60 nm offshore through noon. Later tonight, these hazardous conditions return with an additional surge of stronger winds and thus likely needing an additional advisory.

Hazardous Weather

Cold and Damp Monday

weather.gov/FWD
Issued Mon Dec 01, 2025 1:17 AM

The cold weather will continue on Monday with periods of light rain during the day.

- Light rain showers mainly across East/Central TX during the day.
- Minimum Winds Chills Tuesday morning: upper teens to mid 20s

What to Do



Bundle up for the morning commute!



Bring pets indoors



NATIONAL WEATHER SERVICE FORT WORTH TX
Follow: X @NWSFortWorth

Light rain will continue to spread across the region on Monday with scattered showers mainly across East and Central Texas. The potential for freezing precipitation along the Red River remains low with no impacts expected. The coldest temperatures will arrive Monday night with lows in the 20s to low 30s. Make sure to bundle up for the morning commute.

Heavy Rain Potential on Monday

Locally Heavy Rainfall Can't Be Completely Ruled Out



Key Messages

- Periods of rain today. Localized heavy downpours possible from roughly the I-10 corridor to the coast, though *this axis could shift a bit further north or south*.
- Ground is wet from Saturday night's rain, and any heavy downpours will be prone to runoff more quickly.
- **Marginal Risk (level 1 of 4)** of Excessive Rainfall for southern parts of SE TX, including the Houston Metro.



Timing

- Through early-mid evening.



Impacts

- Street flooding, more so feeder roads and construction zones.



Actions

- Don't drive across flooded roadways should you encounter one.

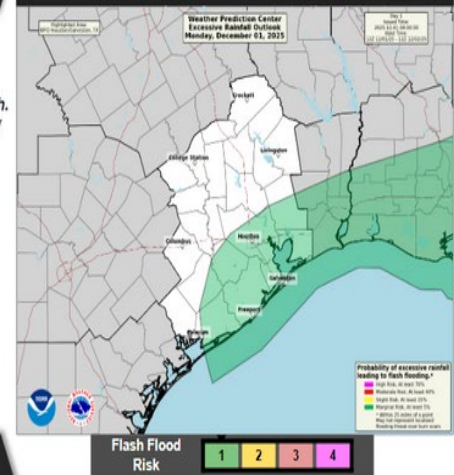


weather.gov/Houston

National Weather Service - Houston/Galveston, TX

Follow: X @NWSHouston

Excessive Rainfall Outlook



Updated: Mon Dec 01, 2025 4:41 AM

Periods of rain today. some possibly heavy at times. Don't drive across flooded roads.

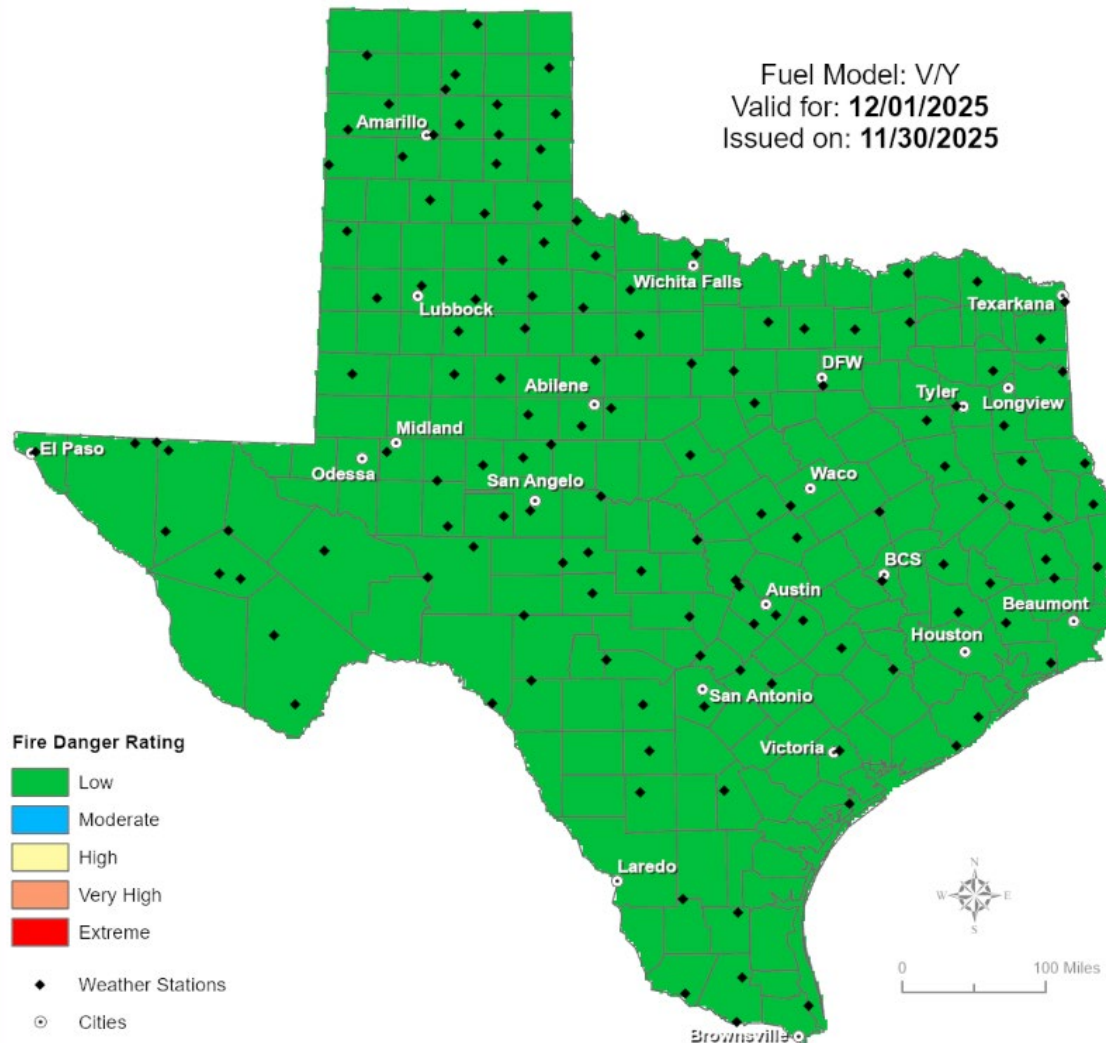
Weather Advisory/Statement/Watch/Warning Issued

DATE	WARNING TYPE	LOCATION
11/30/25	Small Craft Advisory	Cameron, Kenedy, Kleberg, and Willacy Counties
12/01/25	Small Craft Advisory	Brazoria, Calhoun, Chambers, Galveston, Harris, Jackson, and Matagorda Counties

Fire Danger Forecast

Forecast Fire Danger

Fuel Model: V/Y
Valid for: 12/01/2025
Issued on: 11/30/2025



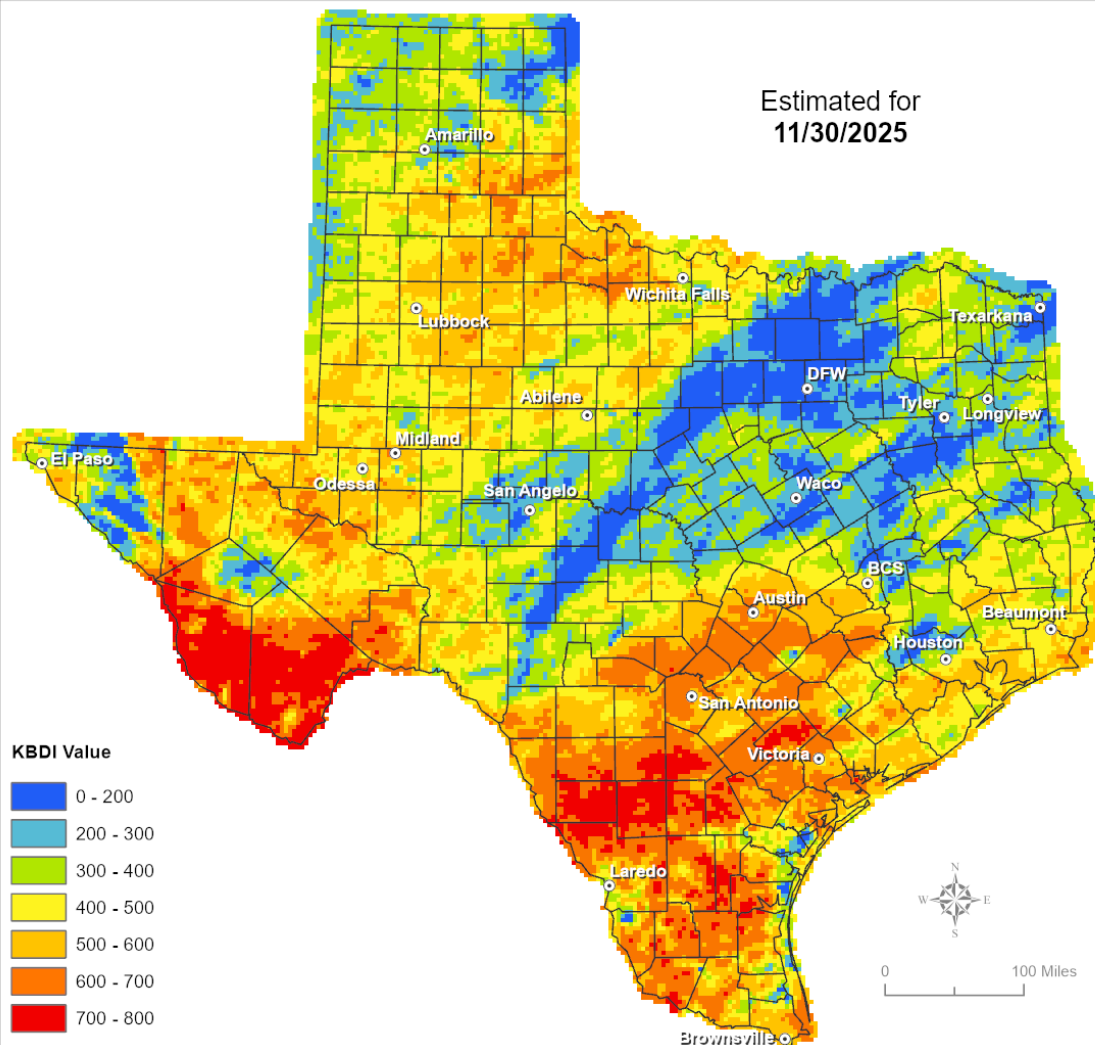
RED FLAG WARNINGS: www.weather.gov
Additional map formats available at <https://tfsweb.tamu.edu/Burnbans/>

Keetch-Byram Drought Index

Keetch-Byram Drought Index

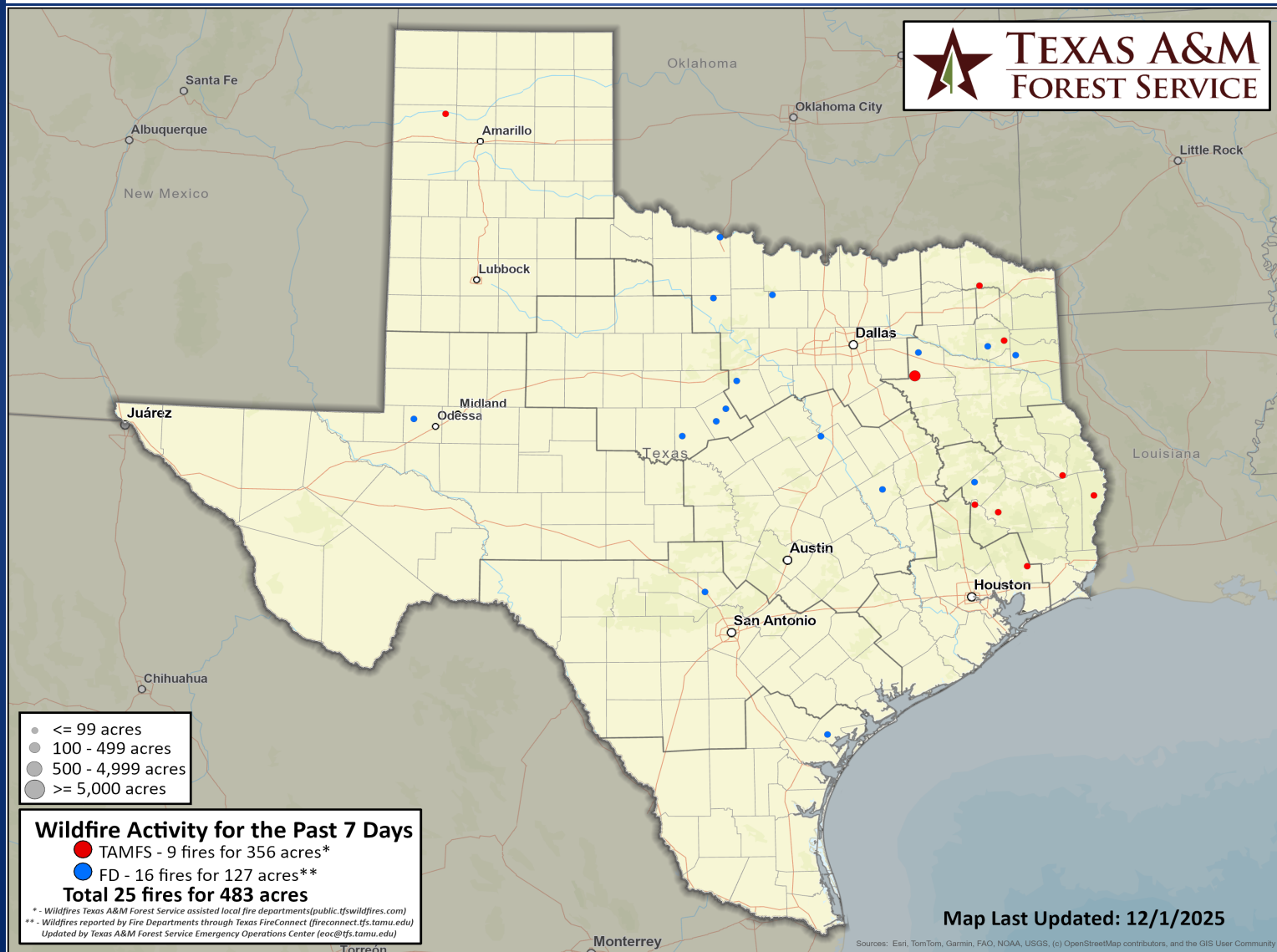
(4 km x 4 km resolution)

Estimated for
11/30/2025



Fire Activity (*Last 24 Hours)

Report of 783 (No Change) fires and 100,017 (No Change) acres have been burned this year. There are 118 (-3) counties with burn bans. The Keetch–Byram Drought Index list contains 148 (-10) counties with an average over 400.



Training

DATES		TITLE	COURSE	LOCATION
11/28/25	12/02/25	Intermediate Incident Command System for Expanding Incidents	G-300	McAllen
12/01/25	12/15/25	Foundations of Emergency Management	L-101	Fort Worth
12/01/25	12/02/25	Continuity of Operations Program Management	L-1302	San Antonio