

Texas Division of Emergency Management Texas State Operations Center



**Thursday, December 4th, 2025
As of 0900 CDT**

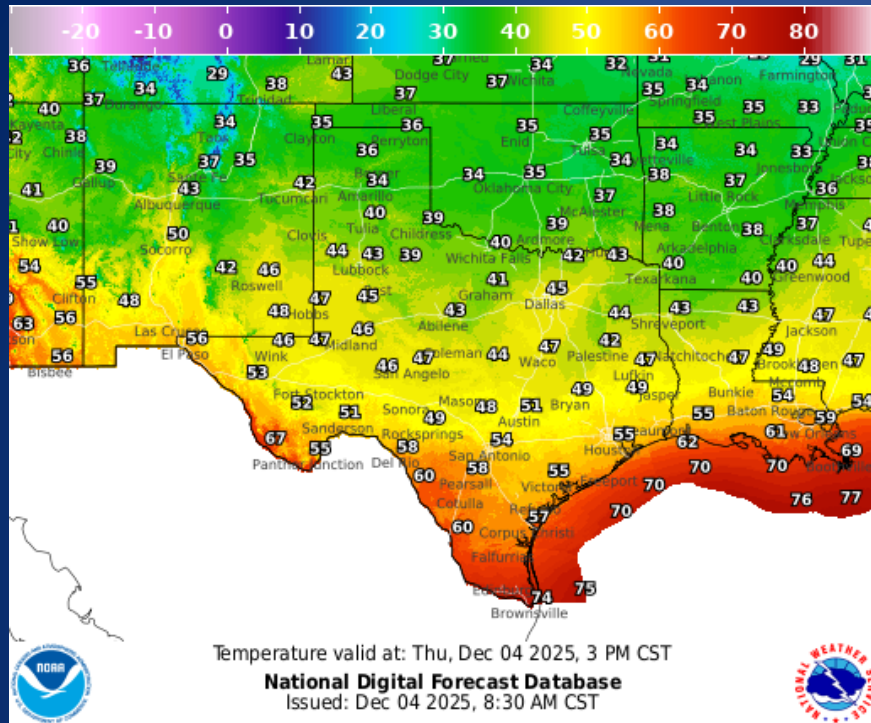
Incidents Reported to the State Operations Center (last 24 hours)

DATE	SUBJECT	LOCATION
12/03/25	Initial and Final Report of the Whitney ISD School Bus Accident	Hill County
12/04/25	Initial Report of a School Bus Accident	Atascosa County

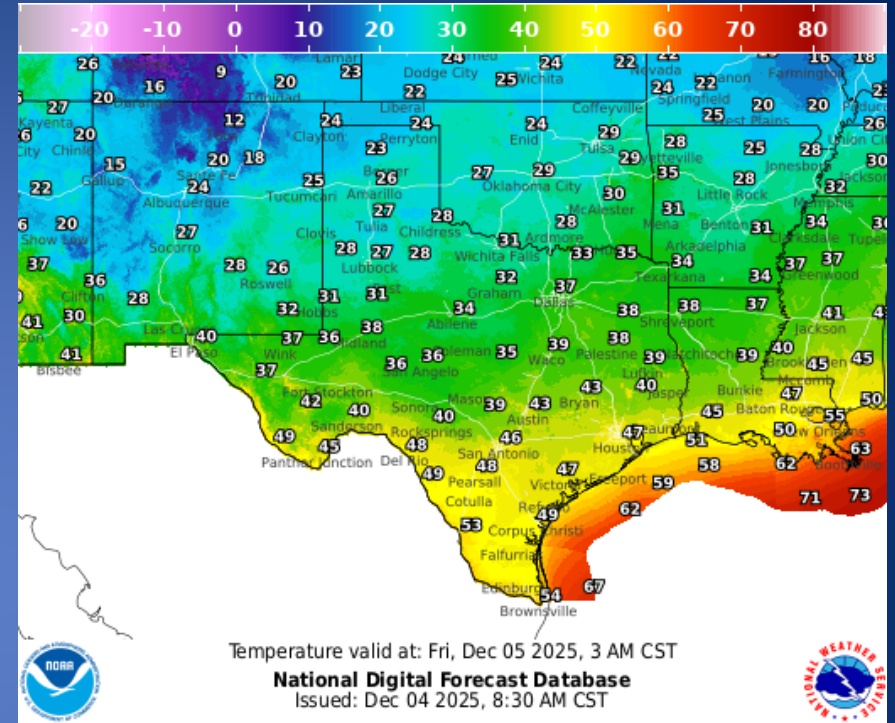
Informational Products Distributed by the State Operations Center

DATE	SUBJECT
12/03/25	Daily Situation Report [25-0026 02JUL Severe Weather]
12/04/25	NWS Amarillo Winter Weather Briefing
12/04/25	NWS El Paso, TX/Santa Teresa, NM: NWS Weather Hazards Outlook
12/04/25	Daily NWS Threat Brief

Weather Forecast

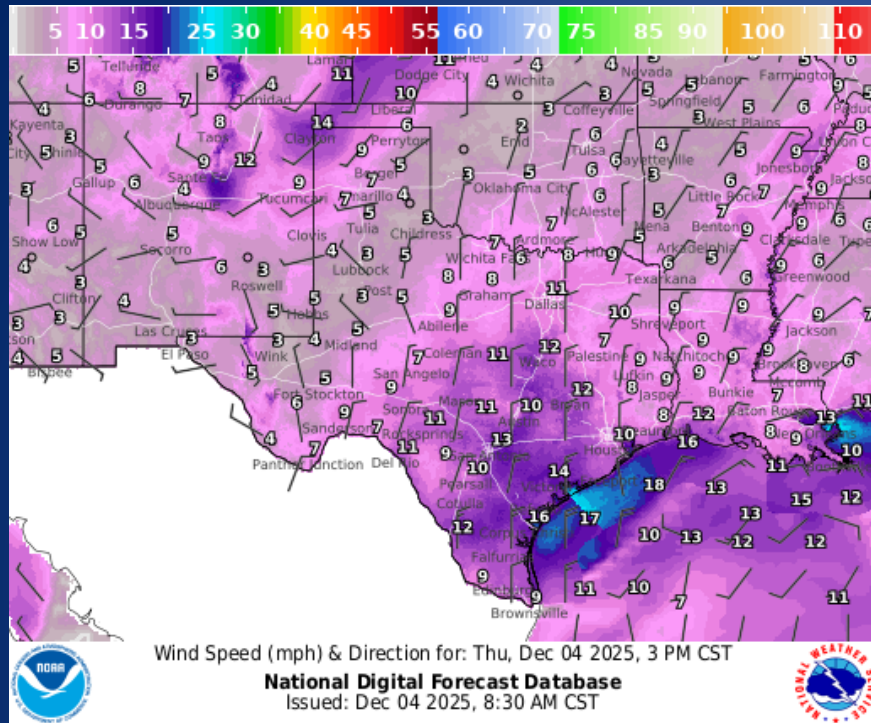


Highs

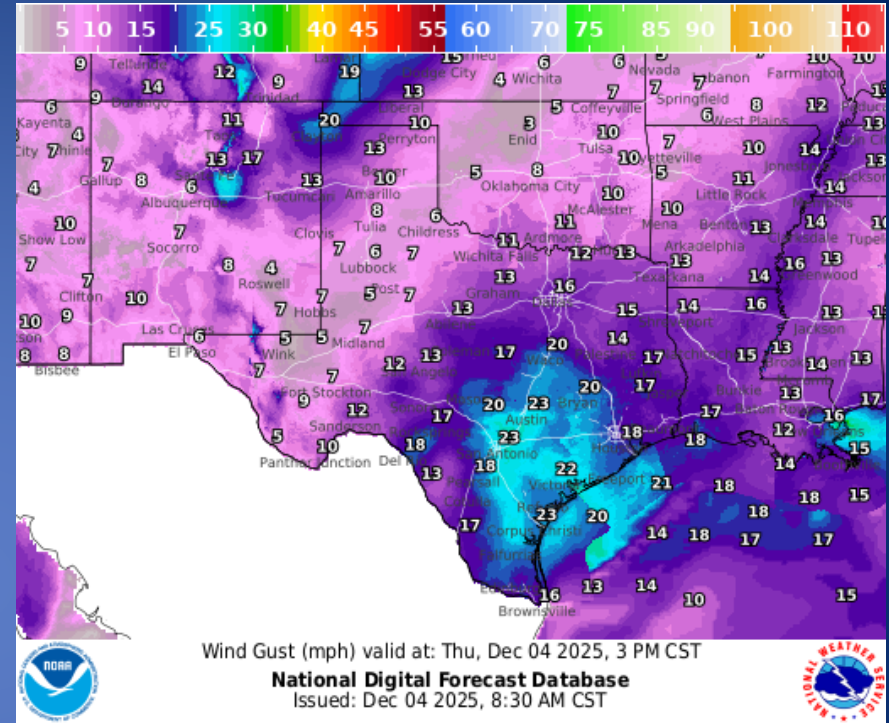


Lows

Weather Forecast

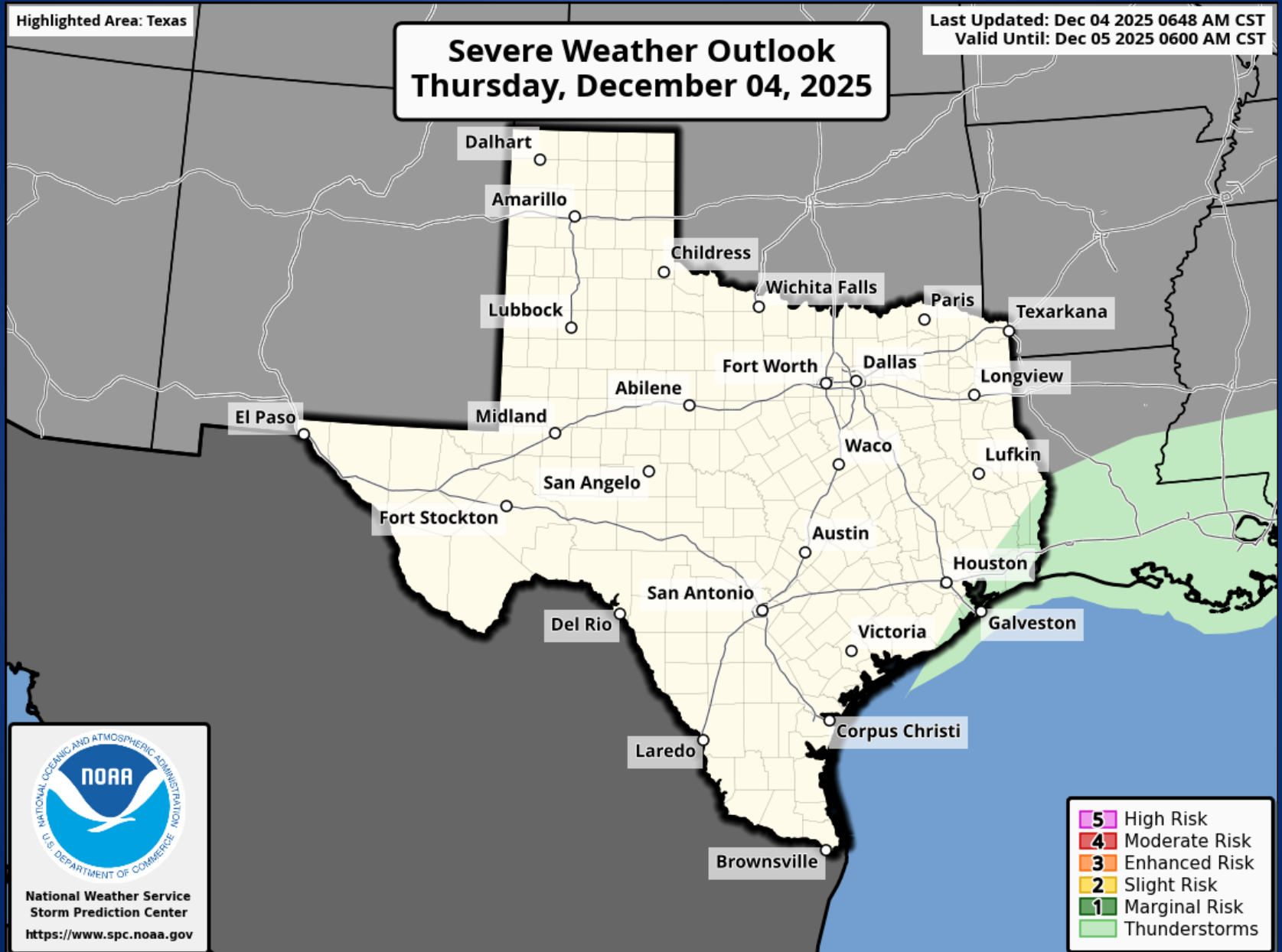


Wind Speeds



Gusts

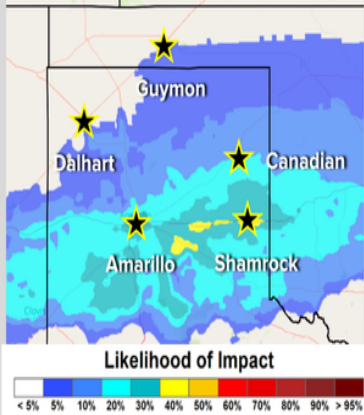
Hazardous Weather



Hazardous Weather

Potential for More Winter Weather Impacts this Morning

Potential for Winter Weather Impacts



Further snowfall this morning will continue to cause impacts in the panhandles. This is most likely to occur in the southern panhandles where the chances for further snowfall is the highest.

Potential Impacts:



Slick roadways and sidewalks due to snow and/or ice.



Low visibility due to falling snow.



National Weather Service Amarillo

Follow Us: @NWSAmarillo



Updated:

Thu Dec 04, 2025 3:05 AM

The ongoing and previously fallen snowfall will likely lead to impacts to the morning commute. Slick patches on the roads can be expected.

Winter Weather Advisory

Use Caution if Driving
Check out [weather.gov](#) for more information.



9 PM Wednesday - Noon Thursday



The southern Texas Panhandle and northwestern South Plains.



Up to an inch of snow expected with locally higher amounts

IMPACTS



SLIPPERY -
HAZARDOUS TRAVEL



BLOWING &
DRIFTING



REDUCED
VISIBILITIES



DIFFICULT DRIVING
CONDITIONS



NATIONAL WEATHER SERVICE
LUBBOCK, TEXAS

Follow: @NWSLubbock

Updated: Wed Dec 03, 2025 9:19 PM

A winter weather advisory is in effect from the southern Texas Panhandle and northwestern South Plains from 9 PM Wednesday through Noon Thursday. Up to an inch of snowfall can be expected with locally higher amounts.

Hazardous Weather

Small Craft Advisory

2PM this afternoon until Midnight



- Galveston and Matagorda Bay
- Gulf Waters



SEAS

- 4-5 ft near shore
- 5-6 ft offshore
- Rough bay waters

WIND

- N 15-25 KT
- 30 KT gusts offshore



- Wind and wave conditions will be hazardous for small craft.
- Inexperienced mariners, especially those operating smaller vessels, should avoid navigating in these conditions.



NATIONAL WEATHER SERVICE
HOUSTON/GALVESTON
Follow: X f @NWSHouston



SMALL
CRAFT
ADVISORY AREA

Updated: December 4, 2025

Expected hazardous winds and seas this afternoon and evening have prompted the issuance of a Small Craft Advisory for the bays and Gulf waters this afternoon and evening.

Small Craft Advisory

In Effect from 2 PM Today - Midnight Tonight



- Bays & Open Waters from Baffin Bay to Matagorda Ship Channel | 0-60 NM



SEAS

- 5-8 ft

WIND

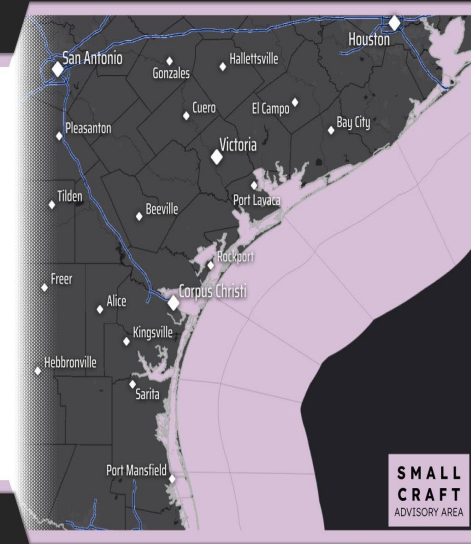
- N 20 kt with gusts to 25 kt



- Wind and wave conditions will be hazardous for small craft.
- Inexperienced mariners, especially those operating smaller vessels, should avoid navigating in these conditions.



NATIONAL WEATHER SERVICE
CORPUS CHRISTI
Follow: X f @NWSCorpus



SMALL
CRAFT
ADVISORY AREA

Updated: December 4, 2025

A Small Craft Advisory is in effect from 2 PM this afternoon to midnight tonight. Winds will shift out of the north at around 20 knots with gusts to 25 knots in the wake of a cold front. Seas of 5-8 feet are expected.

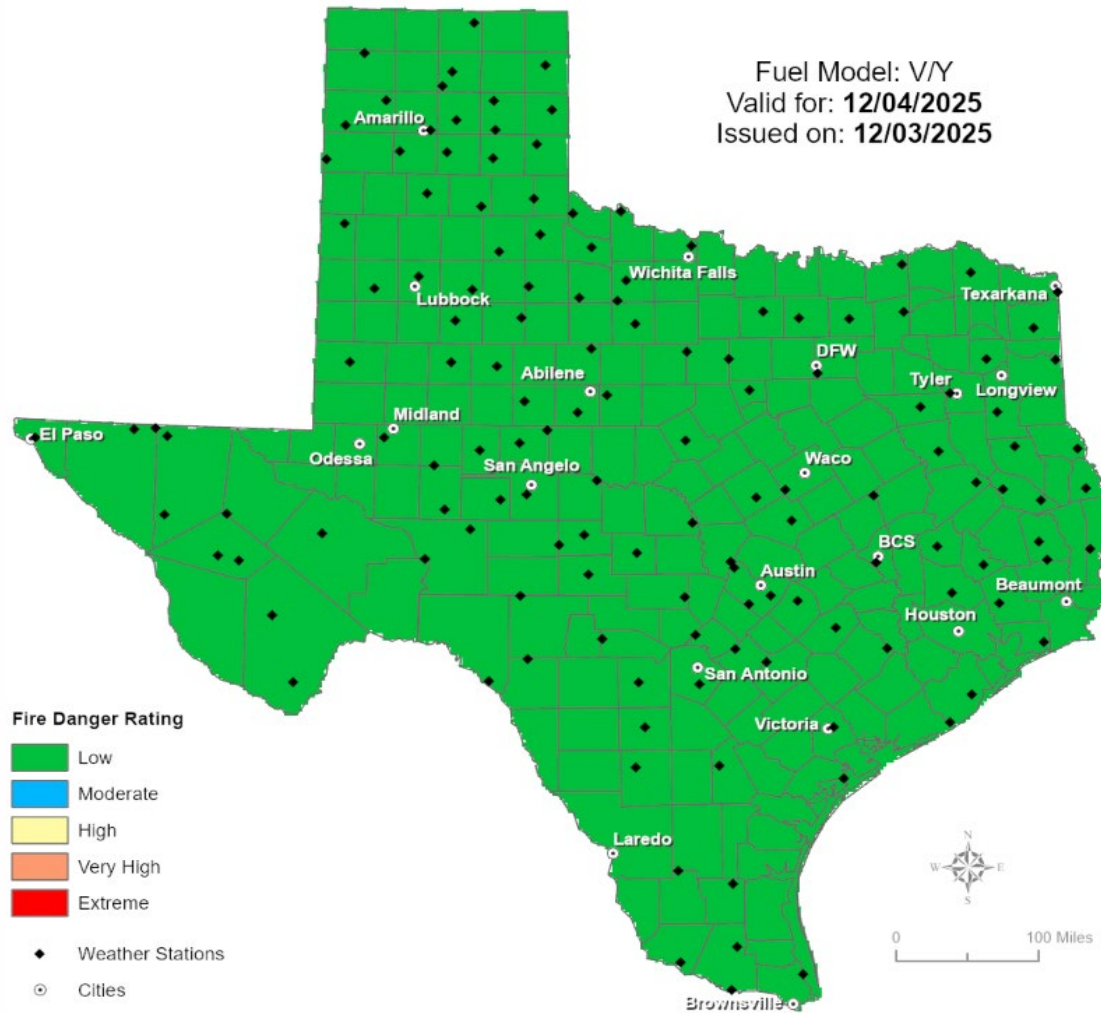
Weather Advisory/Statement/Watch/Warning Issued

DATE	WARNING TYPE	LOCATION
12/03/25	Special Weather Statement	Bailey, Briscoe, Castro, Childress, Cochran, Cottle, Crosby, Dickens, Floyd, Garza, Hale, Hall, Hockley, Jasper, Kent, King, Lamb, Lubbock, Lynn, Motley, Newton, Parmer, Stonewall, Swisher, Terry, and Yoakum Counties
12/03/25	Winter Weather Advisory	Armstrong, Bailey, Briscoe, Carson, Castro, Childress, Collingsworth, Dallam, Deaf Smith, Donley, Gray, Hale, Hall, Hansford, Hartley, Hemphill, Hutchinson, Lamb, Lipscomb, Moore, Ochiltree, Oldham, Parmer, Potter, Randall, Roberts, Sherman, Swisher, and Wheeler Counties
12/03/25	Marine Dense Fog Advisory	Aransas, Brazoria, Calhoun, Kleberg, Matagorda, Nueces, Refugio, and San Patricio Counties
12/03/25	Small Craft Advisory	Aransas, Brazoria, Calhoun, Cameron, Chambers, Galveston, Harris, Kenedy, Nueces, Refugio, San Patricio, and Willacy Counties
12/04/25	Small Craft Advisory	Aransas, Brazoria, Brazos, Calhoun, Jackson, Nueces, Refugio, Matagorda, and San Patricio Counties
12/04/25	Dense Fog Advisory	Aransas, Calhoun, Kleberg, Nueces, Refugio, and San Patricio Counties

Fire Danger Forecast

Forecast Fire Danger

Fuel Model: V/Y
Valid for: 12/04/2025
Issued on: 12/03/2025



Burn Ban

OUTDOOR BURN BANS

December 04, 2025

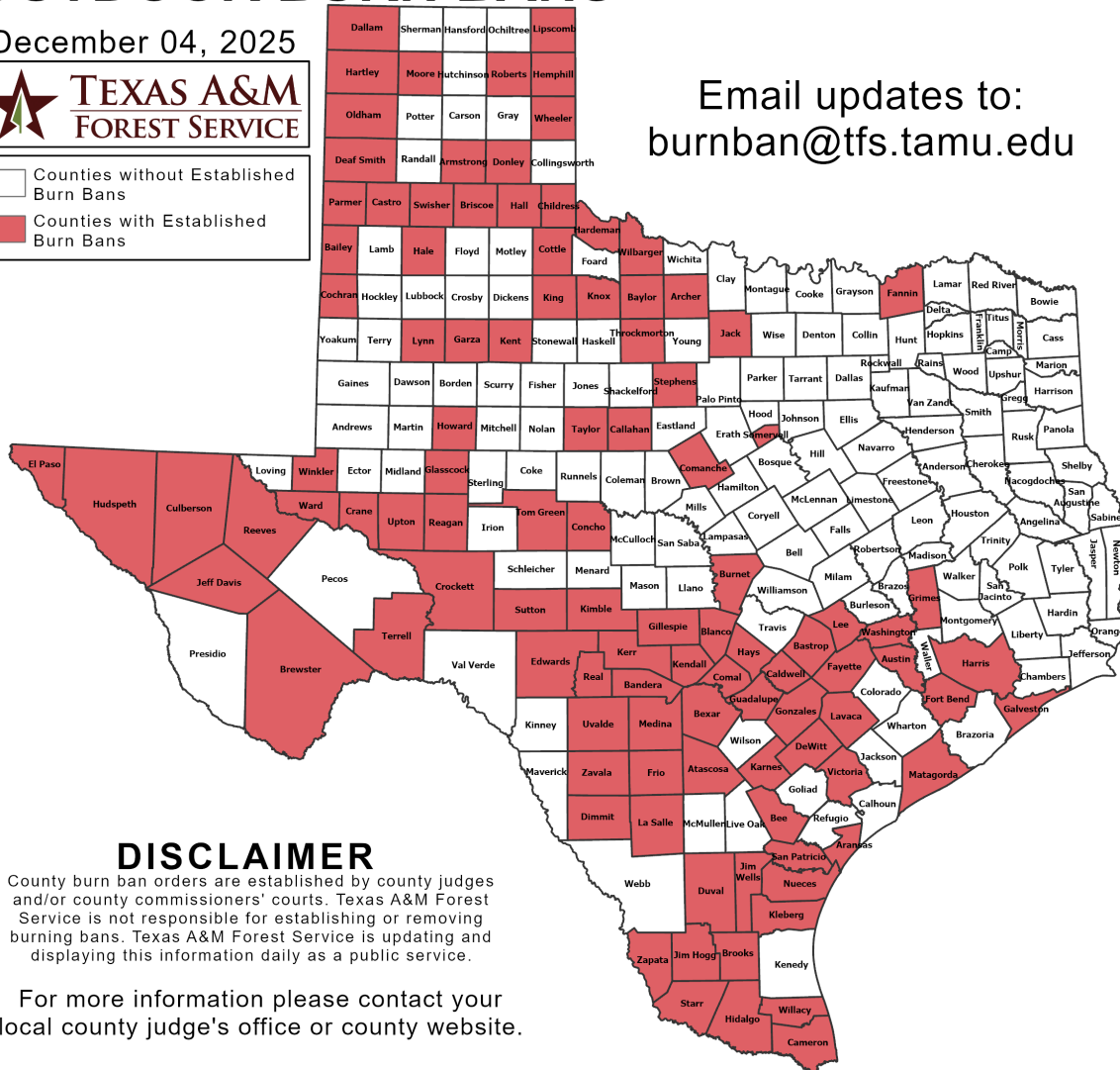


- Counties without Established Burn Bans
- Counties with Established Burn Bans

Email updates to:
burnban@tfs.tamu.edu

Counties with Burn Bans: 106

Aransas	El Paso	Lee
Archer	Fannin	Lipscomb
Armstrong	Fayette	Lynn
Atascosa	Fort Bend	Matagorda
Austin	Frio	Medina
Bailey	Galveston	Moore
Bandera	Garza	Nueces
Bastrop	Gillespie	Oldham
Baylor	Glasscock	Parmer
Bee	Gonzales	Reagan
Bexar	Grimes	Real
Blanco	Guadalupe	Reeves
Brewster	Hale	Roberts
Briscoe	Hall	San Patricio
Brooks	Hardeman	Somervell
Burnet	Harris	Starr
Caldwell	Hartley	Stephens
Callahan	Hays	Sutton
Cameron	Hemphill	Swisher
Castro	Hidalgo	Taylor
Childress	Howard	Terrell
Cochran	Hudspeth	Throckmorton
Comal	Jack	Tom Green
Comanche	Jeff Davis	Upton
Concho	Jim Hogg	Uvalde
Cottle	Jim Wells	Victoria
Crane	Karnes	Ward
Crockett	Kendall	Washington
Culberson	Kerr	Wheeler
Dallam	Kimble	Wilbarger
Deaf Smith	King	Willacy
DeWitt	Kleberg	Winkler
Dimmit	Knox	Zapata
Donley	La Salle	Zavala
Duval	Lavaca	
Edwards		



DISCLAIMER

County burn ban orders are established by county judges and/or county commissioners' courts. Texas A&M Forest Service is not responsible for establishing or removing burning bans. Texas A&M Forest Service is updating and displaying this information daily as a public service.

For more information please contact your local county judge's office or county website.

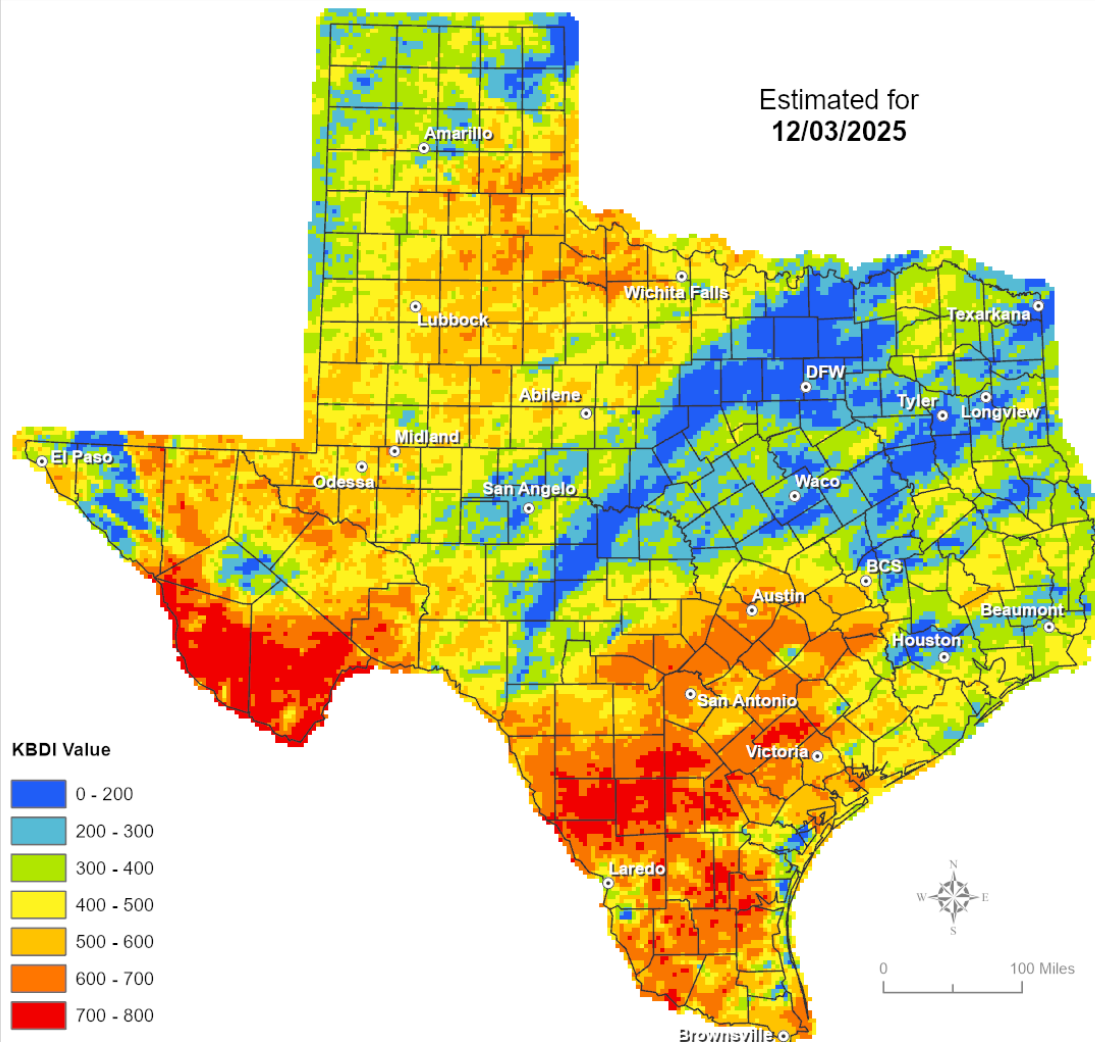
RED FLAG WARNINGS: www.weather.gov
Additional map formats available at <https://tfsweb.tamu.edu/Burnbans/>

Keetch-Byram Drought Index

Keetch-Byram Drought Index

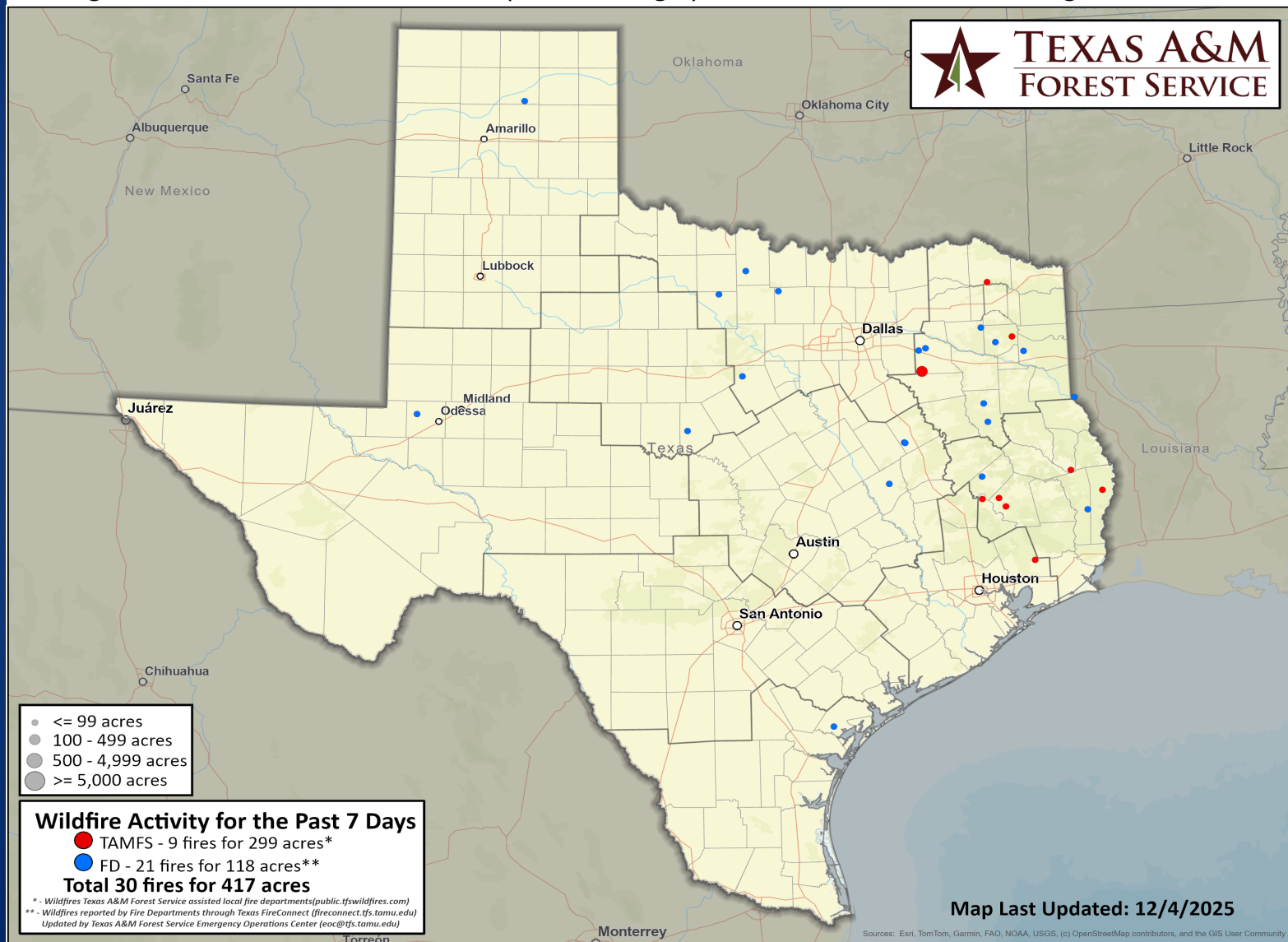
(4 km x 4 km resolution)

Estimated for
12/03/2025



Fire Activity (*Last 24 Hours)

Report of 792 (No Change) fires and 100,315 (No Change) acres have been burned this year. There are 106 (-3) counties with burn bans. The Keetch–Byram Drought Index list contains 139 (No Change) counties with an average over 400.



Training

DATES		TITLE	COURSE	LOCATION
12/01/25	12/15/25	Foundations of Emergency Management	L-101	Fort Worth
12/01/25	12/04/25	Confined Space Rescue	H-304	Nacogdoches
12/01/25	12/04/25	Swiftwater Rescue	H-311	San Marcos
12/01/25	12/05/25	HazMat Technician (NFPA Certification Course)	H-501	Schertz
12/02/25	12/04/25	Public Information Basics	L-105	Weslaco
12/02/25	12/04/25	Disaster Accounting Basics	T-ACC600	Austin
12/03/25	12/04/25	Threat and Hazard Identification and Risk Assessment and Stakeholder Preparedness Review	MGT-310	San Antonio
12/03/25	12/05/25	Intermediate Incident Command System for Expanding Incidents	G-300	San Marcos
12/03/25	12/05/25	Public Information Basics	L-105	Conroe
12/04/25	12/05/25	Advanced Incident Command System for Complex Incidents	G-400	Houston, San Antonio
12/04/25	12/05/25	Air Monitoring and Sampling for Hazardous Materials	H-510	San Benito