

Texas Division of Emergency Management Texas State Operations Center



Thursday, December 5th, 2025
As of 0900 CDT

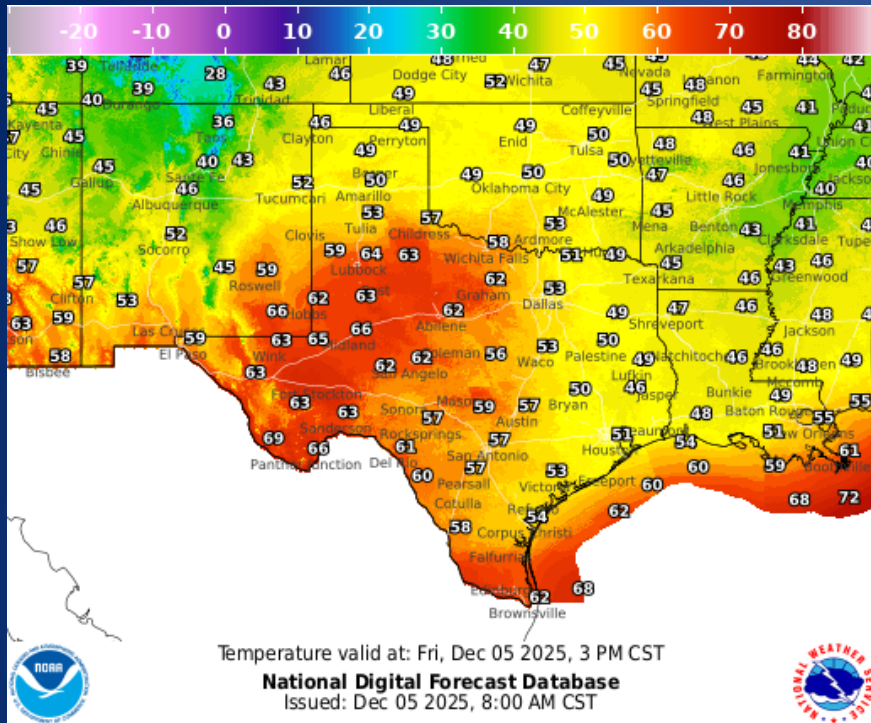
Incidents Reported to the State Operations Center (last 24 hours)

| DATE | SUBJECT | LOCATION |
|----------|--|-----------------|
| 12/04/25 | Final Report of a School Bus Accident | Atascosa County |
| 12/04/25 | Initial Report of a Road Closure (IH-10) | Colorado County |
| 12/04/25 | Final Report of a Road Closure (IH-10) | Colorado County |

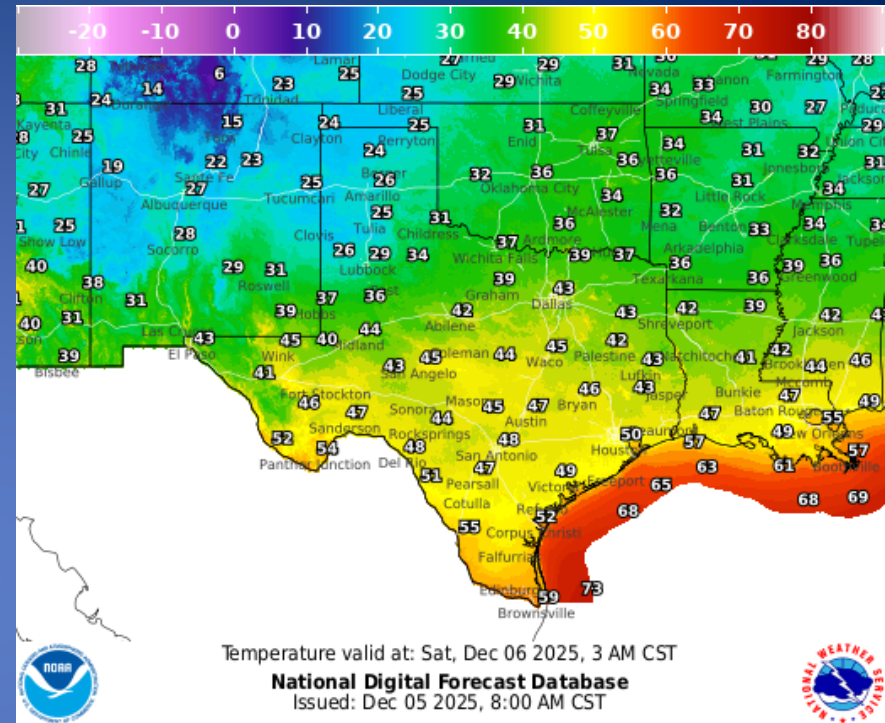
Informational Products Distributed by the State Operations Center

| DATE | SUBJECT |
|----------|---|
| 12/04/25 | Daily Situation Report |
| 12/04/25 | NWS El Paso, TX/Santa Teresa, NM: Drought Information Statement |
| 12/04/25 | Texas Special Events List for 12-04-2025 |
| 12/05/25 | Daily NWS Threat Brief for FEMA Region 6 |

Weather Forecast

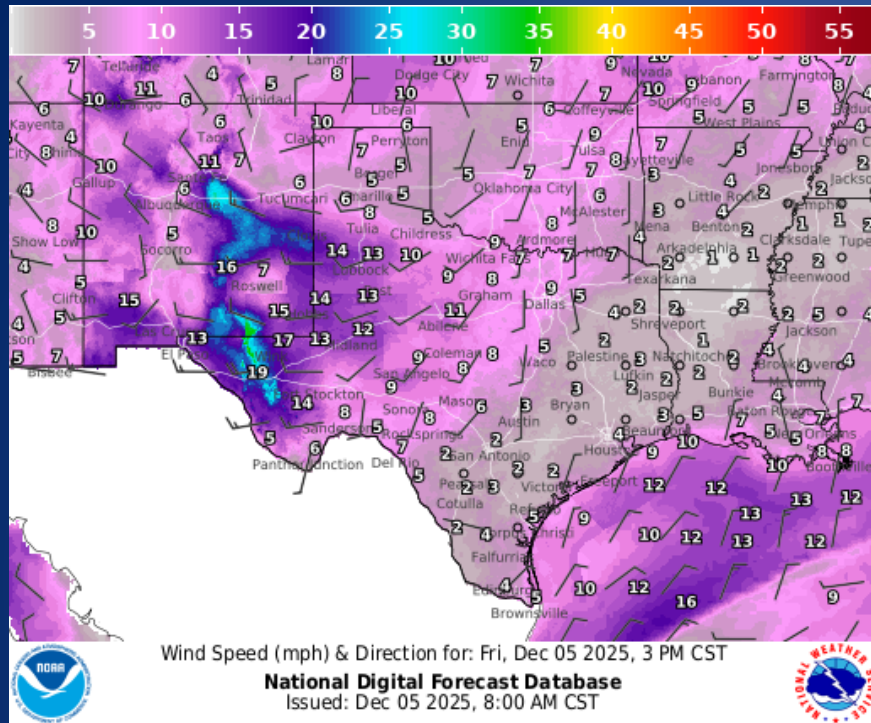


Highs

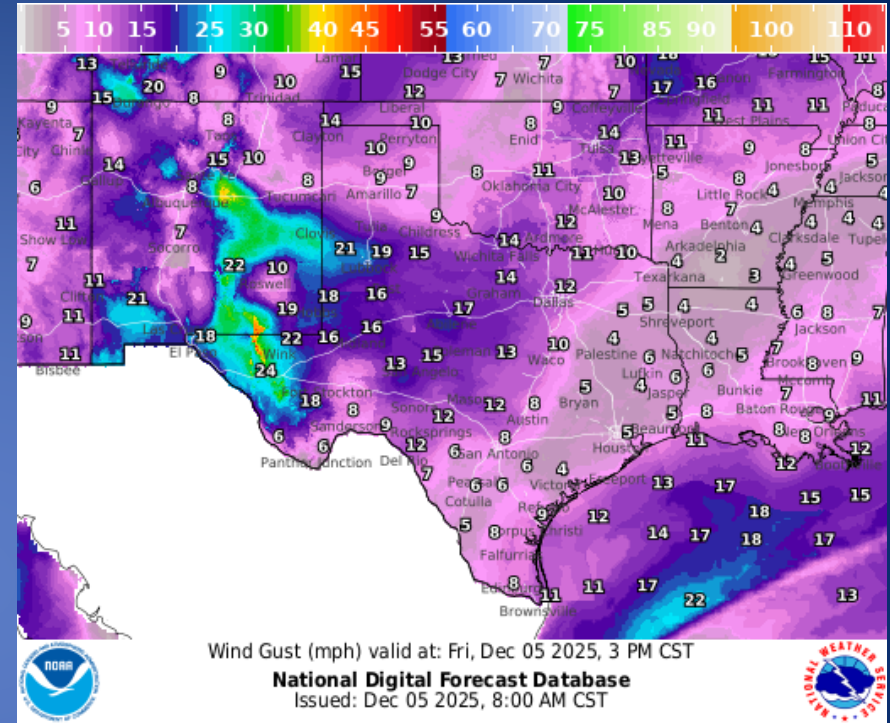


Lows

Weather Forecast



Wind Speeds



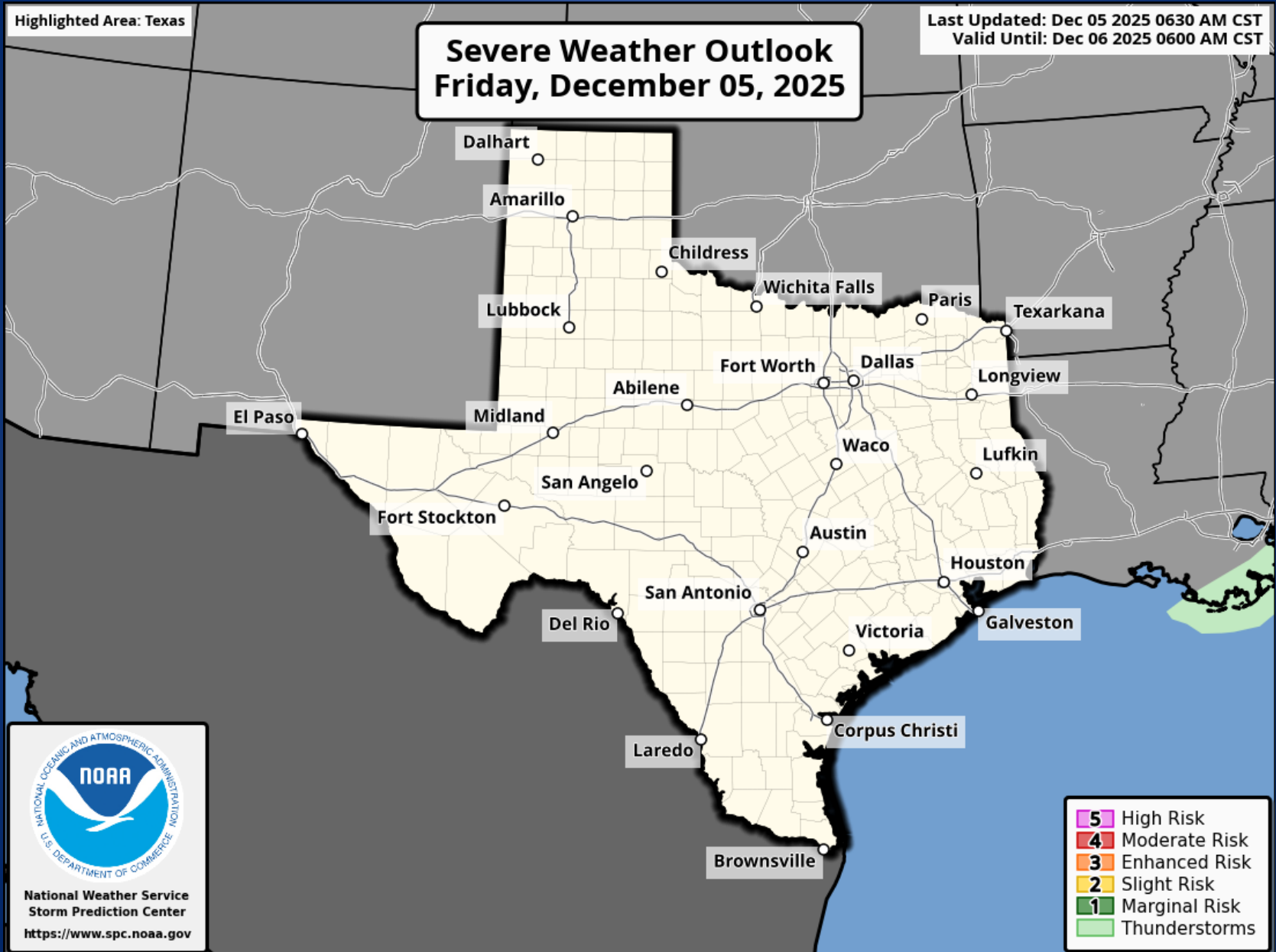
Gusts

Hazardous Weather

Highlighted Area: Texas

Severe Weather Outlook Friday, December 05, 2025

Last Updated: Dec 05 2025 0630 AM CST
Valid Until: Dec 06 2025 0600 AM CST



Hazardous Weather

High Wind Warning

10 AM CST This Morning - 9 PM CST This Evening

Guadalupe/Delaware Mountains
and the Carlsbad Caverns NP

- Sustained: 35 - 45 mph
- Gusts: Up to 60 mph



Severe turbulence possible,
use caution if flying low
near mountains



Difficult driving
in high-profile vehicles



HIGH
WIND
WARNING AREA

Updated: December 5, 2025

weather.gov/Midland


Follow: @NWSMidland

National Weather Service · Midland/Odessa, TX

A High Wind Warning will be in effect for the Guadalupe and Delaware Mountains, including Carlsbad Caverns from 10 AM CST/9 AM MST Friday morning through 9 PM CST/8 PM MST Friday evening. Driving through Guadalupe Pass may be difficult and there may be increased turbulence due to mountain waves.

High Risk of Rip Currents

Can You Spot a Rip Current?



Clue: Waves are *not* breaking & water is often darker



Lower Texas beaches



Numerous strong,
life-threatening rip currents



Rip currents can sweep even
the best swimmers away from
shore into deeper water!

**Residents and visitors are
strongly urged to stay out of
the surf!**



NATIONAL WEATHER SERVICE BROWNSVILLE/RCV

Follow: @NWSBrownsville

weather.gov/bro

Updated: Fri Dec 05, 2025 12:50 AM

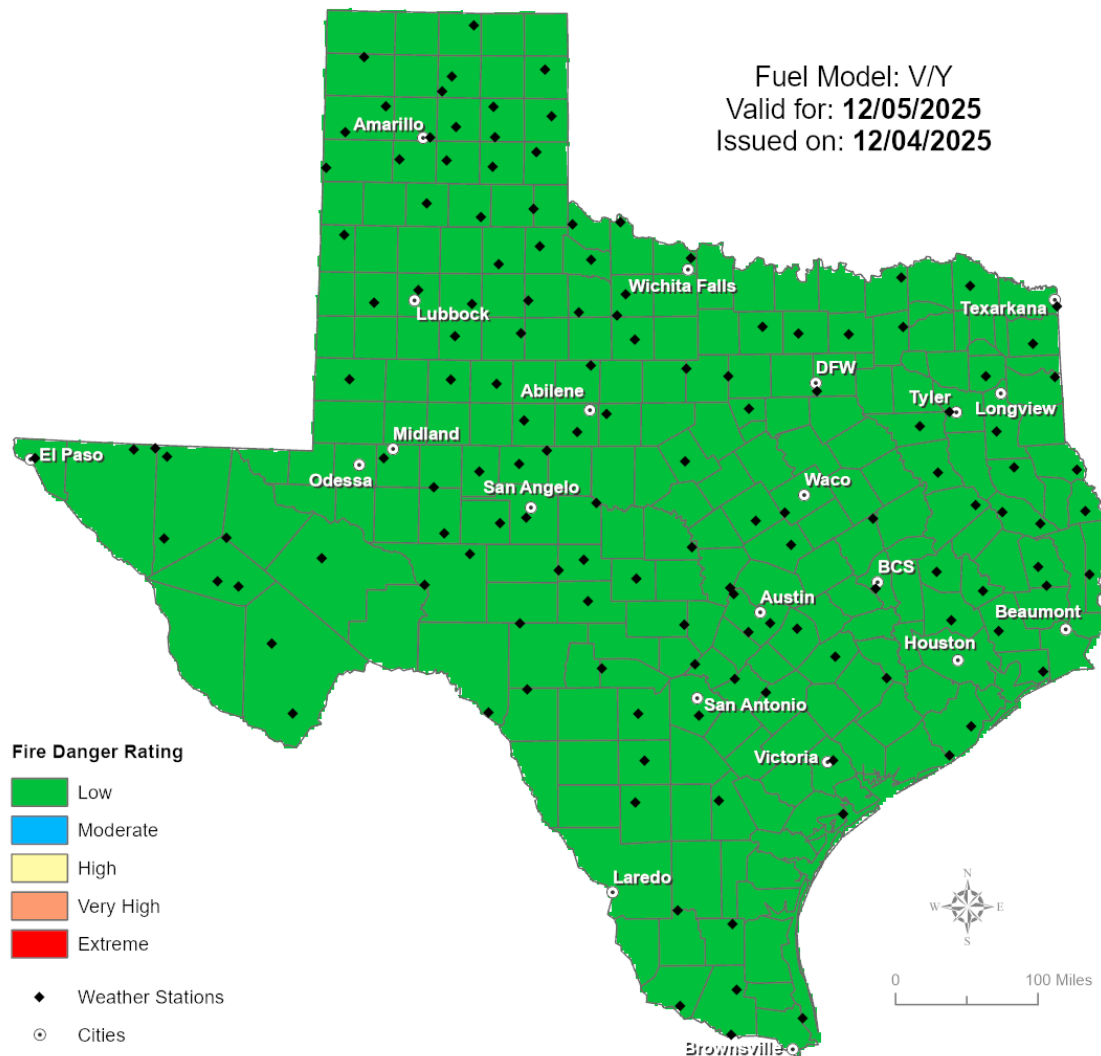
There is a HIGH RISK of rip currents at the local beaches until sunset today.

Weather Advisory/Statement/Watch/Warning Issued

| DATE | WARNING TYPE | LOCATION |
|----------|---------------------------|--|
| 12/04/25 | Special Weather Statement | Aransas, Bee, Calhoun, Goliad, Jim Wells, Kleberg, Live Oak, Nueces, and Victoria Counties |
| 12/04/25 | High Wind Watch | Culberson County |
| 12/04/25 | Small Craft Advisory | Brazoria, Calhoun, Chambers, Galveston, Harris, Jackson, Jefferson, Matagorda, and Orange Counties |
| 12/04/25 | Low Water Advisory | Jefferson and Orange Counties |
| 12/05/25 | High Wind Warning | Culberson County |

Fire Danger Forecast

Forecast Fire Danger



Burn Ban

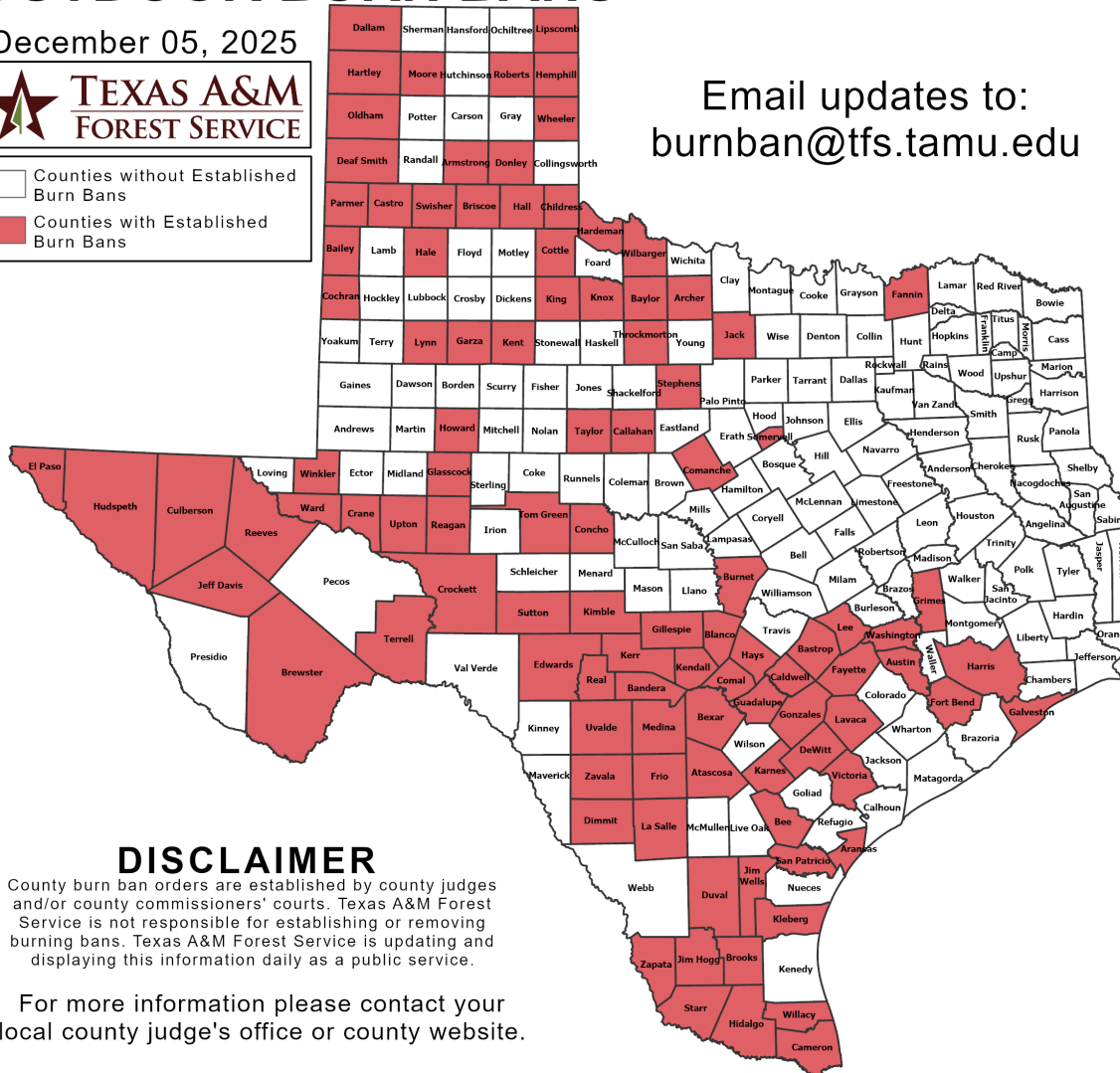
OUTDOOR BURN BANS

December 05, 2025



- Counties without Established Burn Bans
- Counties with Established Burn Bans

Email updates to:
burnban@tfs.tamu.edu



Counties with Burn Bans: 104

Aransas
Archer
Armstrong
Atascosa
Austin
Bailey
Bandera
Bastrop
Baylor
Bee
Bexar
Blanco
Brewster
Briscoe
Brooks
Burnet
Caldwell
Callahan
Cameron
Castro
Childress
Cochran
Comal
Comanche
Concho
Cottle
Crane
Crockett
Culberson
Dallam
Deaf Smith
DeWitt
Dimmit
Donley
Duval
Edwards
El Paso
Fannin
Fayette
Fort Bend
Frio
Galveston
Garza
Gillespie
Glasscock
Gonzales
Grimes
Guadalupe
Hale
Hall
Hardeman
Harris
Hartley
Hays
Hemphill
Hidalgo
Howard
Hudspeth
Jack
Jeff Davis
Jim Hogg
Jim Wells
Karnes
Kendall
Kent
Kerr
Kimble
King
Kleberg
Knox
La Salle
Lavaca
Lee
Lipscomb
Lynn
Medina
Moore
Oldham
Parmer
Reagan
Real
Reeves
Roberts
San Patricio
Somervell
Starr
Stephens
Sutton
Swisher
Taylor
Terrell
Throckmorton
Tom Green
Upton
Uvalde
Victoria
Ward
Washington
Wheeler
Wilbarger
Willacy
Winkler
Zapata
Zavala

DISCLAIMER

County burn ban orders are established by county judges and/or county commissioners' courts. Texas A&M Forest Service is not responsible for establishing or removing burning bans. Texas A&M Forest Service is updating and displaying this information daily as a public service.

For more information please contact your local county judge's office or county website.

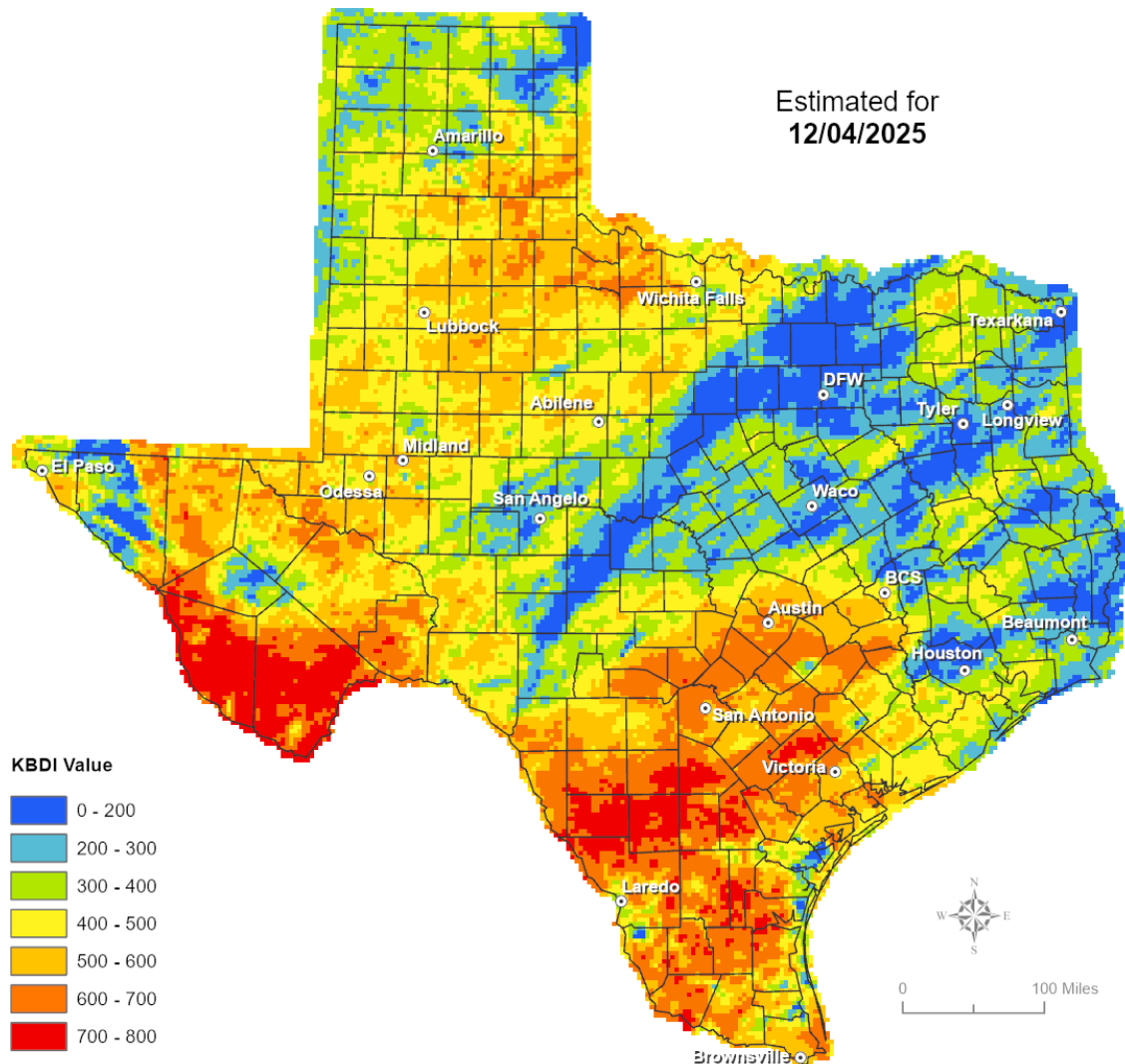
RED FLAG WARNINGS: www.weather.gov
Additional map formats available at <https://tfsweb.tamu.edu/Burnbans/>

Keetch-Byram Drought Index

Keetch-Byram Drought Index

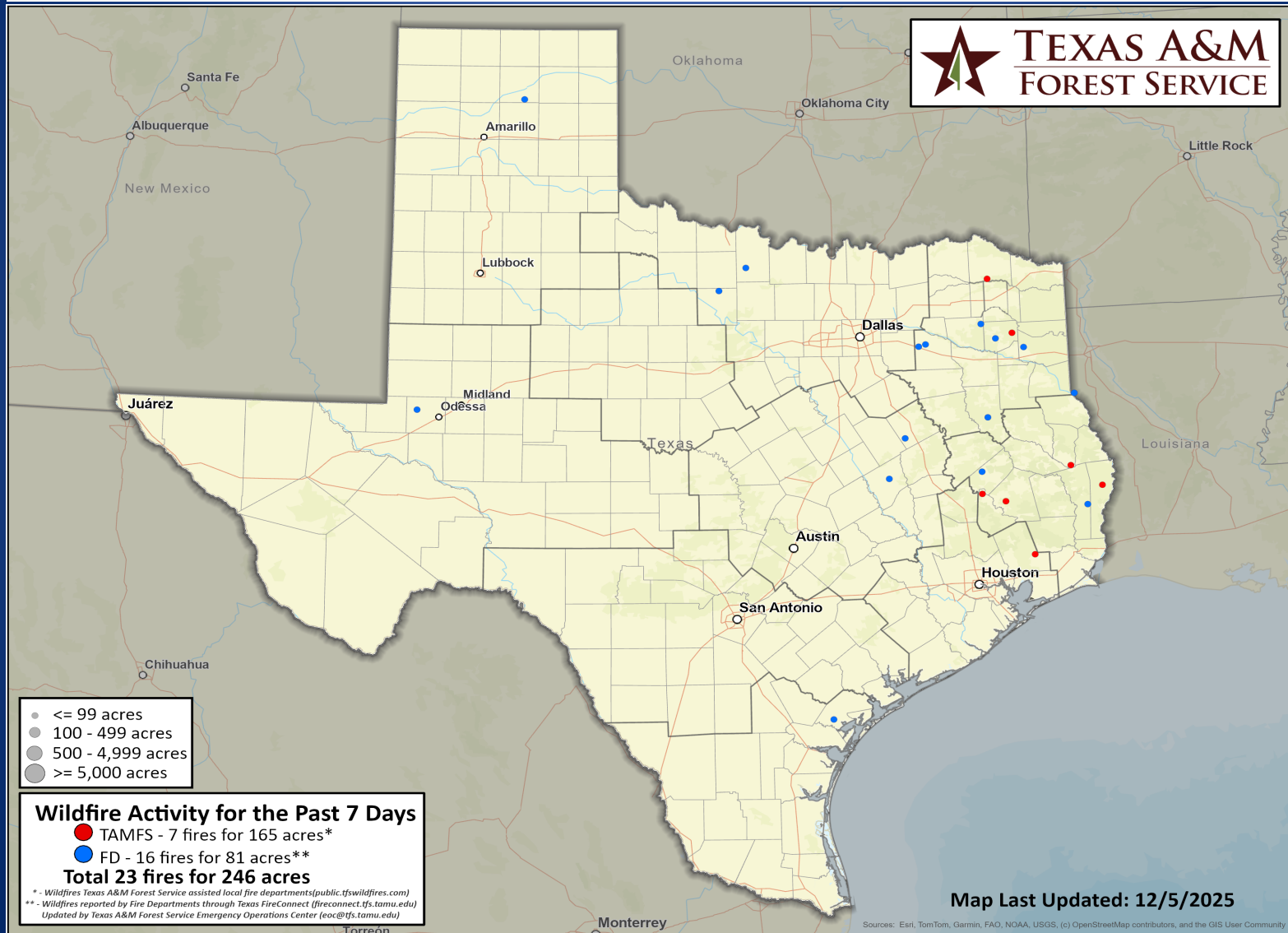
(4 km x 4 km resolution)

Estimated for
12/04/2025



Fire Activity (*Last 24 Hours)

Report of 792 (No Change) fires and 100,315 (No Change) acres have been burned this year. There are 104 (-3) counties with burn bans. The Keetch–Byram Drought Index list contains 136 (-3) counties with an average over 400.



Training

| DATES | | TITLE | COURSE | LOCATION |
|----------|----------|--|--------|----------------------|
| 12/01/25 | 12/15/25 | Foundations of Emergency Management | L-101 | Fort Worth |
| 12/01/25 | 12/05/25 | HazMat Technician (NFPA Certification Course) | H-501 | Schertz |
| 12/03/25 | 12/05/25 | Intermediate Incident Command System for Expanding Incidents | G-300 | San Marcos |
| 12/03/25 | 12/05/25 | Public Information Basics | L-105 | Conroe |
| 12/04/25 | 12/05/25 | Advanced Incident Command System for Complex Incidents | G-400 | Houston, San Antonio |
| 12/04/25 | 12/05/25 | Air Monitoring and Sampling for Hazardous Materials | H-510 | San Benito |