

# Texas Division of Emergency Management Texas State Operations Center



**Saturday, December 6<sup>th</sup>, 2025  
As of 0900 CDT**

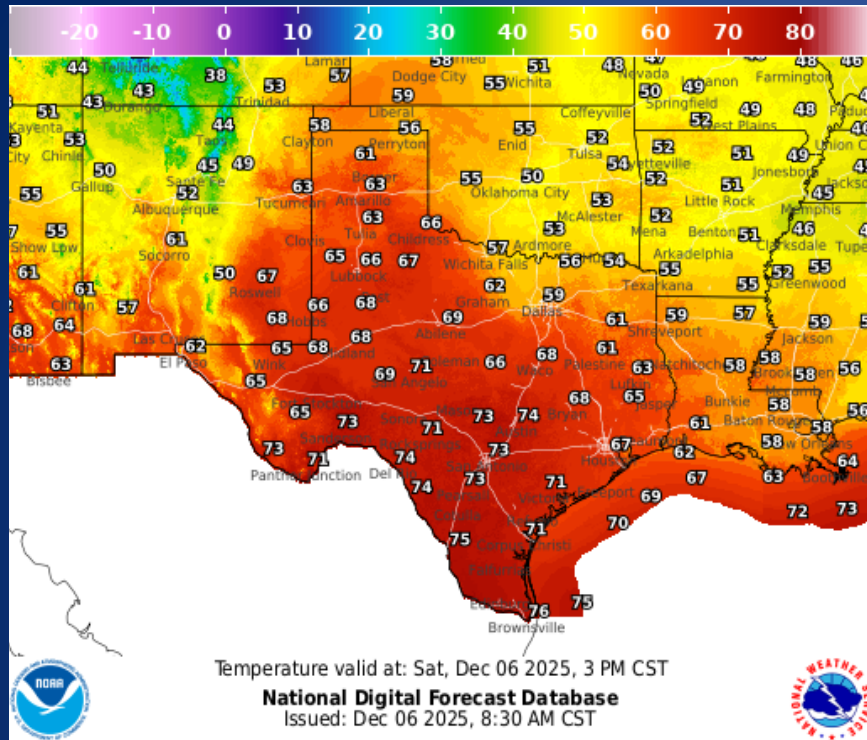
# Incidents Reported to the State Operations Center (last 24 hours)

DATE	SUBJECT	LOCATION
12/05/25	Initial Report of a Boil Water Notice	Medina County

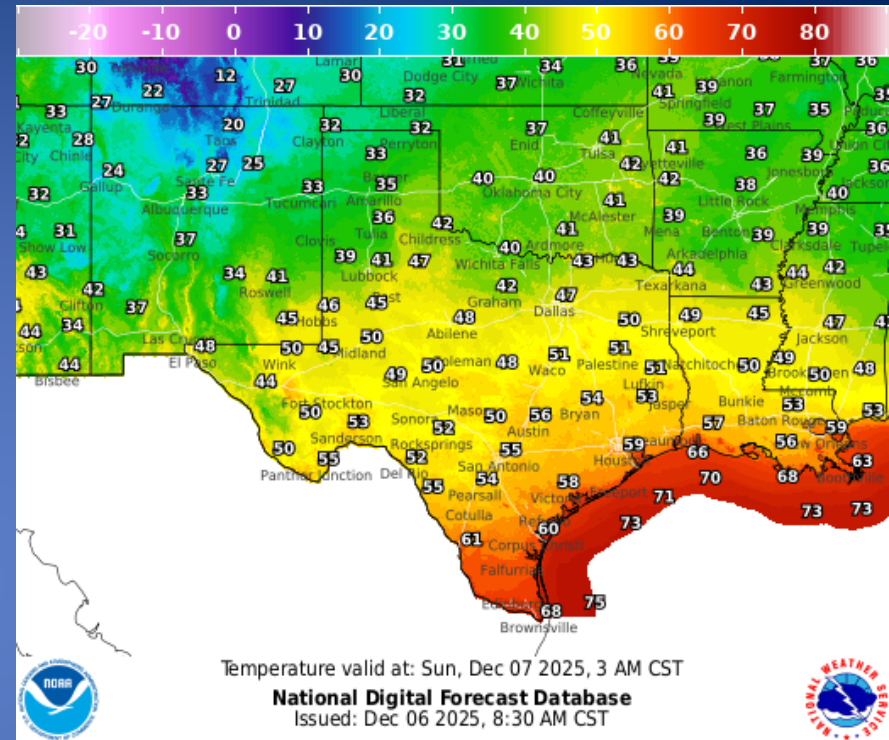
## Informational Products Distributed by the State Operations Center

DATE	SUBJECT
12/06/25	Daily Situation Report [25-0026 02JUL Severe Weather]
12/06/25	Daily NWS Threat Brief for FEMA Region 6

# Weather Forecast

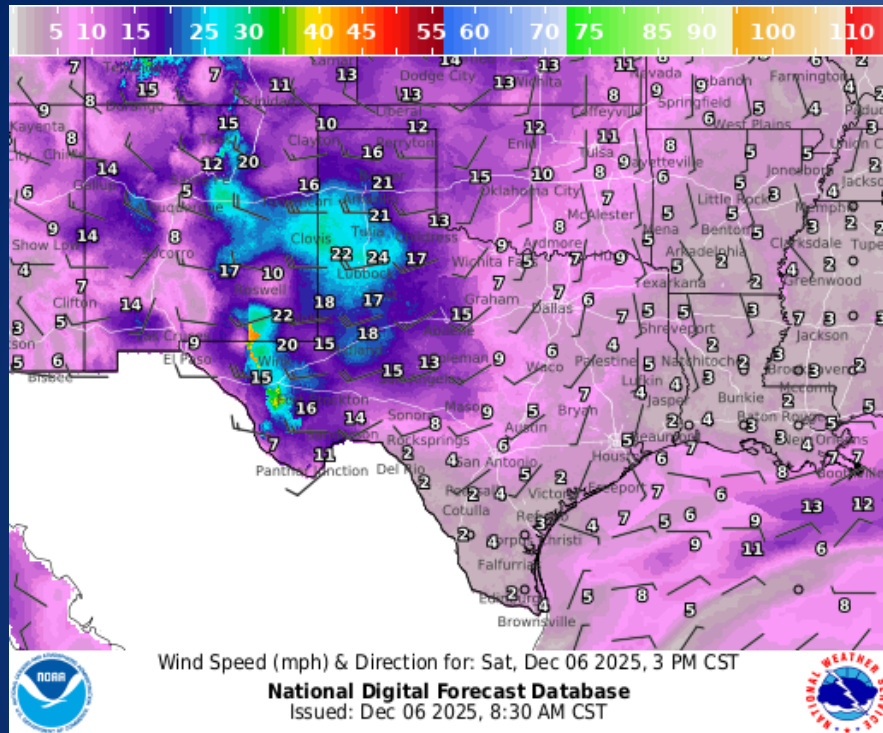


## Highs

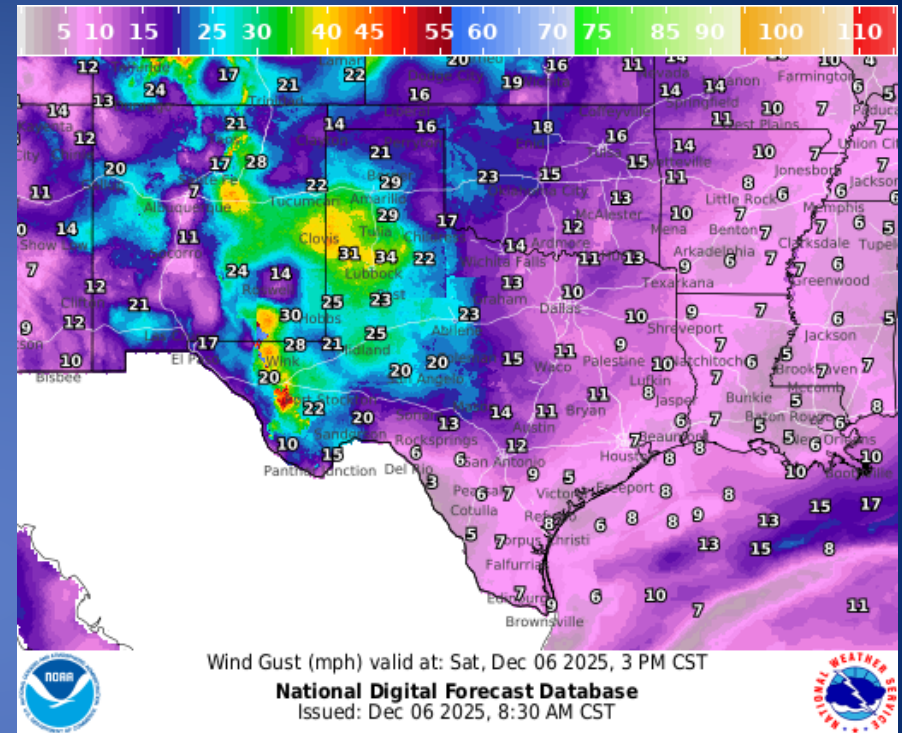


## Lows

# Weather Forecast

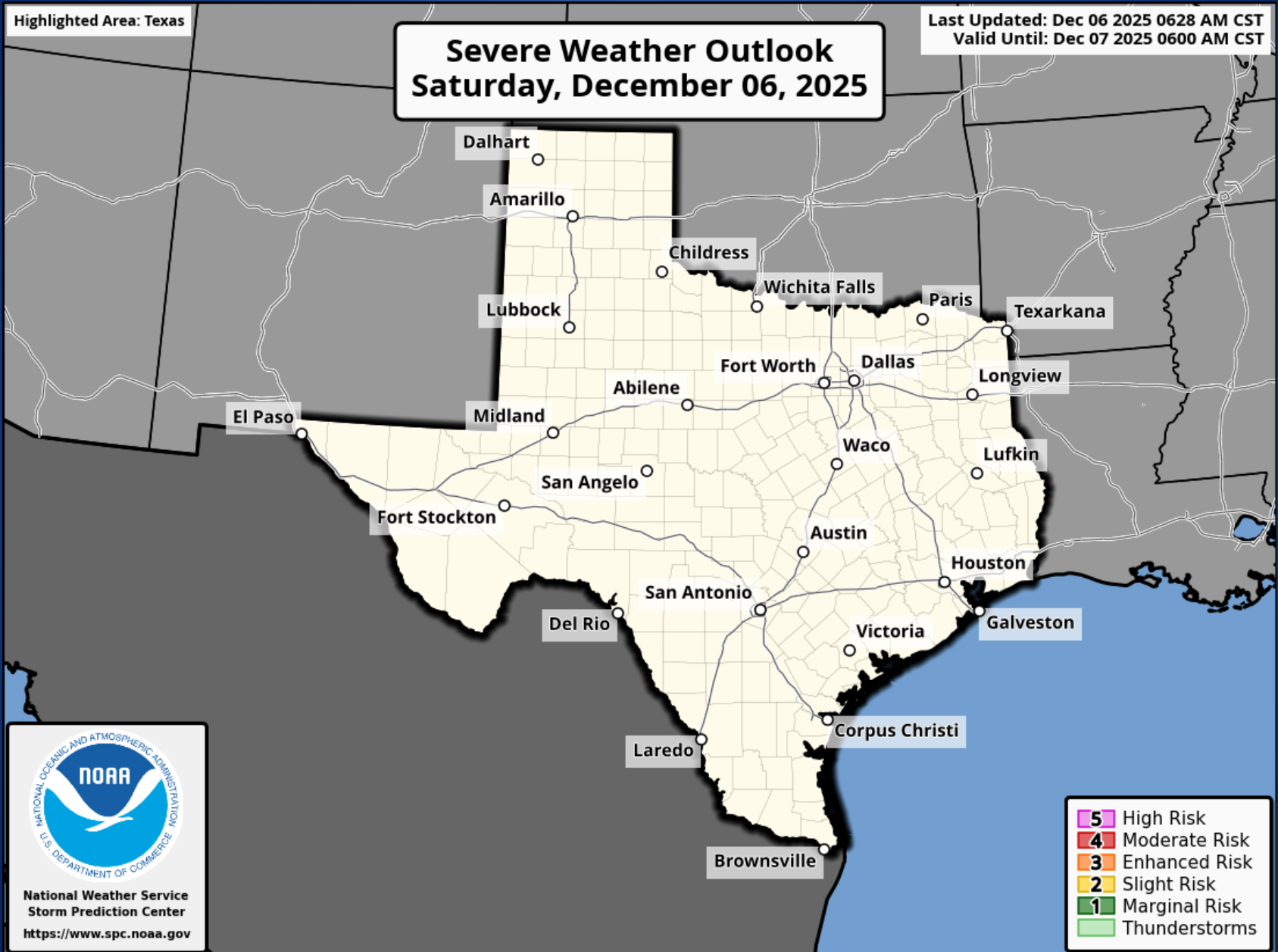


## Wind Speeds



## Gusts

# Hazardous Weather



# Hazardous Weather

## Saturday Morning Fog / Freezing Fog

December 6, 2025  
3:49 AM



### Key Message

- Fog will continue to develop early Saturday with temperatures in the upper 20s to mid 30s.
- Slick roadways are possible in the foggy areas where temperatures are below freezing.
- Fog will dissipate and temperatures will warm up above freezing by mid-morning on Saturday.

### Timing

- Through mid-morning Saturday.

### Actions to Take

- Slow down and increase distance
- Be especially careful on bridges and overpasses
- Turn on low-beam headlights

 National Weather Service | Norman, Oklahoma

  @NWSNorman


 weather.gov/norman


Fog and freezing fog will continue to be possible across parts of OK and north TX through the mid-morning hours. The fog could cause slick roadways and reduce visibility.

## Dense Fog Advisory




Issued Sat Dec 06, 2025 6:28 AM

 Through 10 AM This Morning

 Generally near and north of I-20

 Visibility below ¼ mile at times.

### What to Do

-  Use low-beam headlights when driving.
-  Slow down, and leave plenty of distance between you and other vehicles.
-  Allow for extra time to reach your destination as visibility changes may be abrupt.




weather.gov/fwd  
National Weather Service - Fort Worth, TX  
Follow:   @NWSFortWorth





A Dense Fog Advisory remains in effect through 10 am this morning for areas mainly near and north of I-20. Visibility may drop to a quarter of a mile or less at times, so remember to slow down, use low beam headlights, and give yourself extra time to get to your destination.


# Hazardous Weather

## High Wind Warning


 Noon CST - 9 PM CST Saturday

 **Guadalupe/Delaware Mountains and the Carlsbad Caverns NP**


-  Sustained: 30 - 40 mph
- Gusts: Up to 60 mph
- Areas of patchy blowing dust possible





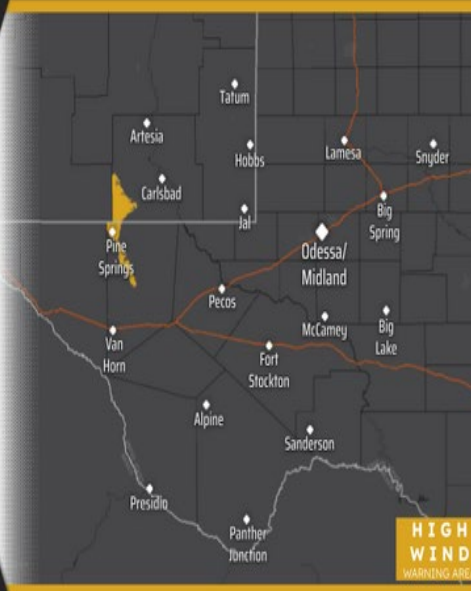
Severe turbulence possible, use caution if flying low near mountains



Difficult driving in high-profile vehicles



[weather.gov/Midland](https://weather.gov/Midland)  
Follow:   @NWSMidland  
National Weather Service · Midland/Odessa, TX



**HIGH WIND**  
WARNING AREA

Updated: December 6, 2025

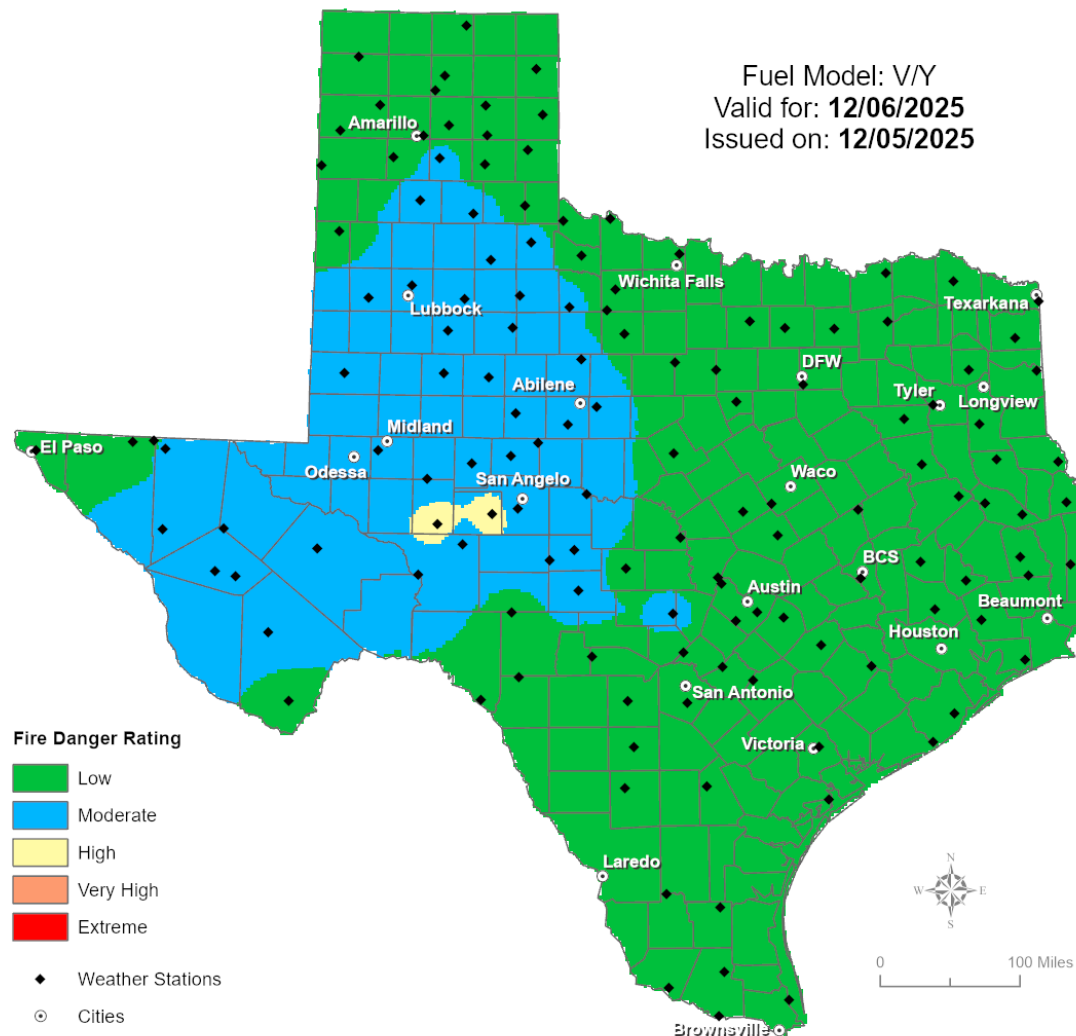
**A High Wind Warning will be in effect for the Guadalupe/Delaware Mountains, including the Carlsbad Caverns from Noon CST/11 AM MST Saturday afternoon through 9 PM CST/8 PM MST Saturday evening. Driving through the Guadalupe Pass may be difficult and there may be increased turbulence due to mountain waves. Areas of patchy blowing dust will also be possible.**

# Weather Advisory/Statement/Watch/Warning Issued

DATE	WARNING TYPE	LOCATION
12/05/25	High Wind Watch	Culberson County
12/05/25	High Wind Warning	Culberson County
12/05/25	Dense Fog Advisory	Archer, Clay, Collin, Cooke, Dallas, Delta, Denton, Fannin, Grayson, Hopkins, Hunt, Jack, Lamar, Montague, Palo Pinto, Parker, Rains, Rockwall, Tarrant, Wichita, Wise, and Young Counties
12/05/25	Low Water Advisory	Jefferson and Orange Counties
12/06/25	Freezing Fog Advisory	Archer, Clay, Hardeman, Wichita, and Wilbarger Counties
12/06/25	Dense Fog Advisory	Eastland, Ellis, Erath, Hood, Johnson, Kaufman, Somervell, and Stephens Counties

# Fire Danger Forecast

## Forecast Fire Danger



# Burn Ban

## OUTDOOR BURN BANS

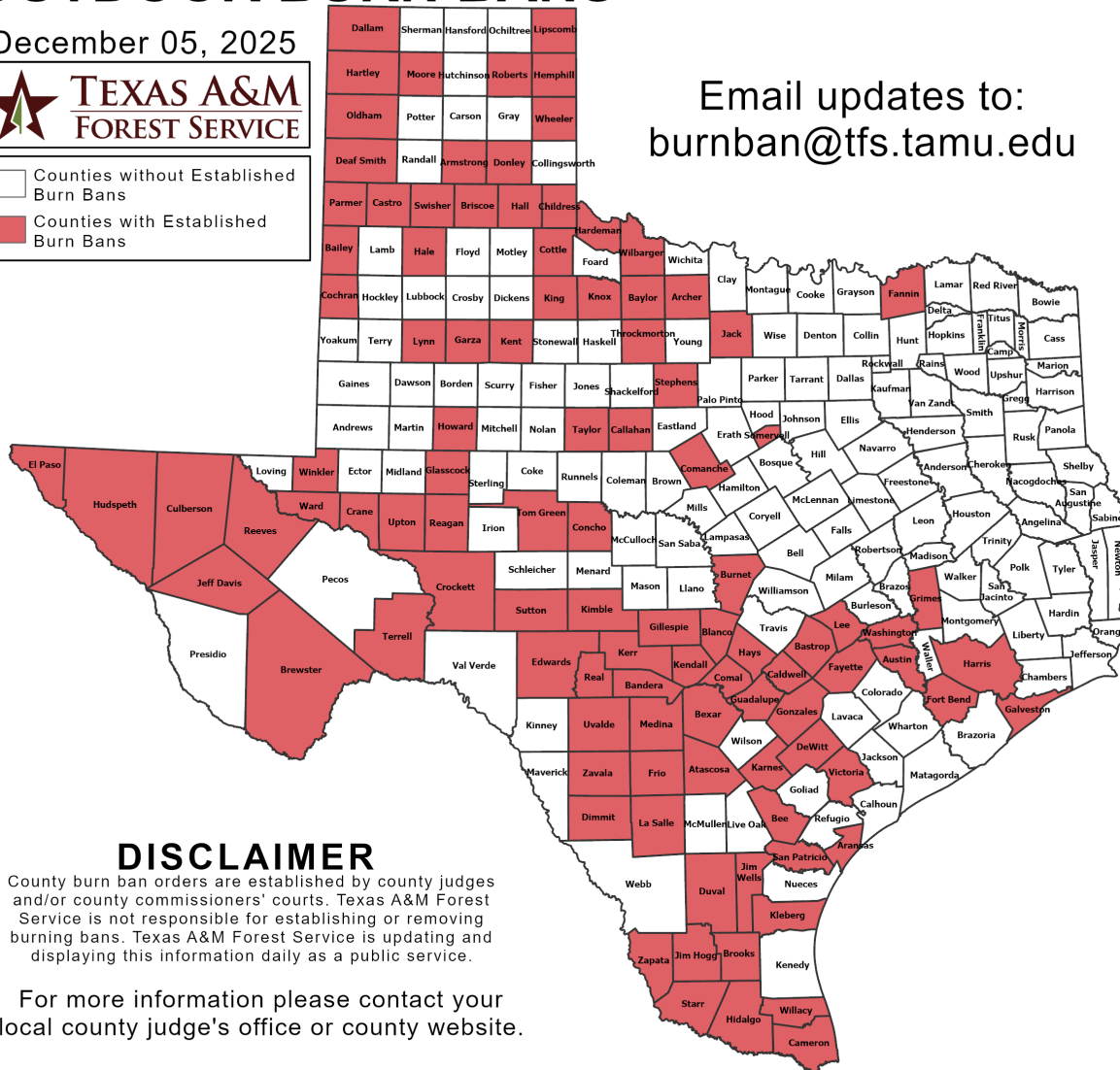
December 05, 2025



Email updates to:  
[burnban@tfs.tamu.edu](mailto:burnban@tfs.tamu.edu)

### Counties with Burn Bans: 103

Aransas	Edwards	La Salle
Archer	El Paso	Lee
Armstrong	Fannin	Lipscomb
Atascosa	Fayette	Lynn
Austin	Fort Bend	Medina
Bailey	Frio	Moore
Bandera	Galveston	Oldham
Bastrop	Garza	Parmer
Baylor	Gillespie	Reagan
Bee	Glasscock	Real
Bexar	Gonzales	Reeves
Blanco	Grimes	Roberts
Brewster	Guadalupe	San Patricio
Briscoe	Hale	Somervell
Brooks	Hall	Starr
Burnet	Hardeman	Stephens
Caldwell	Harris	Sutton
Callahan	Hartley	Swisher
Cameron	Hays	Taylor
Castro	Hemphill	Terrell
Childress	Hidalgo	Throckmorton
Cochran	Howard	Tom Green
Comal	Hudspeth	Upton
Comanche	Jack	Uvalde
Concho	Jeff Davis	Victoria
Cottle	Jim Hogg	Ward
Crane	Jim Wells	Washington
Crockett	Karnes	Wheeler
Culberson	Kendall	Wilbarger
Dallam	Kerr	Willacy
Deaf Smith	Kimble	Winkler
DeWitt	King	Zapata
Dimmit	Kleberg	Zavala
Donley	Knox	
Duval		



### DISCLAIMER

County burn ban orders are established by county judges and/or county commissioners' courts. Texas A&M Forest Service is not responsible for establishing or removing burning bans. Texas A&M Forest Service is updating and displaying this information daily as a public service.

For more information please contact your local county judge's office or county website.

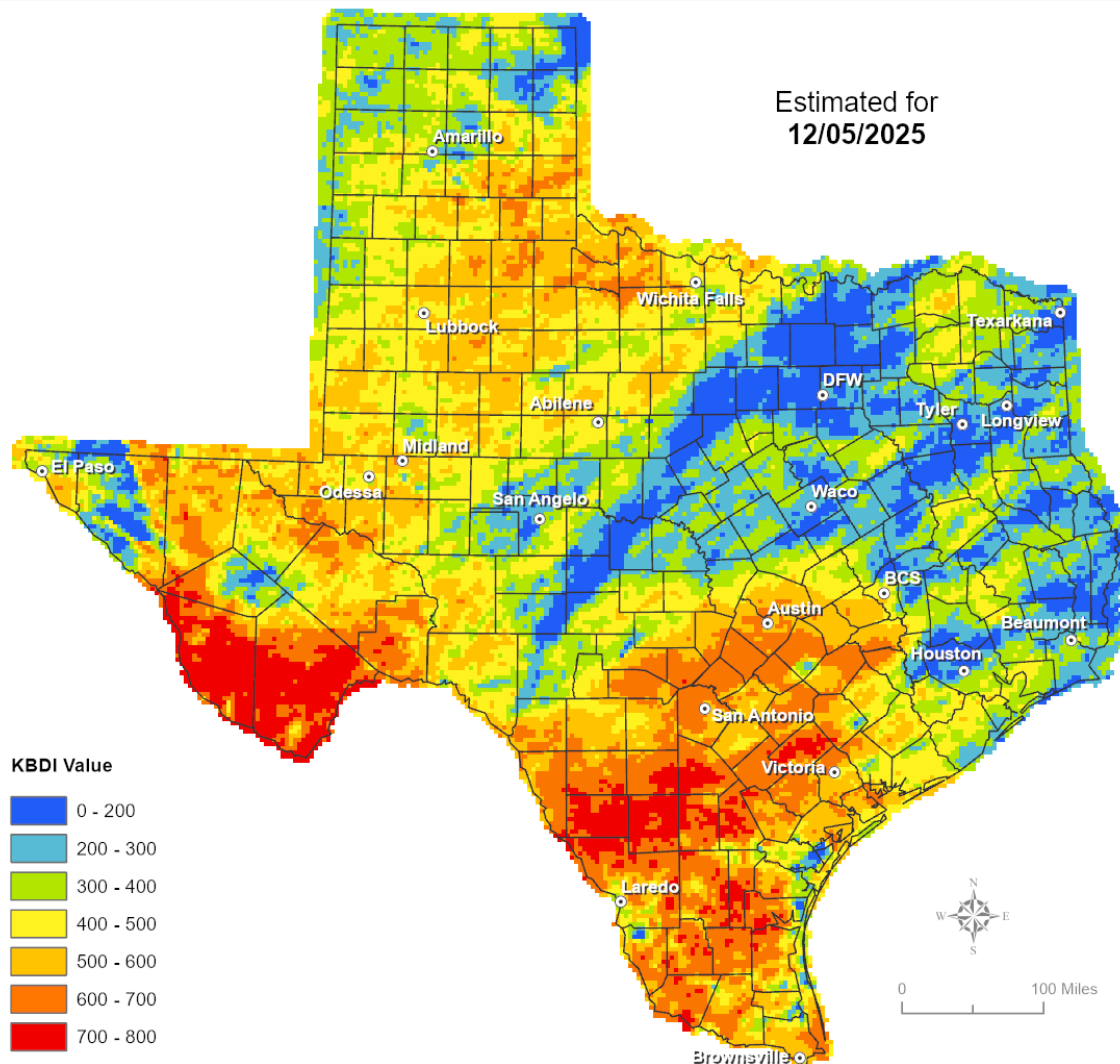
RED FLAG WARNINGS: [www.weather.gov](http://www.weather.gov)  
Additional map formats available at <https://tfsweb.tamu.edu/Burnbans/>

# Keetch-Byram Drought Index

## Keetch-Byram Drought Index

(4 km x 4 km resolution)

Estimated for  
12/05/2025



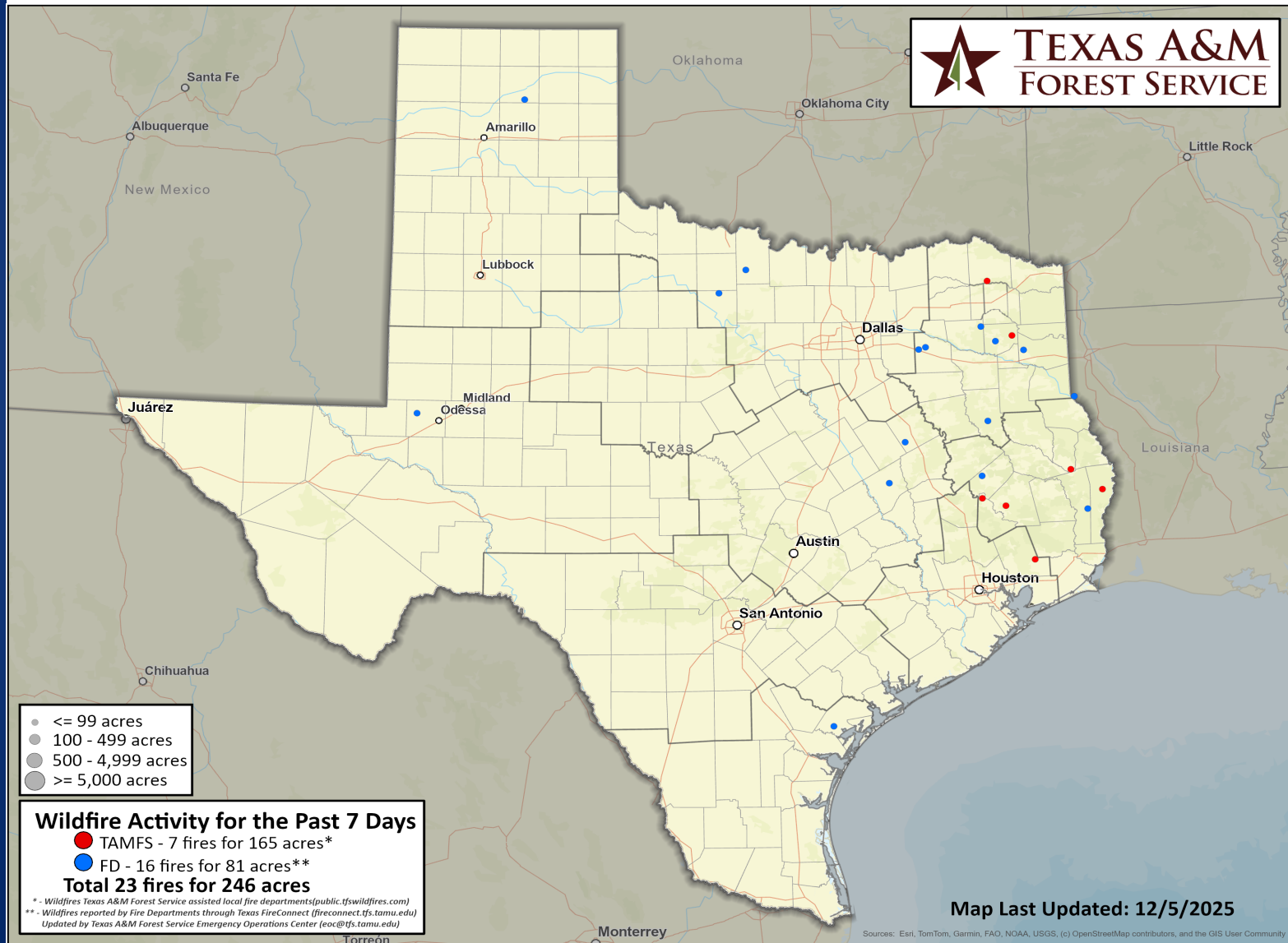
# Fire Weather

## Warnings/Watches/Statements

DATE	WARNING TYPE	LOCATION
12/05/25	Fire Danger Statement	Bailey, Briscoe, Castro, Cochran, Crosby, Floyd, Garza, Hale, Hockley, Lamb, Lubbock, Lynn, Parmer, Swisher, Terry, and Yoakum Counties

# Fire Activity (\*Last 24 Hours)

Report of 792 (No Change) fires and 100,315 (No Change) acres have been burned this year. There are 103 (-1) counties with burn bans. The Keetch–Byram Drought Index list contains 135 (-1) counties with an average over 400.



# Training

DATES		TITLE	COURSE	LOCATION
12/01/25	12/15/25	Foundations of Emergency Management	L-101	Fort Worth
12/05/25	12/15/25	Advanced Incident Command System for Complex Incidents	G-400	Austin