

Texas Division of Emergency Management Texas State Operations Center



**Sunday, December 7th, 2025
As of 0900 CDT**

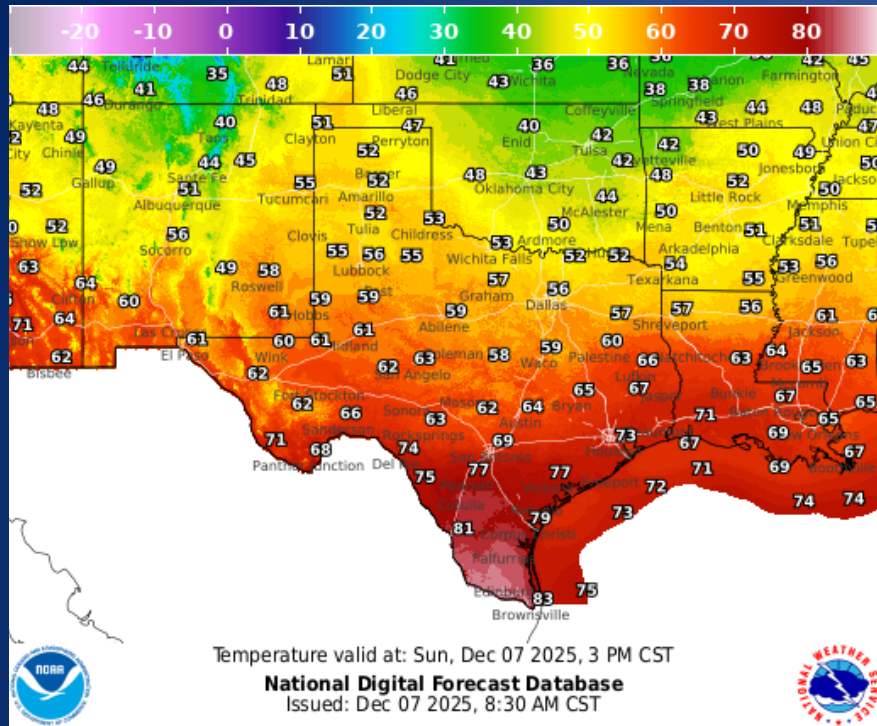
Incidents Reported to the State Operations Center (last 24 hours)

DATE	SUBJECT	LOCATION
12/06/25	Initial and Final Report of an Apartment Complex Fire	Lavaca County
12/06/25	Final Report of a Boil Water Notice (BWN)	Hardeman County

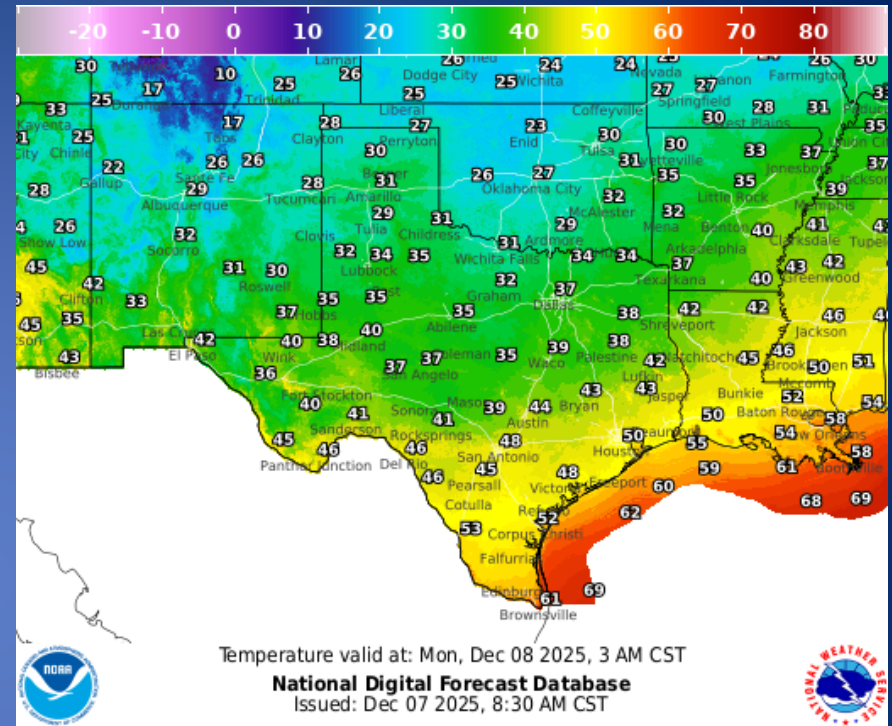
Informational Products Distributed by the State Operations Center

DATE	SUBJECT
12/06/25	Daily Situation Report [25-0026 02JUL Severe Weather]
12/07/25	NWS Brownsville: Coastal/Marine Hazards Associated with Incoming Cold Front
12/07/25	Daily NWS Threat Brief for FEMA Region 6

Weather Forecast

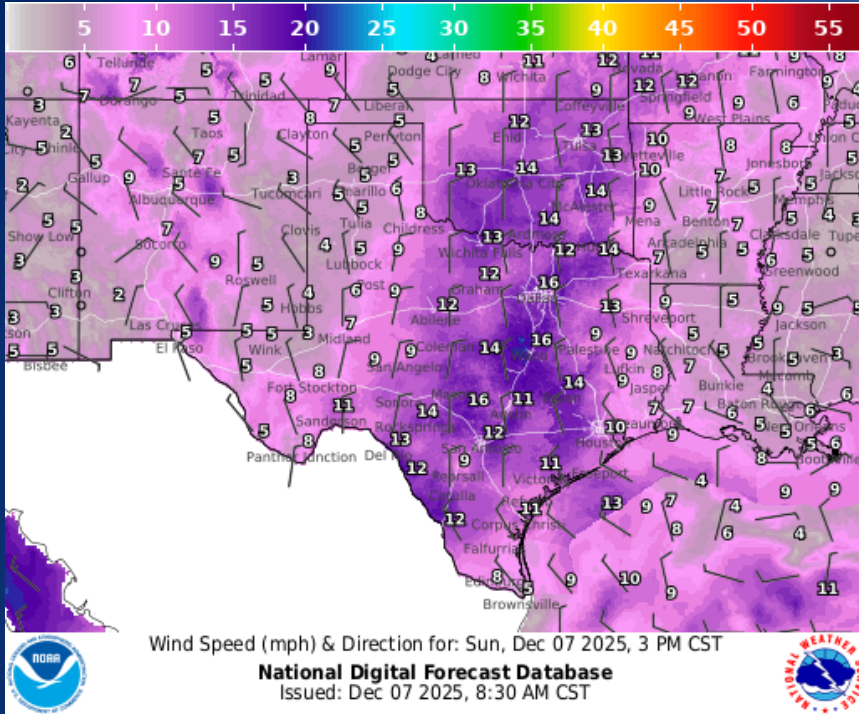


Highs

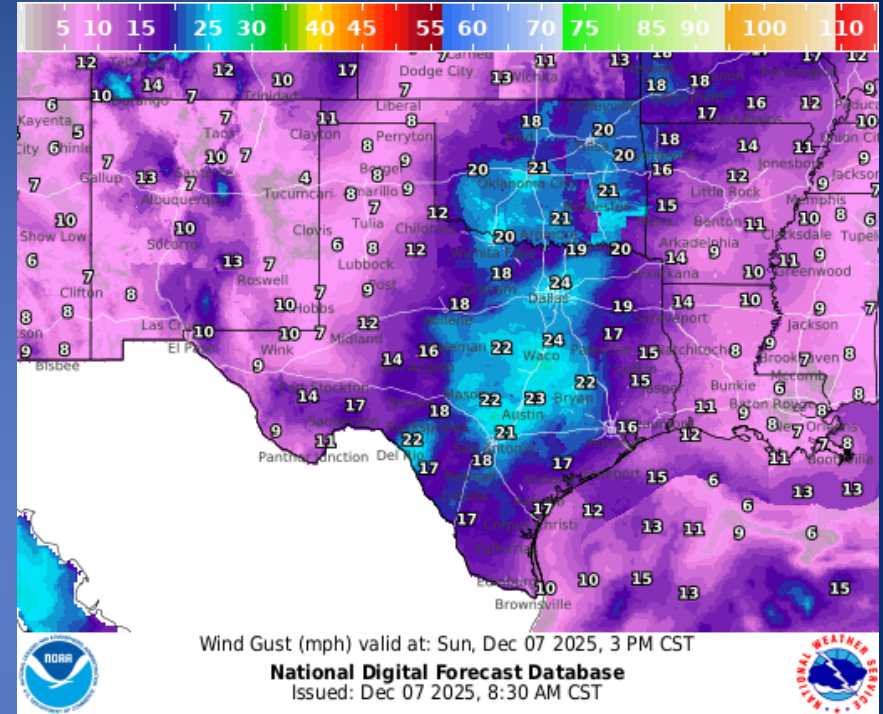


Lows

Weather Forecast



Wind Speeds



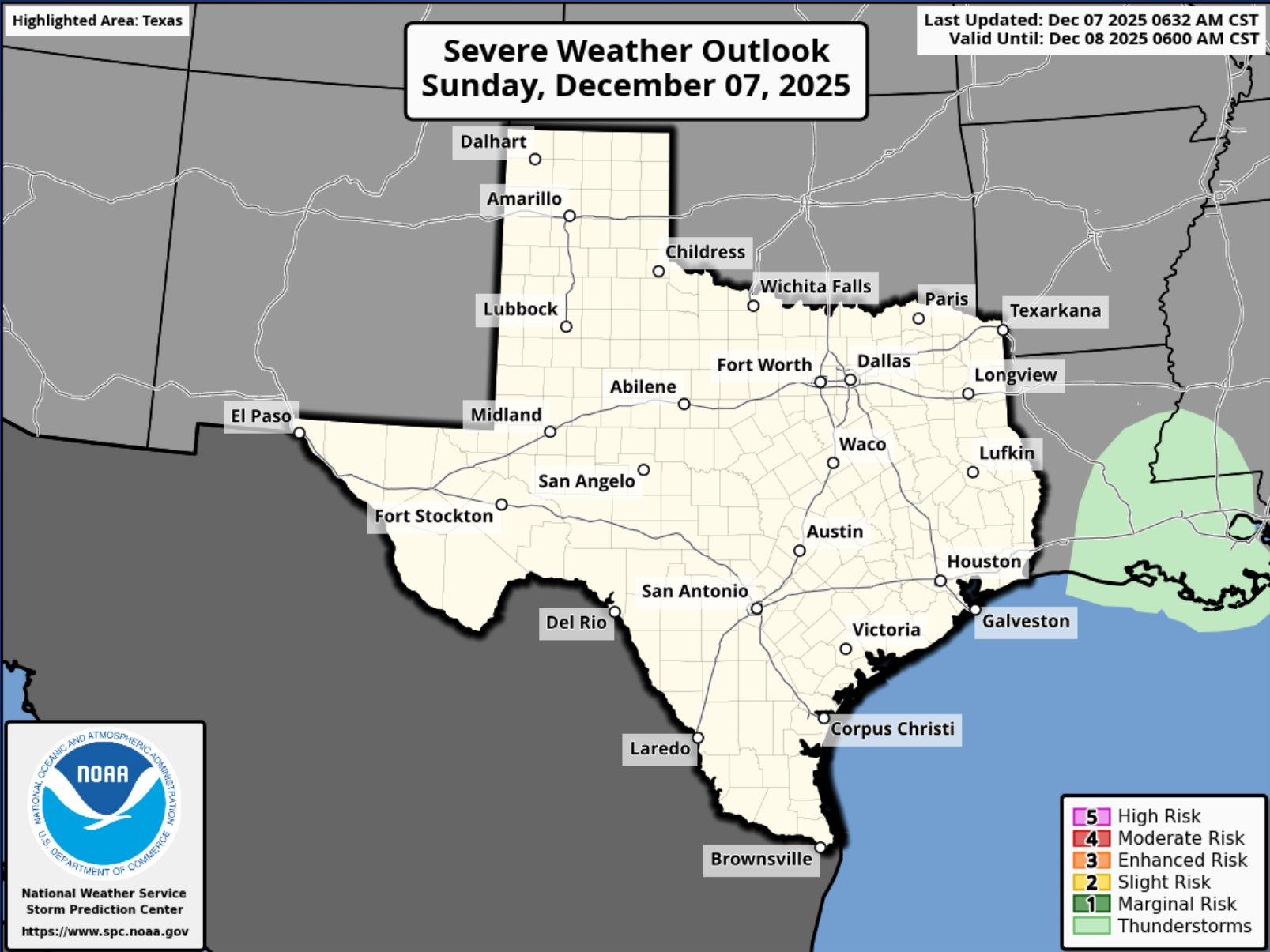
Gusts

Hazardous Weather

Highlighted Area: Texas

Severe Weather Outlook Sunday, December 07, 2025

Last Updated: Dec 07 2025 0632 AM CST
Valid Until: Dec 08 2025 0600 AM CST



Hazardous Weather

Dense Fog Advisory

Issued Sat Dec 06, 2025 5:44 PM



From 3 AM to 9 AM Sunday



Areas near and north of the I-20 corridor.



Visibility below ¼ mile at times.

What to Do



Use low-beam headlights when driving.



Slow down, and leave plenty of distance between you and other vehicles.



Allow for extra time to reach your destination as visibility changes may be abrupt.



weather.gov/fwd

National Weather Service - Fort Worth, TX

Follow: @NWSFortWorth



The Dense Fog Advisory is in effect from 3 AM to 9 AM Sunday for most of North Texas, generally near and north of the I-20 corridor. Remember to stay safe while driving by slowing down and using low beam headlights.

Dense Fog Advisory

Latest info at weather.gov/shv



Through 9:00 AM Sunday Morning



The Entire Four-State Region



Visibilities Below ¼ Mile



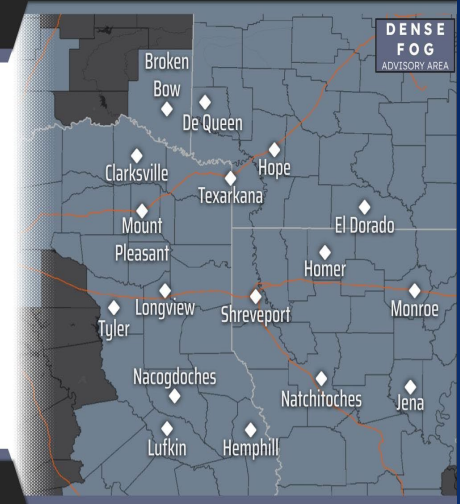
- Slow down & increase distance
- Turn on low-beam headlights
- Consider delaying travel



weather.gov/shv

National Weather Service - Shreveport, LA

Follow: @NWSShreveport



Updated: Sat Dec 06, 2025 11:08 PM

A Dense Fog Advisory is in effect through 9:00 AM Sunday morning for all of the Four-State Region. Visibility of one quarter mile or less can be expected in dense fog. If driving, slow down, use your headlights, and leave plenty of distance in front of you.

Hazardous Weather

Small Craft Advisory

In Effect from Sunday Night through Monday Morning



• Bays & Open Waters

SEAS

- 6-10 Ft

WIND

- N 20-30 KT



- Bays rough to very rough



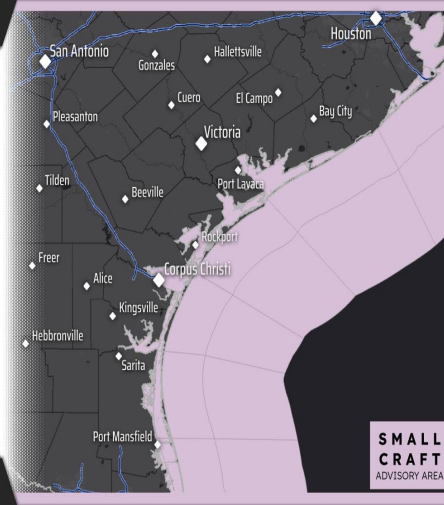
- Wind and wave conditions will be hazardous for small craft.
- Inexperienced mariners, especially those operating smaller vessels, should avoid navigating in these conditions.



NATIONAL WEATHER SERVICE
CORPUS CHRISTI

Follow: @NWSCorpus

Updated: December 7, 2025



The Small Craft Advisory is in effect Sunday night through Monday morning behind a cold front. Winds will shift out of the north and strengthen to 20 to 30 knots. Seas of 6-10 feet and bays rough to occasionally very rough.

Dense Fog Advisory

Through 10 AM This Morning

Latest info at weather.gov/houston



Portions of Southeast Texas, the Bays and nearshore Gulf waters



Visibilities below ¼ mile inland and below 1 mile over the waters

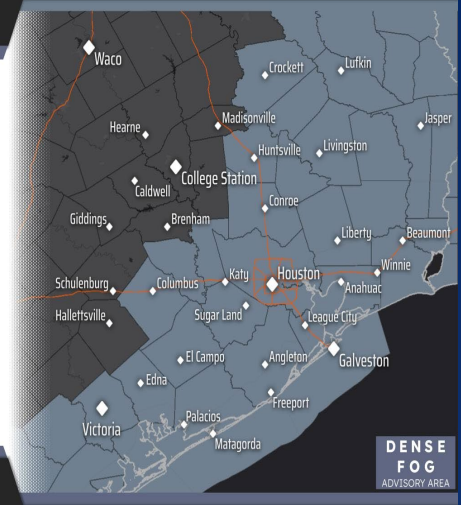
- Slow down & increase distance
- Turn on low-beam headlights
- If you must navigate,
- Proceed with caution
- Use proper fog signals
- Remember to use your radar & compass



NATIONAL WEATHER SERVICE
HOUSTON/GALVESTON

Follow: @NWSHouston

Updated: December 7, 2025



A Dense Fog Advisory has been extended for portions of Southeast TX, the Bays and the nearshore Gulf waters. It is in effect through 10 AM CST Sunday.

Hazardous Weather

High Risk of Rip Currents

Latest info at weather.gov/bro



Until 6 PM Tomorrow Evening



Cameron, Willacy, & Kenedy Islands



Strong, Life-Threatening Rip Currents



Rip Currents can sweep even the best swimmers away from shore into deeper water!

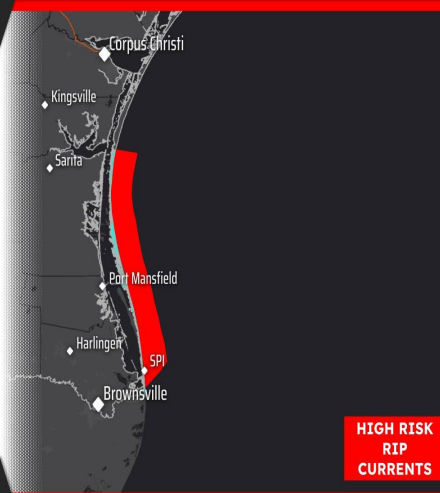
Residents and visitors are strongly urged to stay out of the surf!



NATIONAL WEATHER SERVICE
BROWNSVILLE/RIO GRANDE VALLEY

Follow: @NWSBrownsville

Updated: December 7, 2025



A High Risk of Rip Currents is in effect for the Lower Texas Beaches tonight through tomorrow evening.

Small Craft Advisory

Latest info at weather.gov/bro



6PM Tonight to 6 PM Monday



- Gulf Waters (0-60 nm)
- Laguna Madre



SEAS

- 6-9 FT

WIND

- N 15-25 KT
- Gust: 30 KT



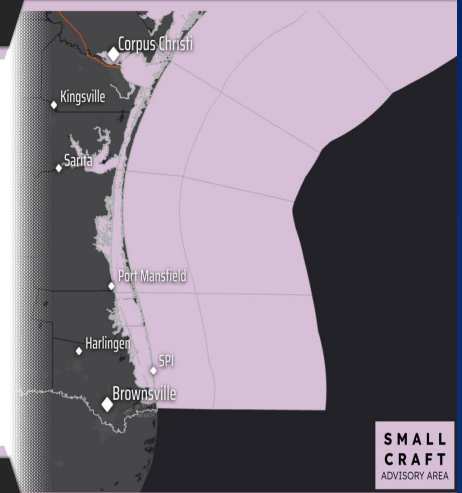
- Wind and wave conditions will be hazardous for small craft.
- Inexperienced mariners, especially those operating smaller vessels, should avoid navigating in these conditions.



NATIONAL WEATHER SERVICE
BROWNSVILLE/RIO GRANDE VALLEY

Follow: @NWSBrownsville

Updated: December 7, 2025



Small Craft Advisory is in effect starting 6 PM tonight through 6 PM Monday for the Laguna Madre and Gulf waters.

Weather Advisory/Statement/Watch/Warning Issued

DATE	WARNING TYPE	LOCATION
12/06/25	Special Weather Statement	Cameron County
12/06/25	Dense Fog Advisory	Angelina, Aransas, Archer, Austin, Baylor, Bowie, Brazoria, Camp, Cass, Chambers, Cherokee, Clay, Collin, Colorado, Cooke, Dallas, Delta, Denton, Eastland, Ellis, Erath, Fannin, Foard, Fort Bend, Franklin, Galveston, Grayson, Gregg, Hardeman, Hardin, Harrison, Hood, Hopkins, Houston, Hunt, Jack, Jackson, Jasper, Jefferson, Johnson, Kaufman, Kleberg, Knox, Lamar, Liberty, Marion, Matagorda, Montague, Montgomery, Morris, Nacogdoches, Newton, Nueces, Orange, Palo Pinto, Panola, Parker, Polk, Rains, Red River, Refugio, Rockwall, Rusk, Sabine, San Augustine, San Jacinto, San Patricio, Shelby, Smith, Somervell, Stephens, Tarrant, Titus, Trinity, Tyler, Upshur, Walker, Waller, Wharton, Wichita, Wilbarger, Wise, Wood, and Young Counties
12/06/25	Small Craft Advisory	Aransas, Brazoria, Calhoun, Cameron, Chambers, Galveston, Harris, Jackson, Jefferson, Kenedy, Kleberg, Nueces, Matagorda, Orange, Refugio, San Patricio, and Willacy Counties

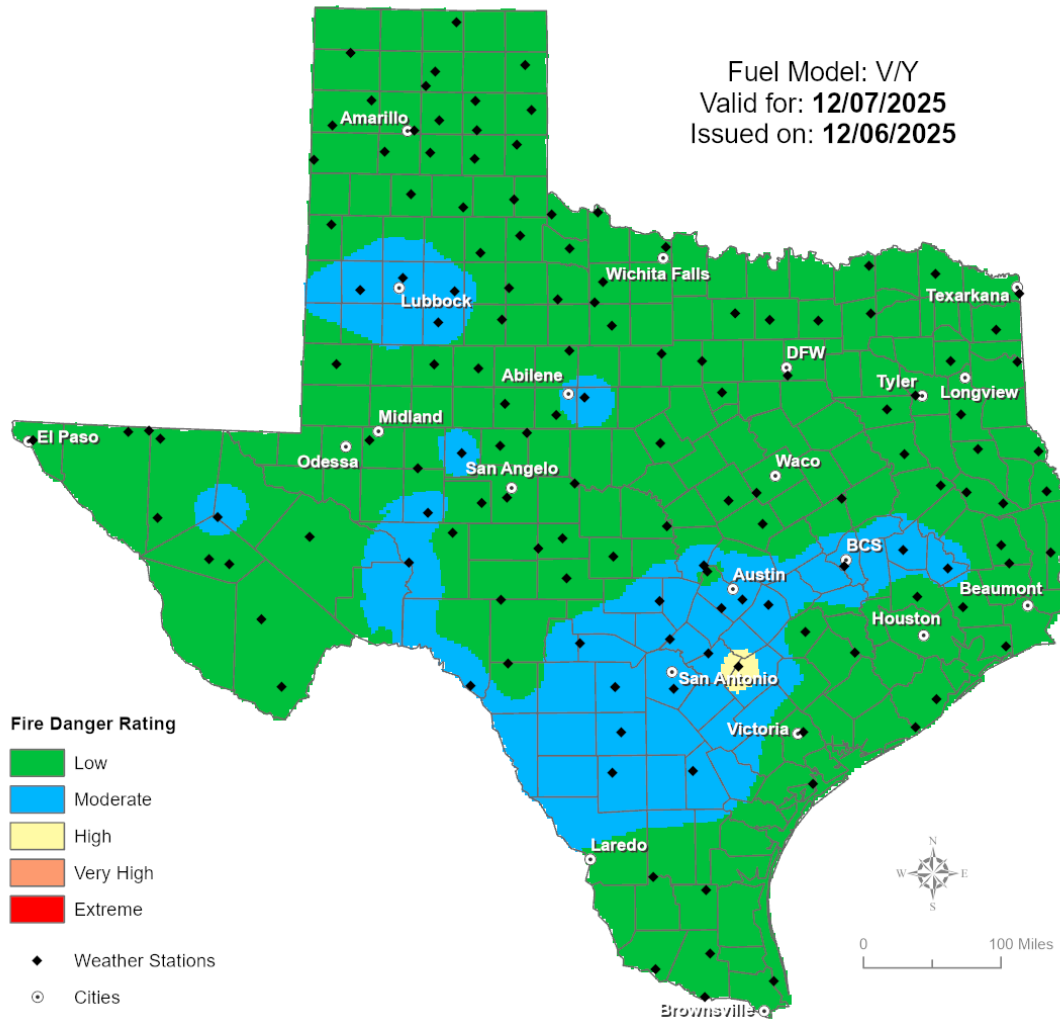
Weather Advisory/Statement/Watch/Warning Issued

DATE	WARNING TYPE	LOCATION
12/07/25	Special Weather Statement	Atascosa, Bastrop, Bee, Bexar, Brooks, Caldwell, Calhoun, Cameron, De Witt, Fayette, Frio, Goliad, Gonzales, Guadalupe, Hidalgo, Jim Hogg, Jim Wells, Karnes, Kenedy, Kleberg, Lavaca, Lee, Live Oak, Nueces, Refugio, San Patricio, Starr, Victoria, Willacy, Wilson, and Zapata Counties
12/07/25	Marine Dense Fog Advisory	Aransas, Calhoun, Kleberg, Nueces, Refugio, and San Patricio Counties
12/07/25	Dense Fog Advisory	Aransas, Austin, Bee, Brazoria, Calhoun, Callahan, Chambers, Colorado, Fort Bend, Galveston, Goliad, Harris, Haskell, Houston, Jackson, Jim Wells, Jones, Kleberg, Liberty, Live Oak, Matagorda, Montgomery, Nueces, Polk, Refugio, San Jacinto, San Patricio, Shackelford, Taylor, Throckmorton, Trinity, Victoria, Walker, Waller, and Wharton Counties
12/07/25	Airport Weather Warning	Cameron County
12/07/25	Small Craft Advisory	Aransas, Calhoun, Kleberg, Nueces, Refugio, and San Patricio Counties

Fire Danger Forecast

Forecast Fire Danger

Fuel Model: V/Y
Valid for: **12/07/2025**
Issued on: **12/06/2025**



Burn Ban

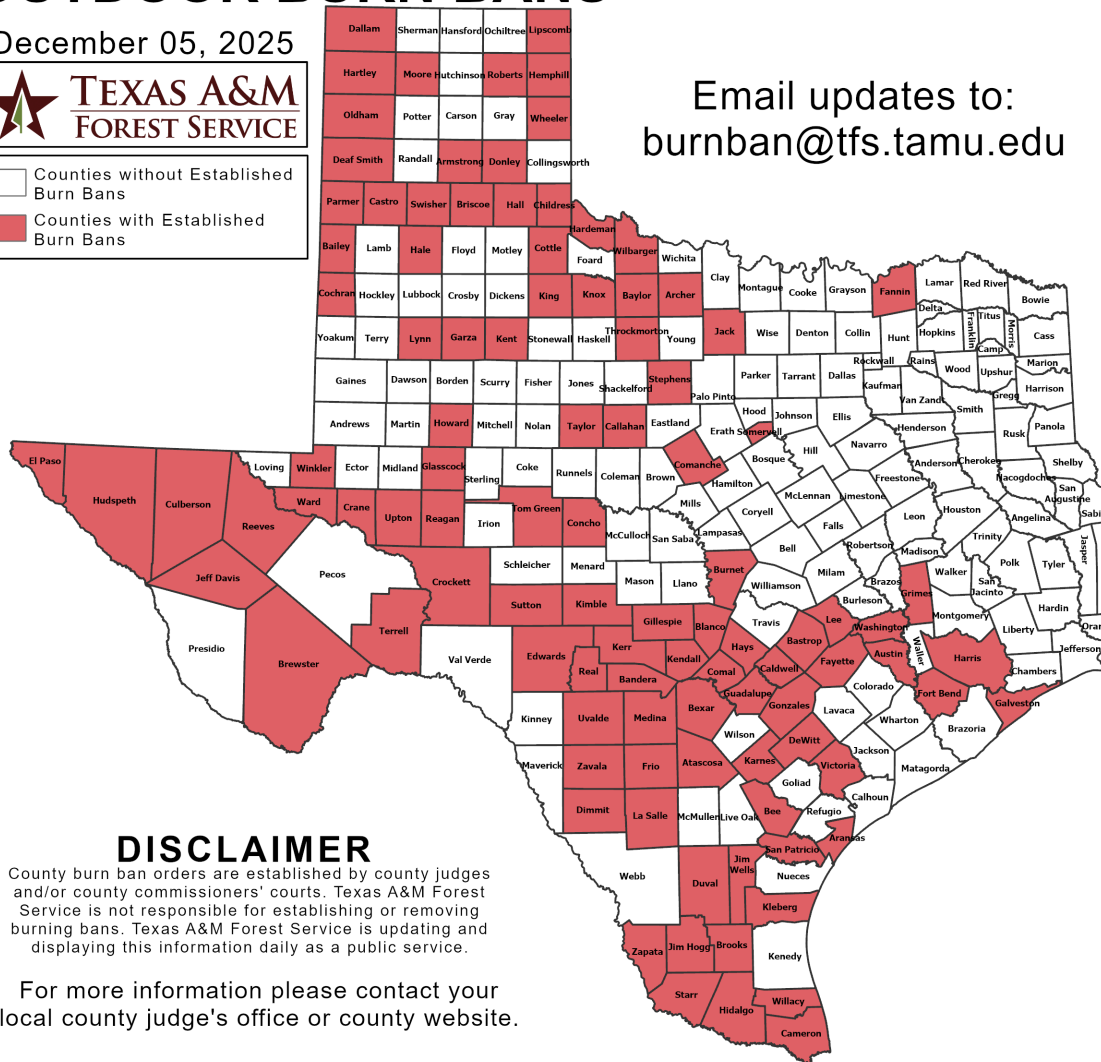
OUTDOOR BURN BANS

December 05, 2025



Counties without Established Burn Bans
 Counties with Established Burn Bans

Email updates to:
burnban@tfs.tamu.edu



Counties with Burn Bans: 103

Aransas	Edwards	La Salle
Archer	El Paso	Lee
Armstrong	Fannin	Lipscomb
Atascosa	Fayette	Lynn
Austin	Fort Bend	Medina
Bailey	Frio	Moore
Bandera	Galveston	Oldham
Bastrop	Garza	Parmer
Baylor	Gillespie	Reagan
Bee	Glasscock	Real
Bexar	Gonzales	Reeves
Blanco	Grimes	Roberts
Brewster	Guadalupe	San Patricio
Briscoe	Hale	Somervell
Brooks	Hall	Starr
Burnet	Hardeman	Stephens
Caldwell	Harris	Sutton
Callahan	Hartley	Swisher
Cameron	Hays	Taylor
Castro	Hemphill	Terrell
Childress	Hidalgo	Throckmorton
Cochran	Howard	Tom Green
Comal	Hudspeth	Upton
Comanche	Jack	Uvalde
Concho	Jeff Davis	Victoria
Cottle	Jim Hogg	Ward
Crane	Jim Wells	Washington
Crockett	Karnes	Wheeler
Culberson	Kendall	Wilbarger
Dallam	Kent	Willacy
Deaf Smith	Kerr	Winkler
DeWitt	Kimble	Zapata
Dimmit	King	Zavala
Donley	Kleberg	
Duval	Knox	

DISCLAIMER

County burn ban orders are established by county judges and/or county commissioners' courts. Texas A&M Forest Service is not responsible for establishing or removing burning bans. Texas A&M Forest Service is updating and displaying this information daily as a public service.

For more information please contact your local county judge's office or county website.

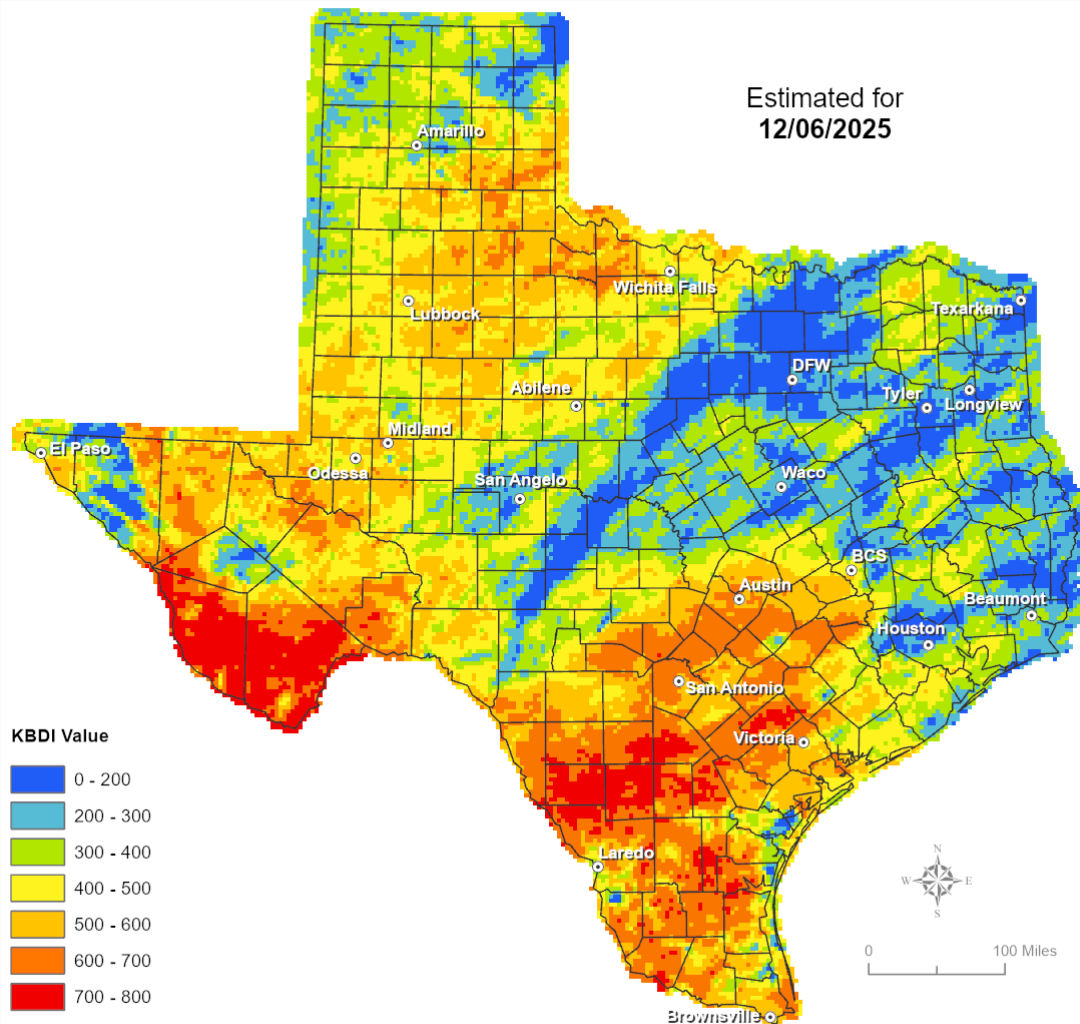
RED FLAG WARNINGS: www.weather.gov
 Additional map formats available at <https://tfsweb.tamu.edu/Burnbans/>

Keetch-Byram Drought Index

Keetch-Byram Drought Index

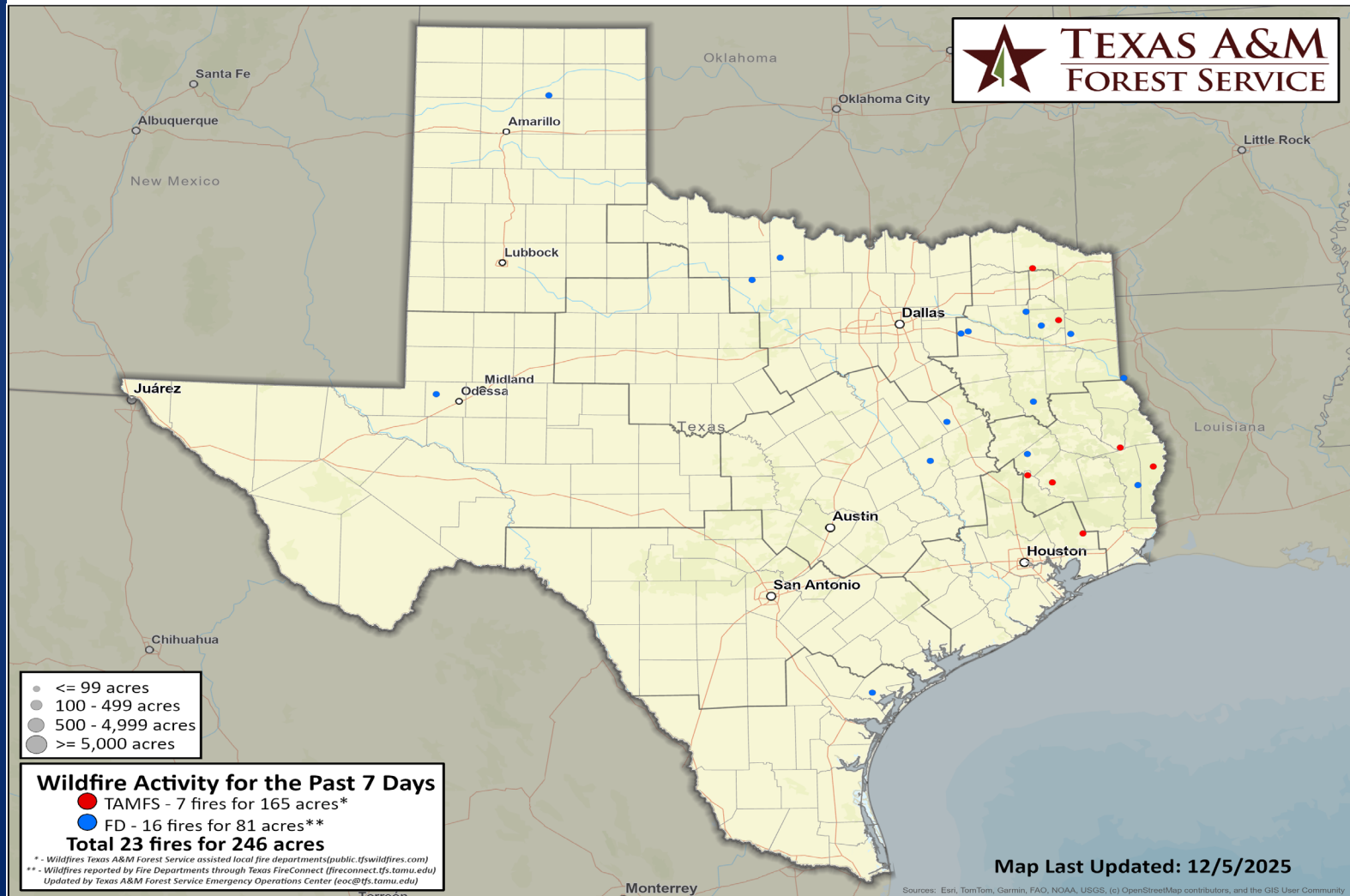
(4 km x 4 km resolution)

Estimated for
12/06/2025



Fire Activity (*Last 24 Hours)

Report of 792 (No Change) fires and 100,315 (No Change) acres have been burned this year. There are 103 (No Change) counties with burn bans. The Keetch–Byram Drought Index list contains 135 (No Change) counties with an average over 400.



Training

DATES		TITLE	COURSE	LOCATION
12/01/25	12/15/25	Foundations of Emergency Management	L-101	Fort Worth
12/05/25	12/15/25	Advanced Incident Command System for Complex Incidents	G-400	Austin