

Texas Division of Emergency Management Texas State Operations Center



**Monday, December 8th, 2025
As of 0900 CDT**

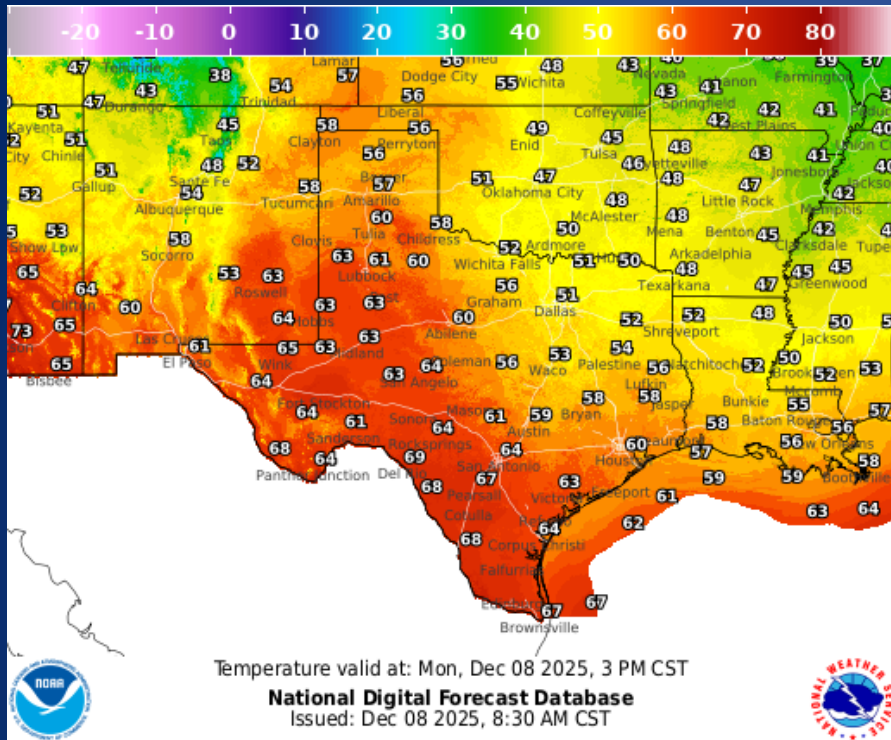
Incidents Reported to the State Operations Center (last 24 hours)

DATE	SUBJECT	LOCATION
12/08/25	Initial Report of a Road Closure (SH 35)	Brazoria County

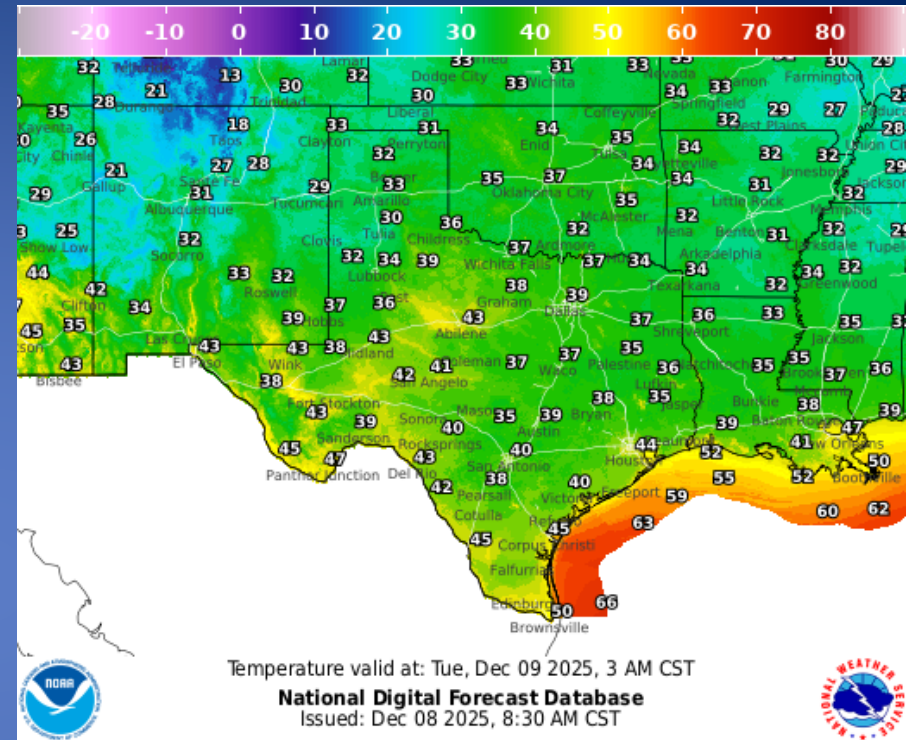
Informational Products Distributed by the State Operations Center

DATE	SUBJECT
12/07/25	Daily Situation Report [25-0026 02Jul Severe Weather]
12/08/25	NWS El Paso, TX/Santa Teresa, NM: NWS Weather Hazards Outlook - Dec. 8, 2025
12/08/25	Daily NWS Threat Brief

Weather Forecast

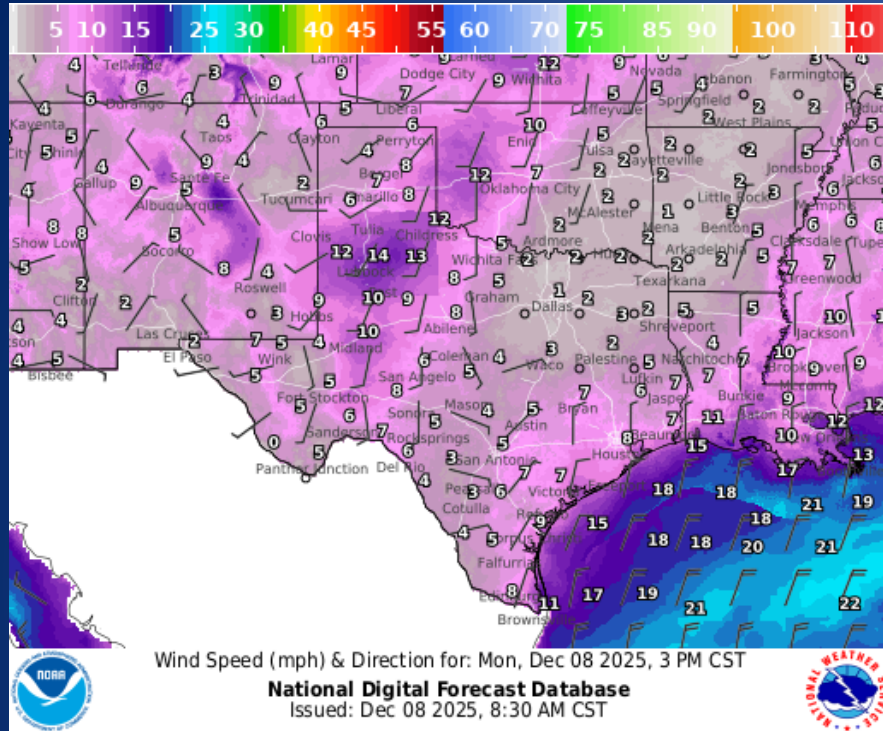


Highs

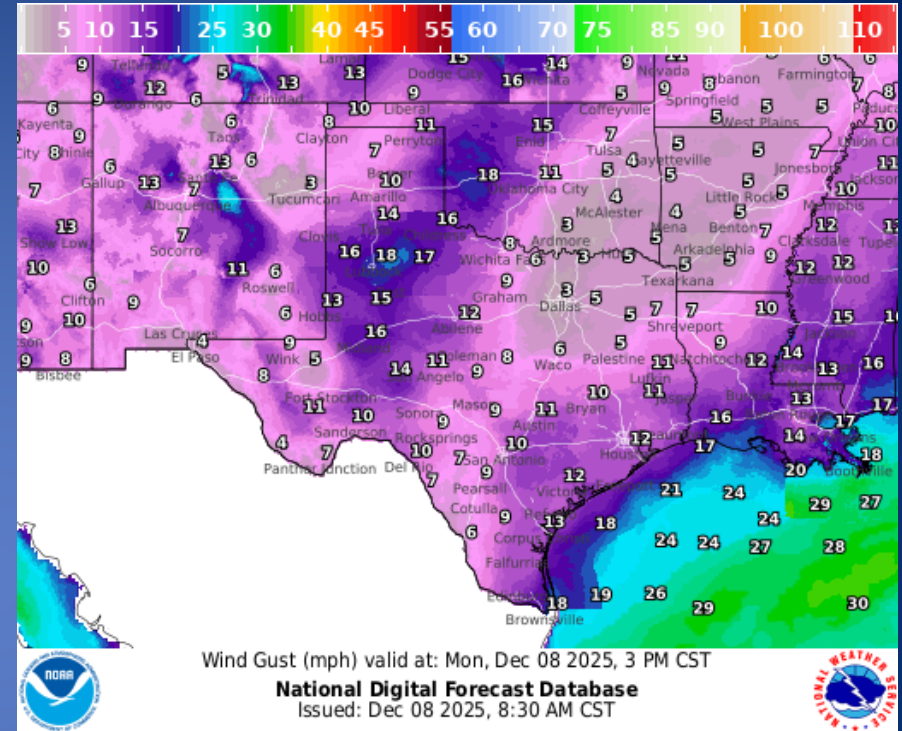


Lows

Weather Forecast

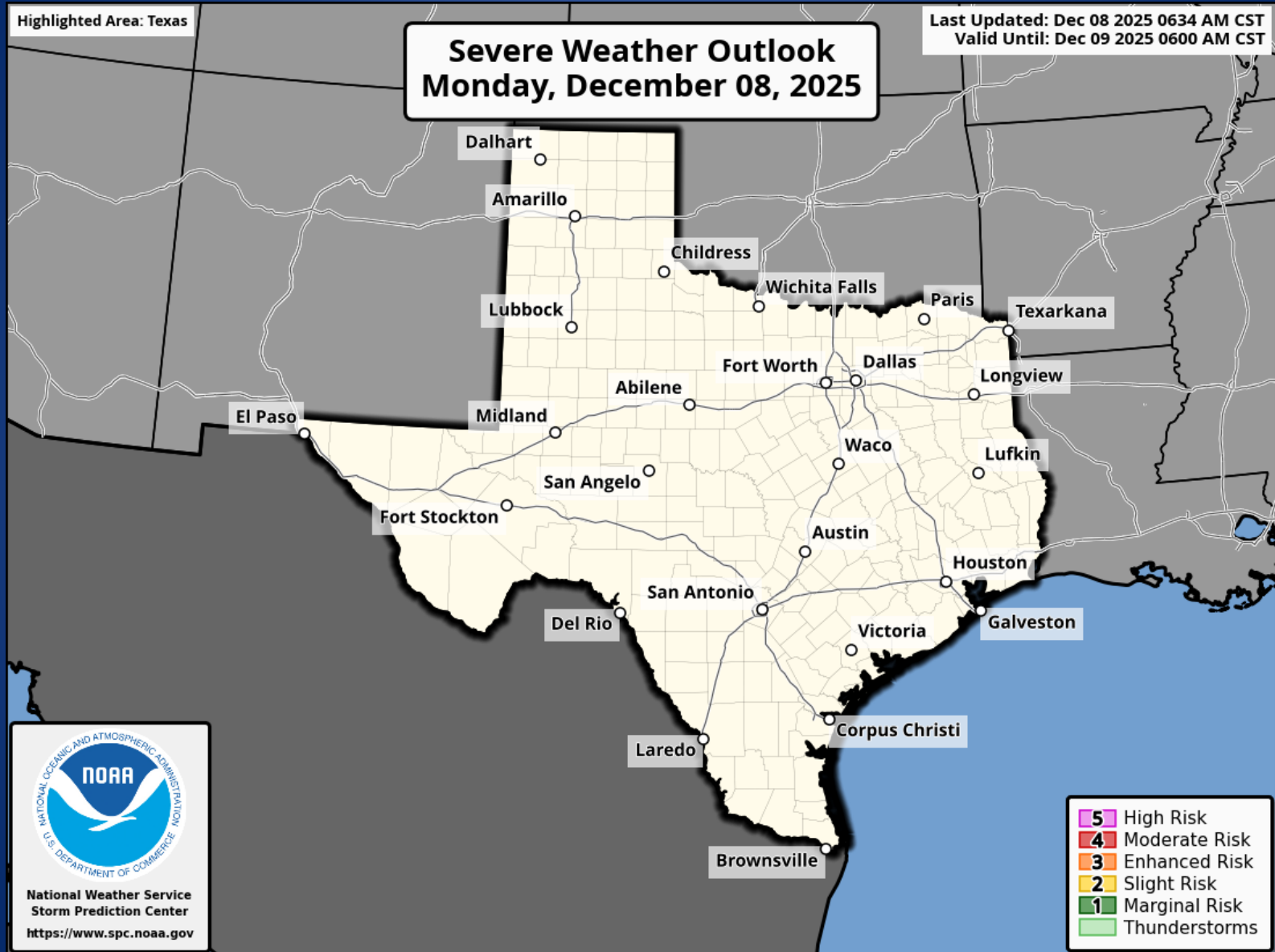


Wind Speeds

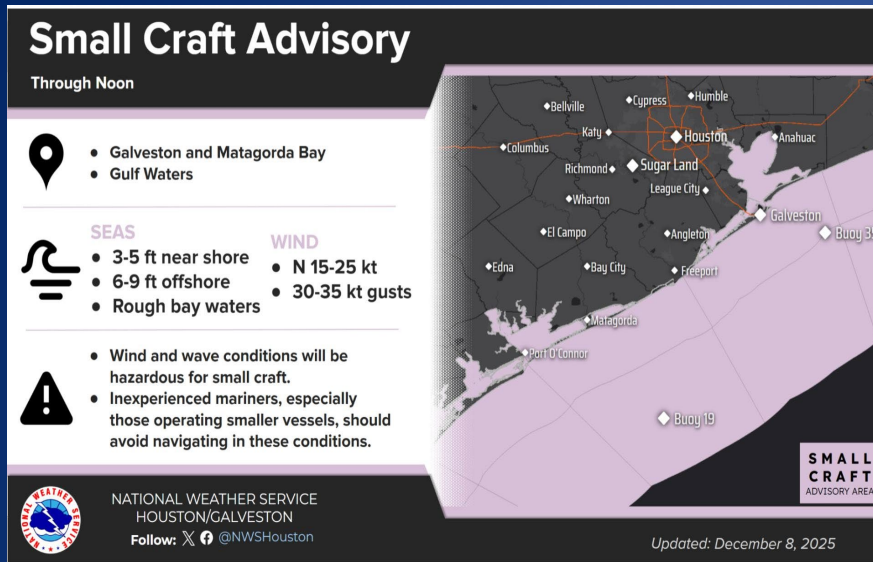


Gusts

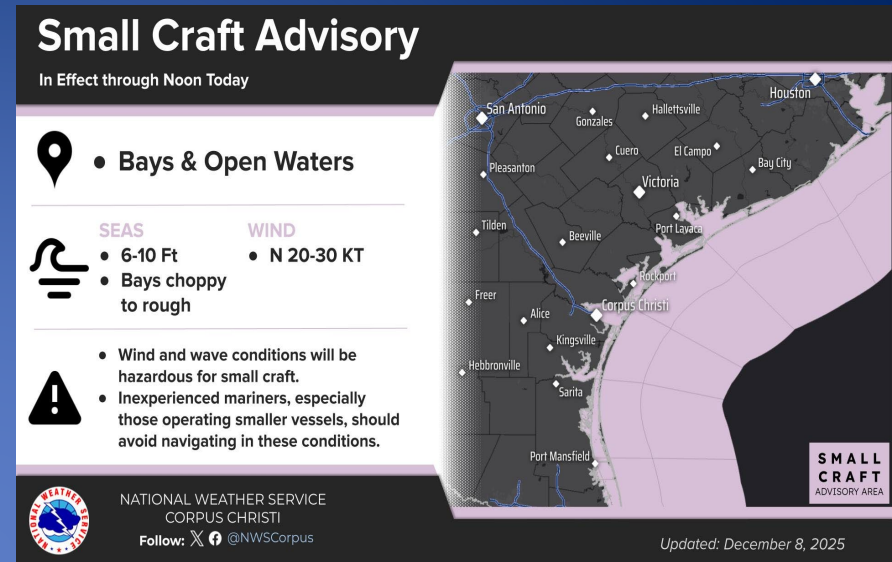
Hazardous Weather



Hazardous Weather



A Small Craft Advisory will be in effect for the bays and the Gulf waters for Sunday afternoon through Monday morning.



A Small Craft Advisory remains in effect through noon today. Winds will continue out of the north at 20-30 knots. Seas of 6-10 feet and bays choppy to rough.

Hazardous Weather

Small Craft Advisory

Latest info at weather.gov/brownsville



Until 6 PM This Evening



- Gulf Waters (0-60 nm)
- Laguna Madre

SEAS



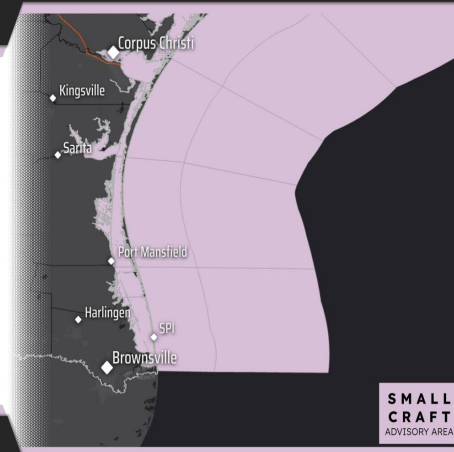
- 7-11 FT

WIND

- Gulf:
 - N 20-25 Gust 30+ knots
- Laguna Madre:
 - N 20 Gust 25 knots



- Wind and wave conditions will be hazardous for small craft.
- Inexperienced mariners, especially those operating smaller vessels, should avoid navigating in these conditions.



SMALL CRAFT
ADVISORY AREA



NATIONAL WEATHER SERVICE
BROWNSVILLE/RIO GRANDE VALLEY

Follow: [X](#) [f](#) @NWSBrownsville

Updated: December 8, 2025

A Small Craft Advisory is in effect for the Laguna Madre and the Gulf waters until 6 PM this evening.

High Risk of Rip Currents

Latest info at weather.gov/brownsville



Until 6 PM This Evening



Cameron, Willacy, & Kenedy Islands

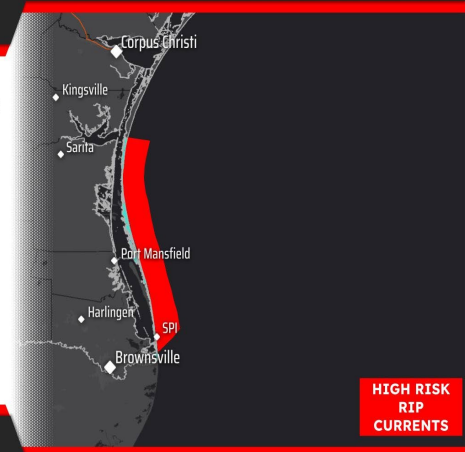


Strong, Life-Threatening Rip Currents



Rip Currents can sweep even the best swimmers away from shore into deeper water!

Residents and visitors are strongly urged to stay out of the surf!



HIGH RISK
RIP
CURRENTS



NATIONAL WEATHER SERVICE
BROWNSVILLE/RIO GRANDE VALLEY

Follow: [X](#) [f](#) @NWSBrownsville

Updated: December 8, 2025

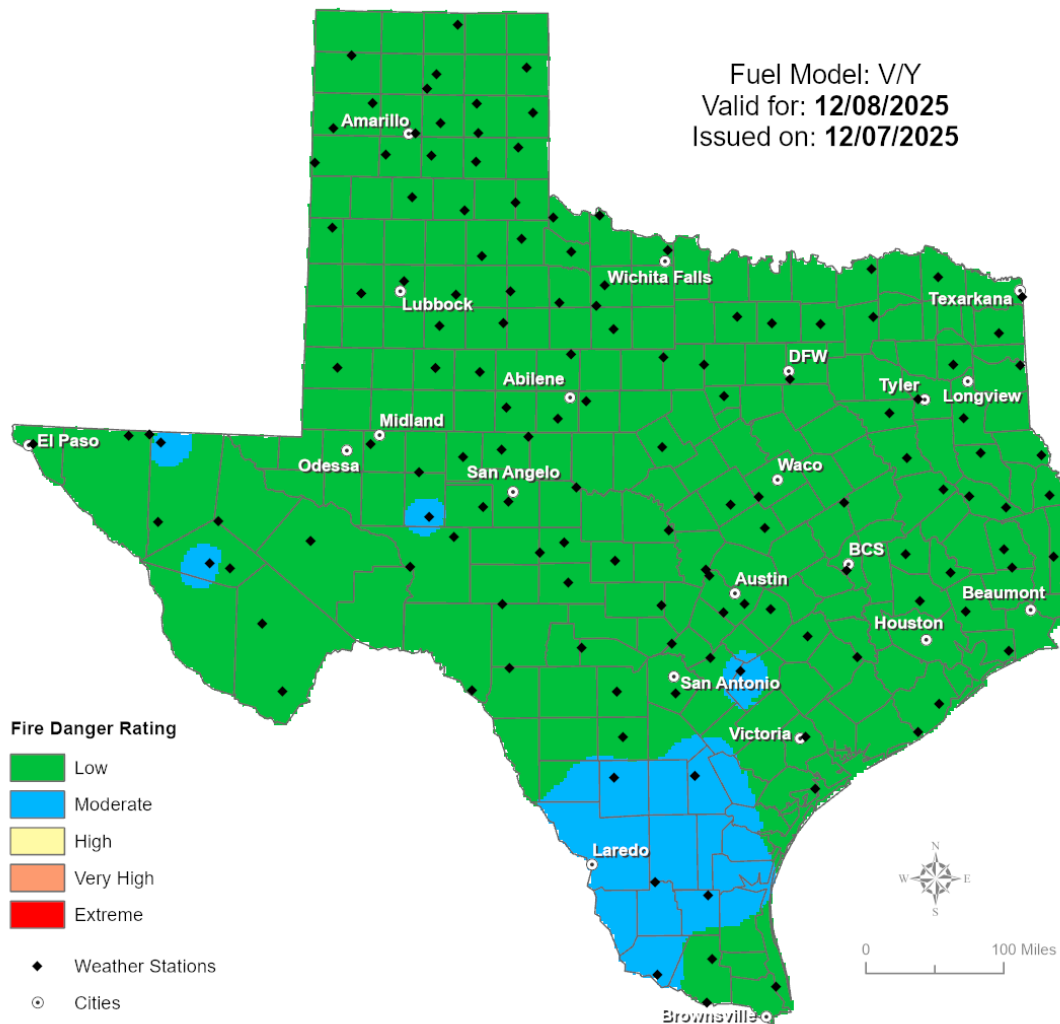
A High Risk of Rip Currents is in effect for the Lower Texas Beaches through 6PM this evening.

Weather Advisory/Statement/Watch/Warning Issued

DATE	WARNING TYPE	LOCATION
12/07/25	Small Craft Advisory	Brazoria, Calhoun, Chambers, Galveston, Harris, Jackson, and Matagorda Counties
12/07/25	Dense Fog Advisory	Austin, Brazoria, Chambers, Collin, Colorado, Dallas, Delta, Denton, Ellis, Fort Bend, Galveston, Harris, Hopkins, Houston, Hunt, Jackson, Johnson, Kaufman, Lamar, Liberty, Matagorda, Montgomery, Polk, Rains, Rockwall, San Jacinto, Tarrant, Trinity, Walker, Waller, and Wharton Counties
12/07/25	Special Weather Statement	Cameron, Jim Hogg, Kenedy, Starr, Willacy, and Zapata Counties
12/07/25	Wind Advisory	Aransas, Brazoria, Calhoun, Galveston, Kleberg, Matagorda, Nueces, and San Patricio Counties

Fire Danger Forecast

Forecast Fire Danger



Burn Ban

OUTDOOR BURN BANS

December 08, 2025

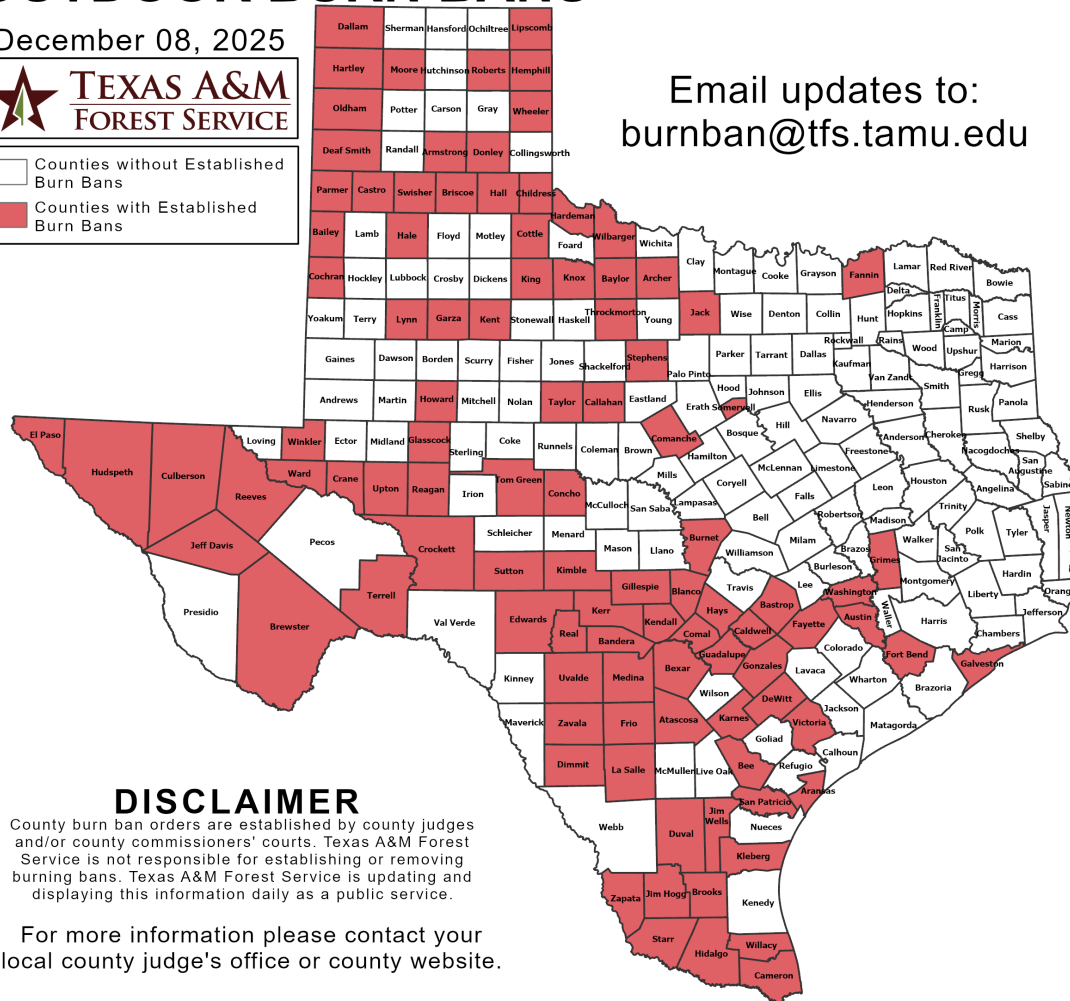


□ Counties without Established Burn Bans
■ Counties with Established Burn Bans

Email updates to:
burnban@tfs.tamu.edu

Counties with Burn Bans: 101

Aransas	Duval	Knox
Archer	Edwards	La Salle
Armstrong	El Paso	Lipscomb
Atascosa	Fannin	Lynn
Austin	Fayette	Medina
Bailey	Fort Bend	Moore
Bandera	Frio	Oldham
Bastrop	Galveston	Palmer
Baylor	Garza	Reagan
Bee	Gillespie	Real
Bexar	Glasscock	Reeves
Blanco	Gonzales	Roberts
Brewster	Grimes	San Patricio
Briscoe	Guadalupe	Somervell
Brooks	Hale	Starr
Burnet	Hall	Stephens
Caldwell	Hardeman	Sutton
Callahan	Hartley	Swisher
Cameron	Hays	Taylor
Castro	Hemphill	Terrell
Childress	Hidalgo	Throckmorton
Cochran	Howard	Tom Green
Comal	Hudspeth	Upton
Comanche	Jack	Uvalde
Concho	Jeff Davis	Victoria
Cottle	Jim Hogg	Ward
Crane	Jim Wells	Washington
Crockett	Karnes	Wheeler
Culberson	Kendall	Wilbarger
Dallam	Kerr	Willacy
Deaf Smith	Kimble	Winkler
DeWitt	King	Zapata
Dimmit	Kleberg	Zavala
Donley		



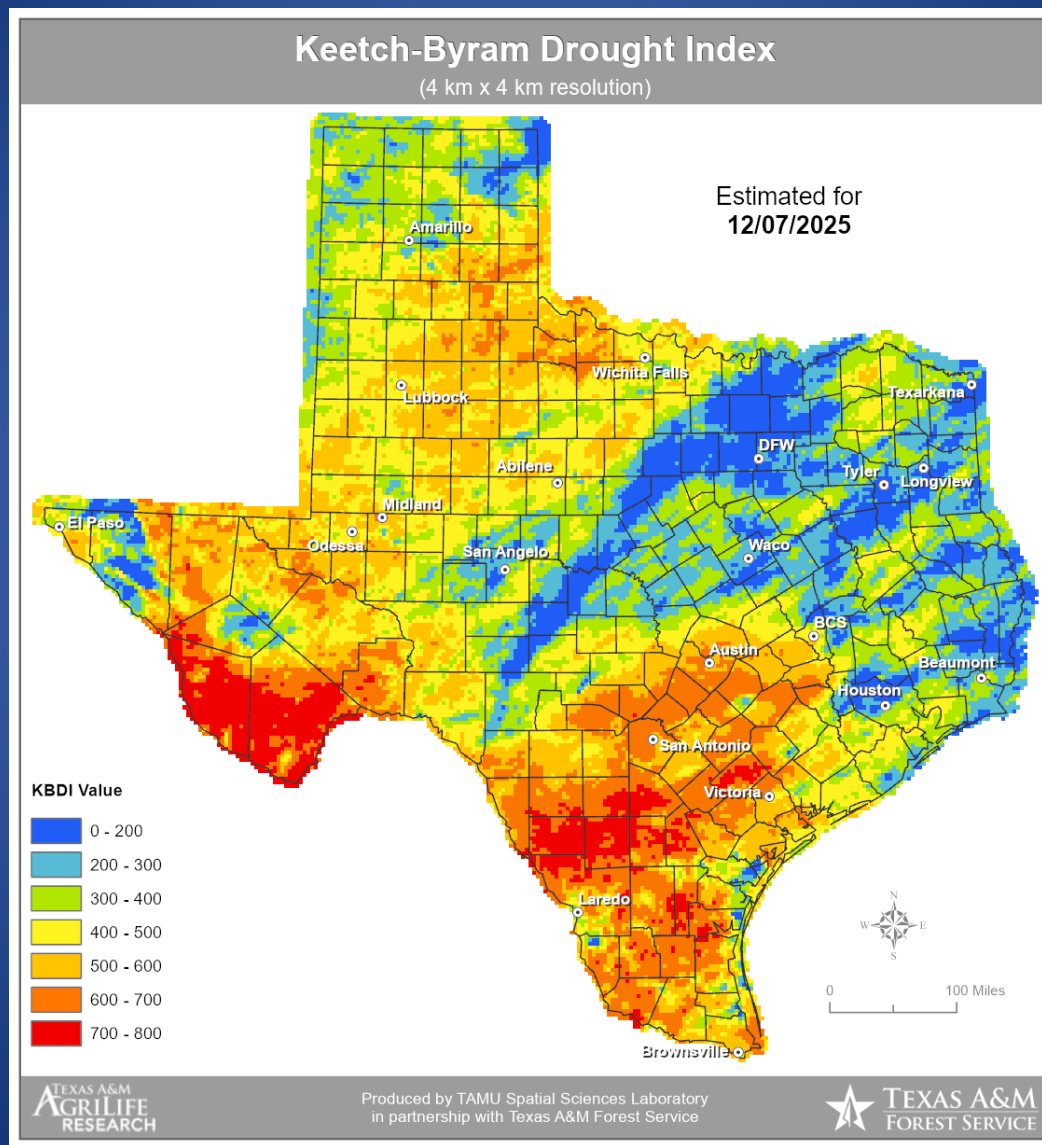
DISCLAIMER

County burn ban orders are established by county judges and/or county commissioners' courts. Texas A&M Forest Service is not responsible for establishing or removing burning bans. Texas A&M Forest Service is updating and displaying this information daily as a public service.

For more information please contact your local county judge's office or county website.

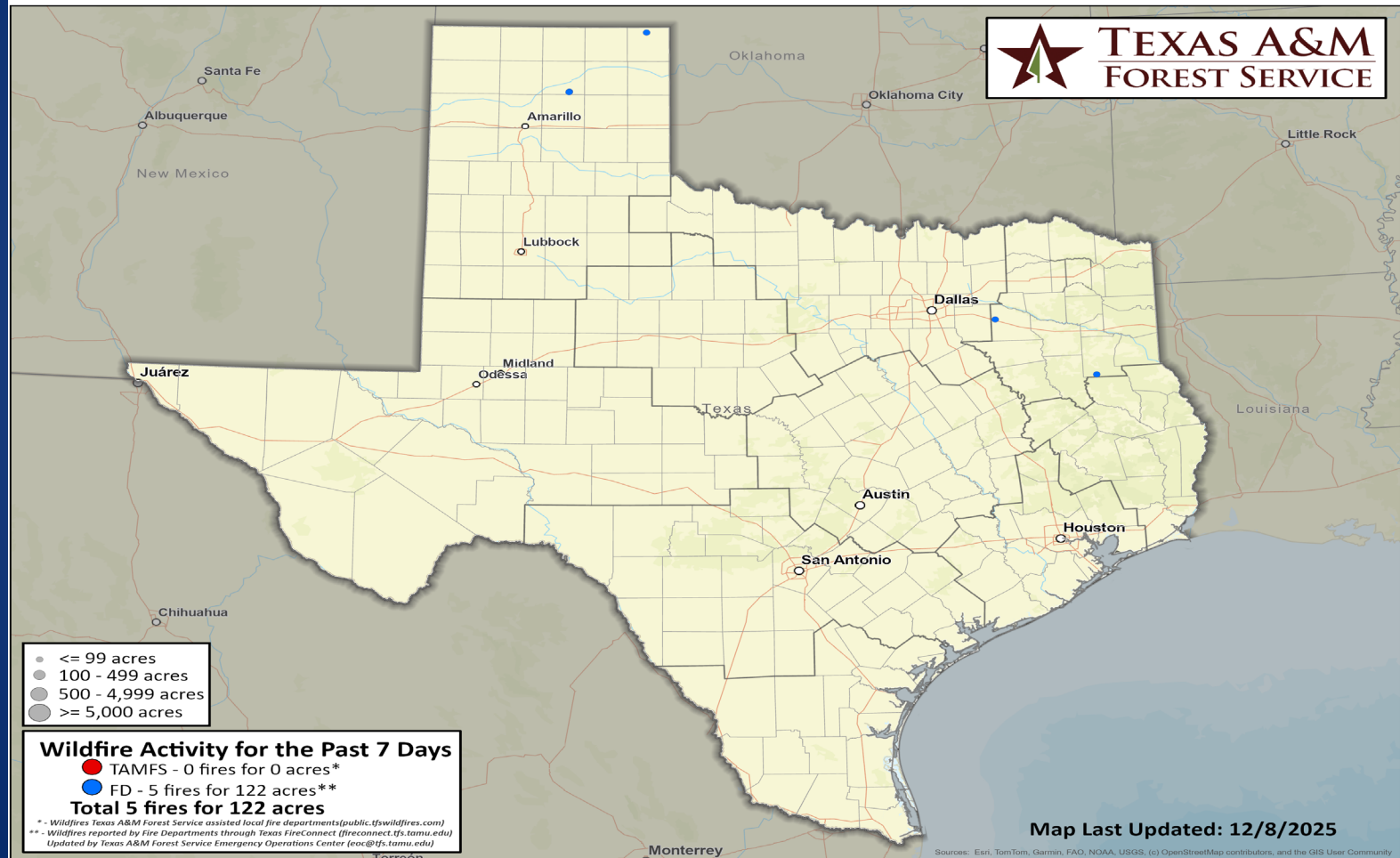
RED FLAG WARNINGS: www.weather.gov
Additional map formats available at <https://tfsweb.tamu.edu/Burnbans/>

Keetch-Byram Drought Index



Fire Activity (*Last 24 Hours)

Report of 792 (No Change) fires and 100,315 (No Change) acres have been burned this year. There are 103 (No Change) counties with burn bans. The Keetch–Byram Drought Index list contains 136 (+1) counties with an average over 400.



Training

DATES		TITLE	COURSE	LOCATION
12/01/25	12/15/25	Foundations of Emergency Management	L-101	Fort Worth
12/05/25	12/15/25	Advanced Incident Command System for Complex Incidents	G-400	Austin
12/08/25	12/08/25	HazMat Awareness (Certification Course)	H-511	Sherman
12/08/25	12/10/25	Intermediate Incident Command System for Expanding Incidents	G-300	Marble Falls
12/08/25	12/11/25	sUAS for Public Safety Personnel	H-600	Cold Springs
12/08/25	12/12/25	All-Hazards Incident Management Team	O-305	Fort Worth, Houston
12/08/25	12/12/25	NIMS ICS All-Hazards Incident Commander Course	L-950	Austin
12/08/25	12/12/25	NIMS ICS All-Hazards Supply Unit Leader Course	L970	San Antonio
12/08/25	12/19/25	Rescue Specialist (Certification Course)	H-515	El Paso