

# Texas Division of Emergency Management Texas State Operations Center



**Tuesday, December 9<sup>th</sup>, 2025  
As of 0900 CDT**

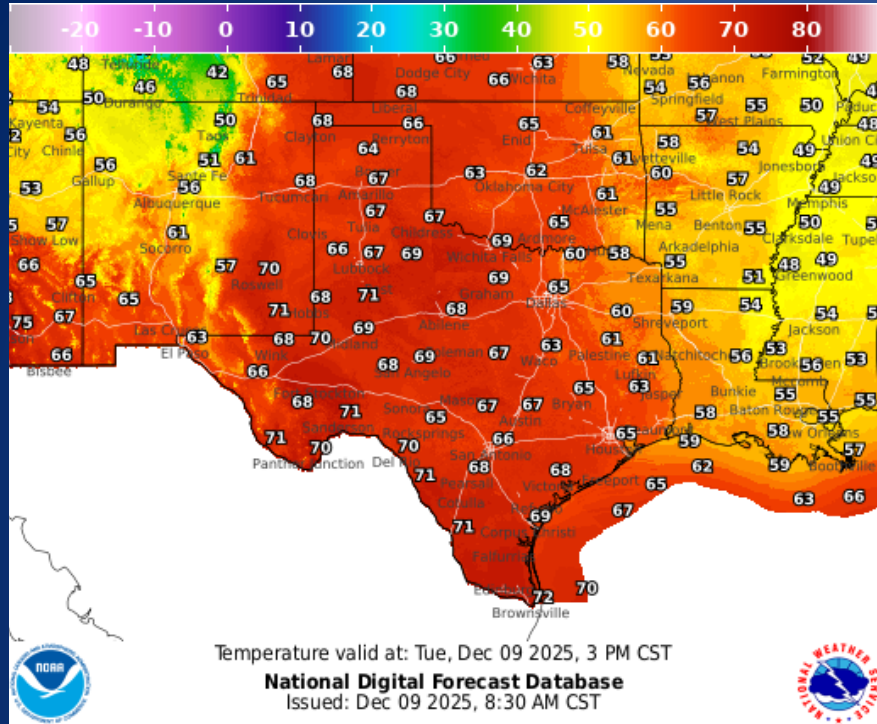
# Incidents Reported to the State Operations Center (last 24 hours)

DATE	SUBJECT	LOCATION
12/08/25	Initial and Final Report of a Railroad Incident	Harris County
12/08/25	Update Report of a Road Closure (SH 35)	Brazoria County

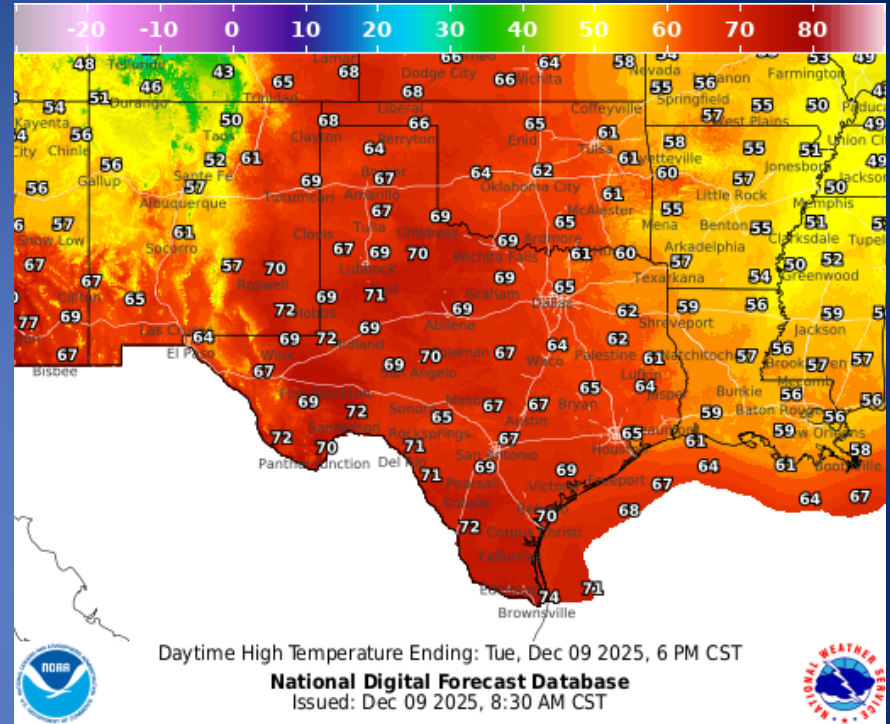
## Informational Products Distributed by the State Operations Center

DATE	SUBJECT
12/08/25	Daily Situation Report [25-0026 02JUL Severe Weather]
12/08/25	NWS Midland/Odessa: Weekly Weather Hazards
12/09/25	Daily NWS Threat Brief

# Weather Forecast



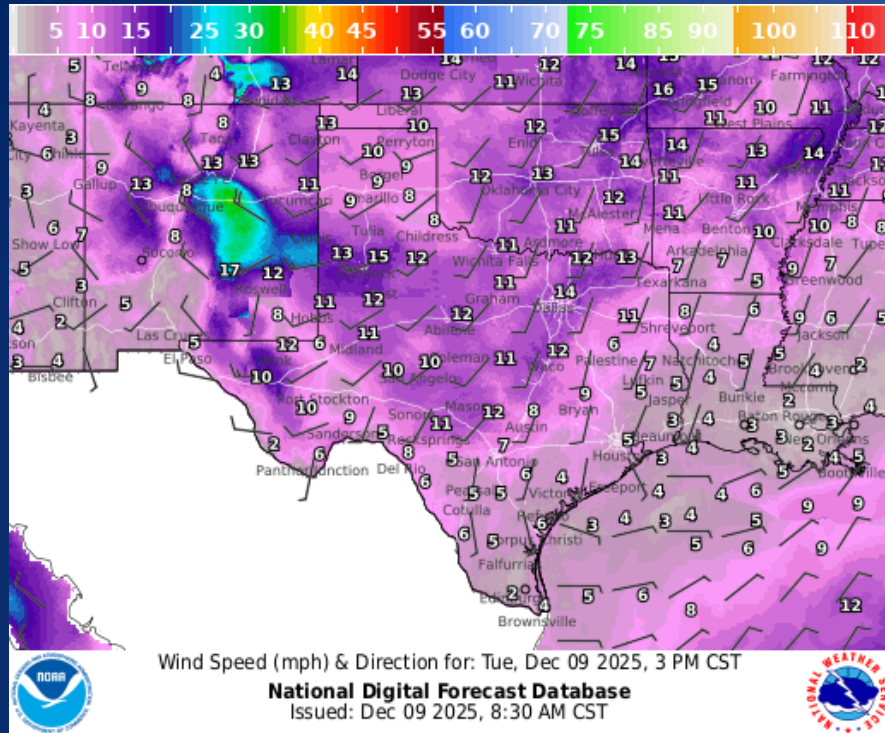
## Highs



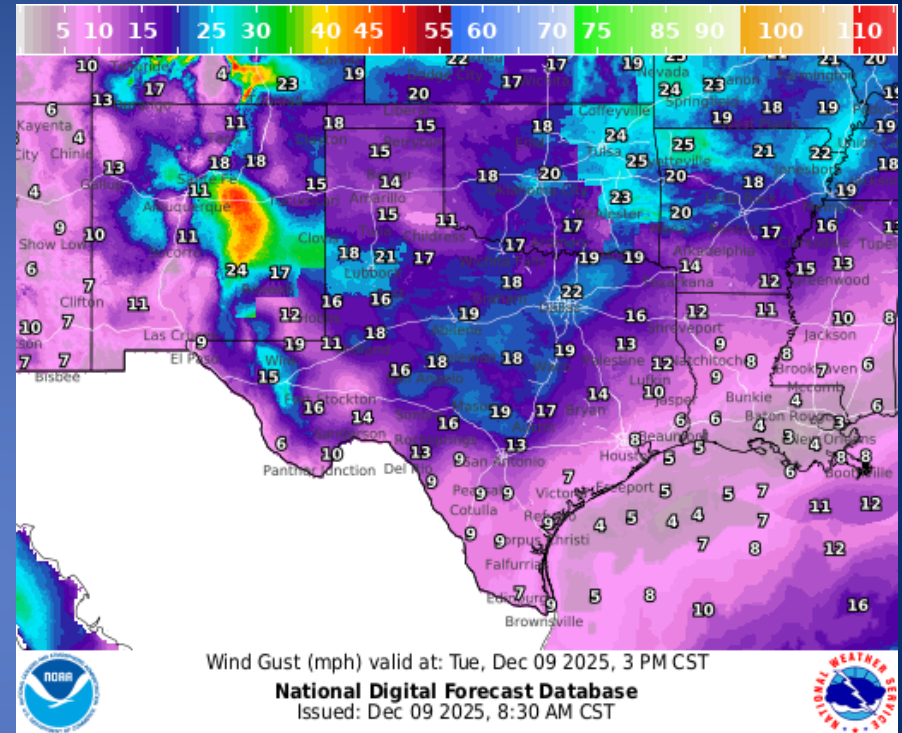
## Lows



# Weather Forecast



## Wind Speeds



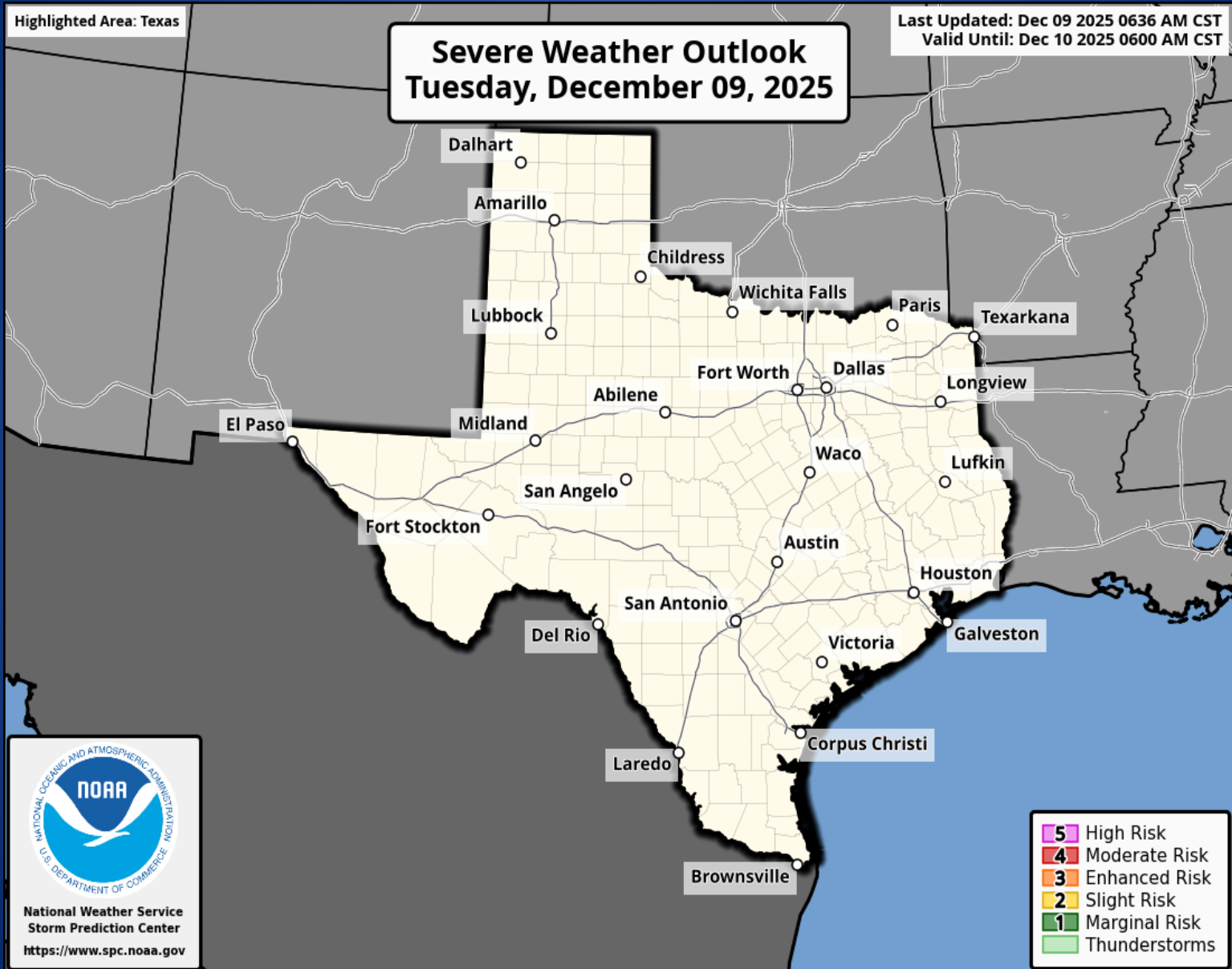
## Gusts

# Hazardous Weather

Highlighted Area: Texas

## Severe Weather Outlook Tuesday, December 09, 2025

Last Updated: Dec 09 2025 0636 AM CST  
Valid Until: Dec 10 2025 0600 AM CST



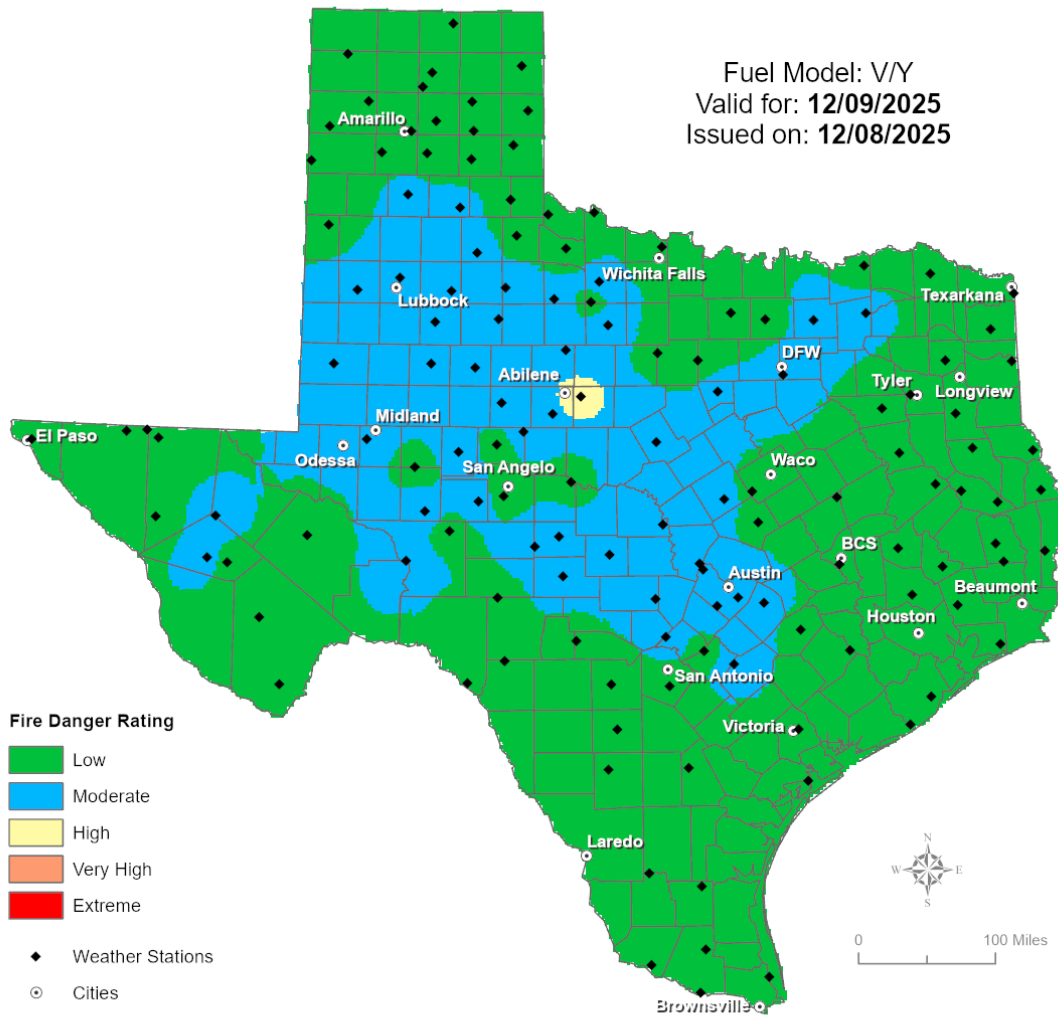
# Weather Advisory/Statement/Watch/Warning Issued

DATE	WARNING TYPE	LOCATION
12/08/25	Low Water Advisory	Brazoria, Galveston, and Houston Counties
12/08/25	Special Weather Statement	Atascosa, Bandera, Bastrop, Bexar, Caldwell, Comal, De Witt, Dimmit, Fayette, Frio, Gonzales, Guadalupe, Hays, Karnes, Lavaca, Lee, Medina, Real, Travis, Uvalde, Wilson, and Zavala Counties
12/09/25	Freeze Warning	Atascosa, Bandera, Bastrop, Bee, Bexar, Caldwell, Comal, DeWitt, Dimmit, Fayette, Frio, Goliad, Gonzales, Guadalupe, Hays, Karnes, La Salle, Lavaca, Lee, Live Oak, McMullen, Medina, Travis, Uvalde, Victoria, Wilson, and Zavala Counties
12/09/25	Dense Fog Advisory	Bowie, Camp, Cass, Franklin, Gregg, Harrison, Marion, Morris, Nacogdoches, Panola, Red River, Rusk, Sabine, San Augustine, Shelby, Titus, and Upshur Counties

# Fire Danger Forecast

## Forecast Fire Danger

Fuel Model: V/Y  
Valid for: **12/09/2025**  
Issued on: **12/08/2025**





# Burn Ban

## OUTDOOR BURN BANS

December 09, 2025

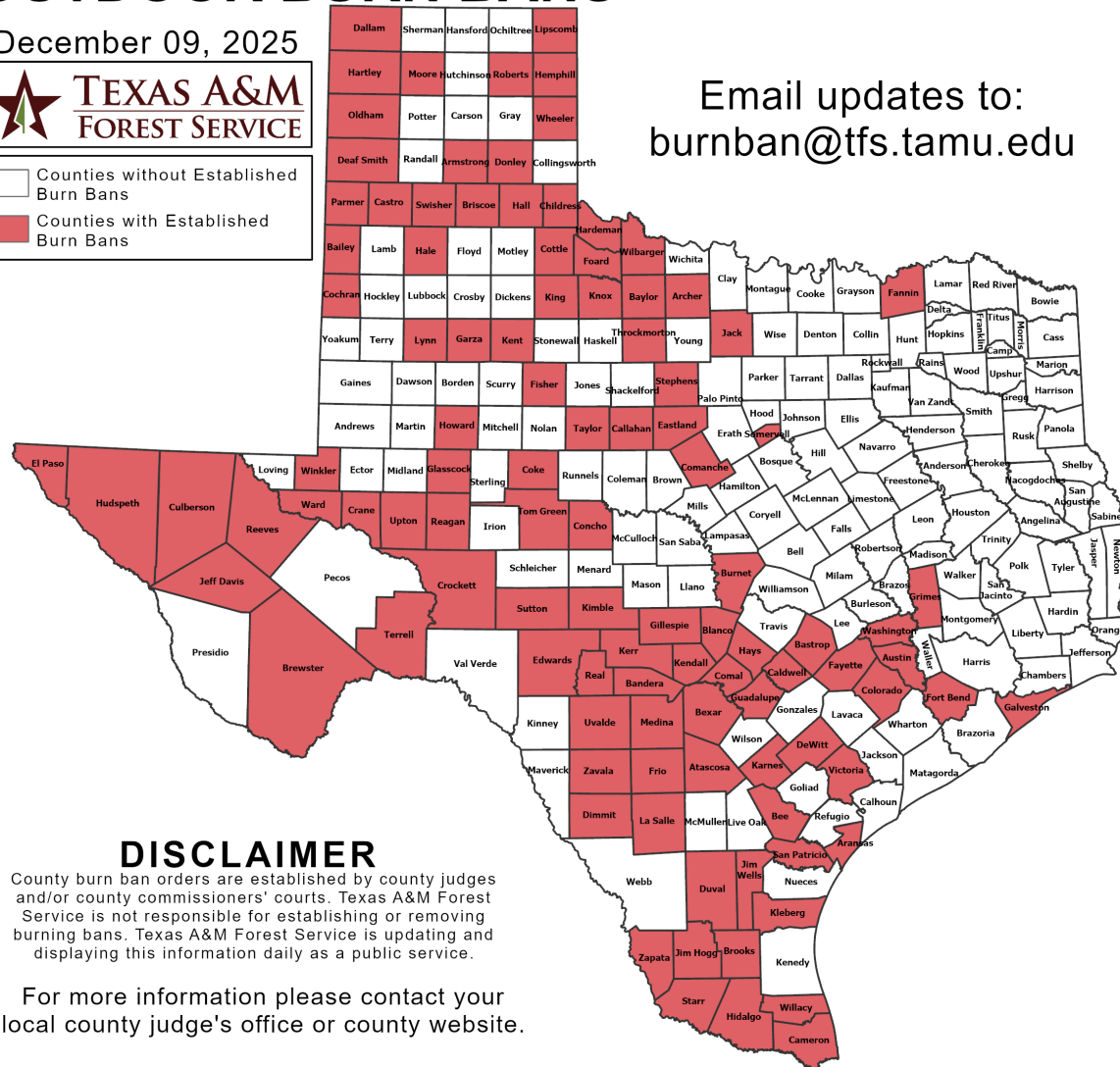


□ Counties without Established Burn Bans  
■ Counties with Established Burn Bans

Email updates to:  
[burnban@tfs.tamu.edu](mailto:burnban@tfs.tamu.edu)

### Counties with Burn Bans: 105

Aransas	Donley	King
Archer	Duval	Kleberg
Armstrong	Eastland	Knox
Atascosa	Edwards	La Salle
Austin	El Paso	Lipscomb
Bailey	Fannin	Lynn
Bandera	Fayette	Medina
Bastrop	Fisher	Moore
Baylor	Foard	Oldham
Bee	Fort Bend	Parmer
Bexar	Frio	Reagan
Blanco	Galveston	Real
Brewster	Garza	Reeves
Briscoe	Gillespie	Roberts
Brooks	Glasscock	San Patricio
Burnet	Grimes	Somervell
Caldwell	Guadalupe	Starr
Callahan	Hale	Stephens
Cameron	Hall	Sutton
Castro	Hardeman	Swisher
Childress	Hartley	Taylor
Cochran	Hays	Terrell
Coke	Hemphill	Throckmorton
Colorado	Hidalgo	Tom Green
Comal	Howard	Upton
Comanche	Hudspeth	Uvalde
Concho	Jack	Victoria
Cottle	Jeff Davis	Ward
Crane	Jim Hogg	Washington
Crockett	Jim Wells	Wheeler
Culberson	Karnes	Wilbarger
Dallam	Kendall	Willacy
Deaf Smith	Kent	Winkler
DeWitt	Kerr	Zapata
Dimmit	Kimble	Zavala



### DISCLAIMER

County burn ban orders are established by county judges and/or county commissioners' courts. Texas A&M Forest Service is not responsible for establishing or removing burning bans. Texas A&M Forest Service is updating and displaying this information daily as a public service.

For more information please contact your local county judge's office or county website.

RED FLAG WARNINGS: [www.weather.gov](http://www.weather.gov)  
Additional map formats available at <https://tfsweb.tamu.edu/Burnbans/>

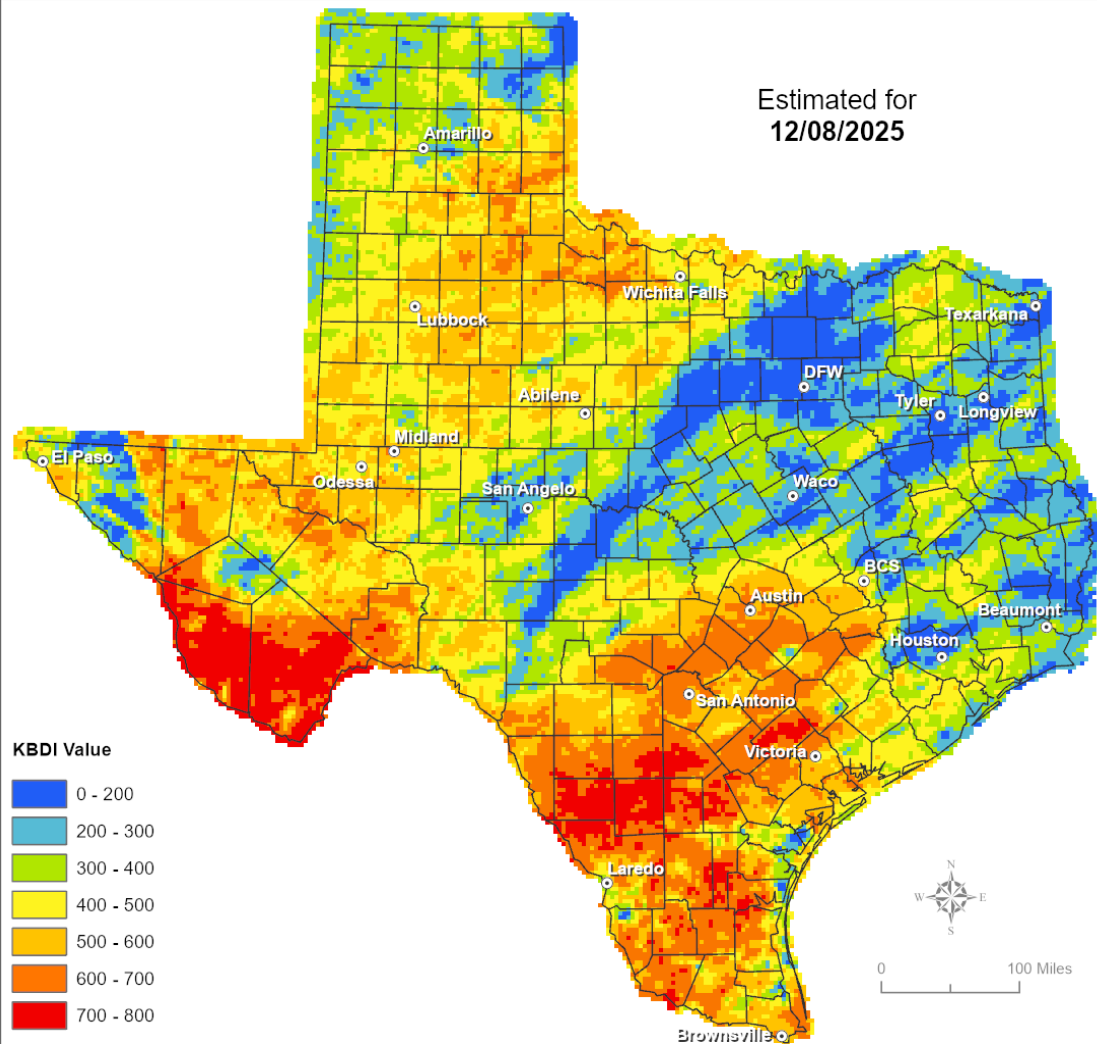


# Keetch-Byram Drought Index

## Keetch-Byram Drought Index

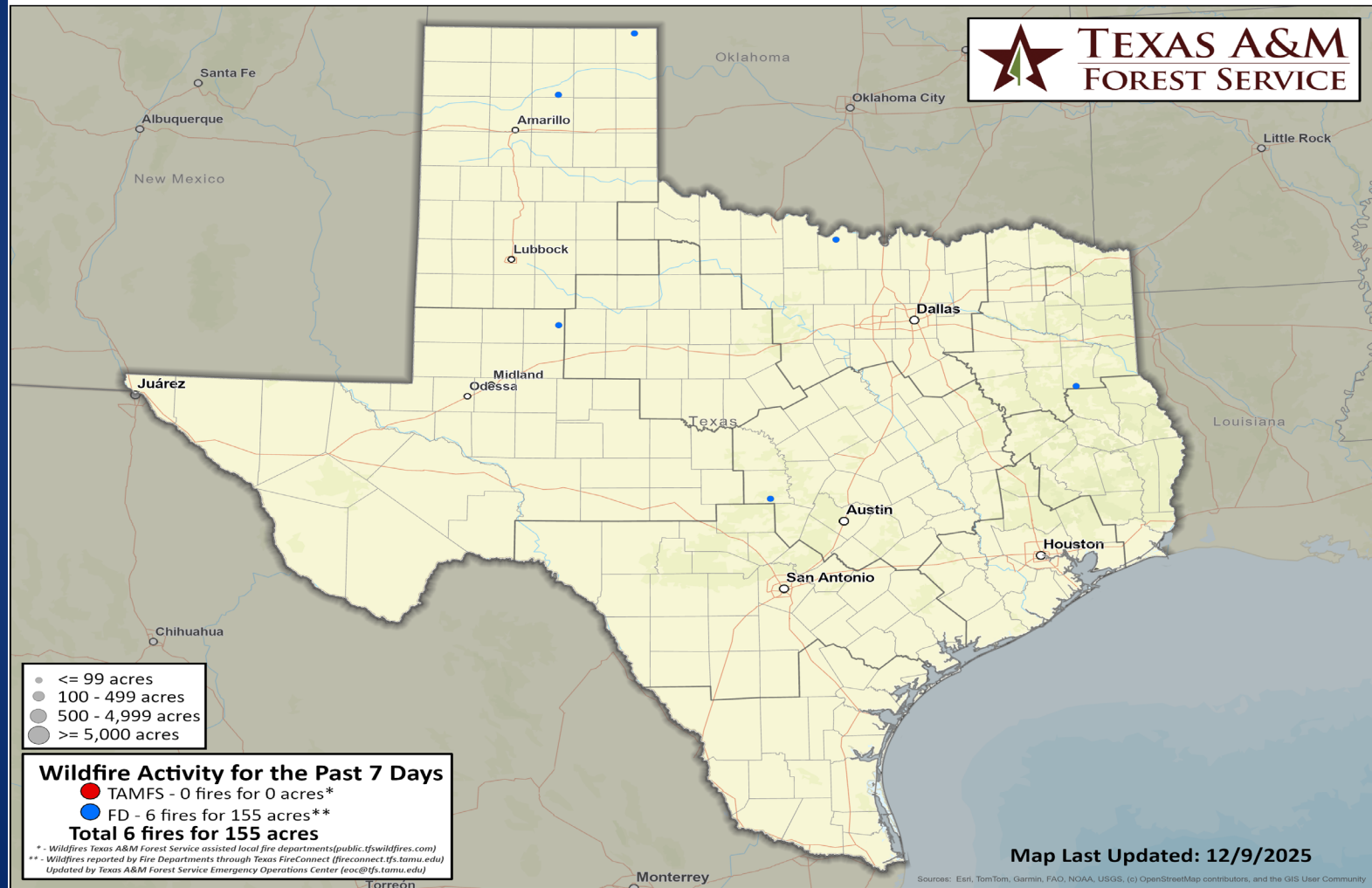
(4 km x 4 km resolution)

Estimated for  
12/08/2025



# Fire Activity (\*Last 24 Hours)

Report of 792 (No Change) fires and 100,315 (No Change) acres have been burned this year. There are 105 (+2) counties with burn bans. The Keetch–Byram Drought Index list contains 136 (No Change) counties with an average over 400.



# Training

DATES		TITLE	COURSE	LOCATION
12/08/25	12/10/25	Intermediate Incident Command System for Expanding Incidents	G-300	Marble Falls
12/09/25	12/10/25	Mass Fatalities Incident Response Course	G-386	Austin
12/09/25	12/10/25	Advanced Incident Command System for Complex Incidents	G-400	Angleton
12/09/25	12/10/25	HazMat First Responder Operations	H-512	Sherman
12/08/25	12/11/25	sUAS for Public Safety Personnel	H-600	Cold Springs
12/08/25	12/12/25	All-Hazards Incident Management Team	O-305	Fort Worth, Houston
12/08/25	12/12/25	NIMS ICS All-Hazards Incident Commander Course	L-950	Austin
12/08/25	12/12/25	NIMS ICS All-Hazards Supply Unit Leader Course	L970	San Antonio
12/09/25	12/12/25	Instructional Presentation and Evaluation Skills	L-141	Abilene
12/09/25	12/12/25	Texas Emergency Management Response to Recovery Course	T-PUB250	Austin

# Training

DATES		TITLE	COURSE	LOCATION
12/01/25	12/15/25	Foundations of Emergency Management	L-101	Fort Worth
12/05/25	12/15/25	Advanced Incident Command System for Complex Incidents	G-400	Austin
12/08/25	12/19/25	Rescue Specialist (Certification Course)	H-515	El Paso