

# Texas Division of Emergency Management Texas State Operations Center



**Wednesday, December 10<sup>th</sup>, 2025  
As of 0900 CDT**

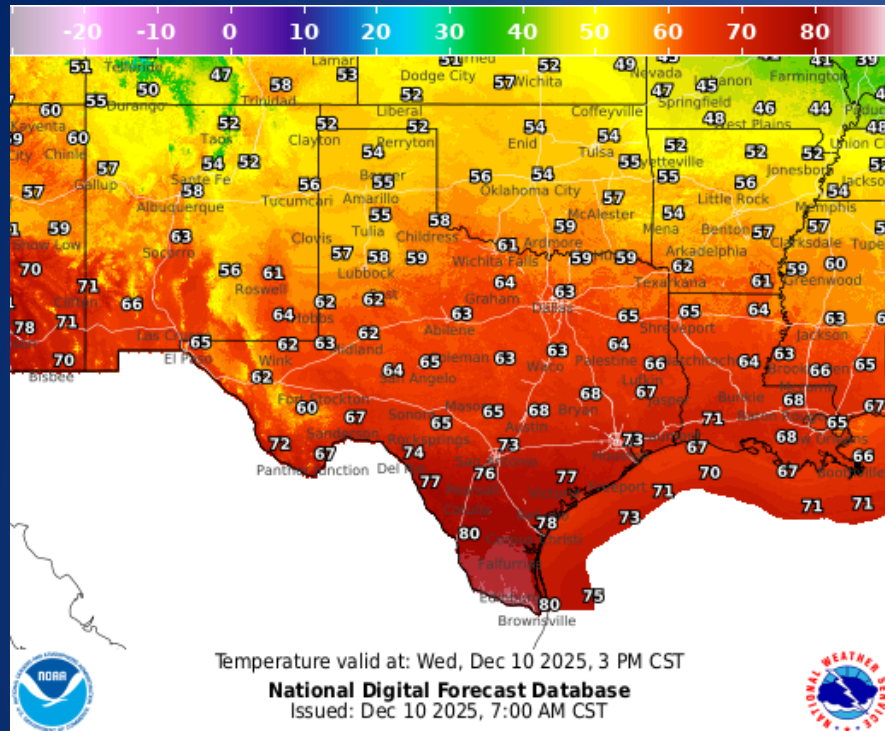
# Incidents Reported to the State Operations Center (last 24 hours)

DATE	SUBJECT	LOCATION
12/09/25	Final Report of the Road Closure (SH 35)	Brazoria County
12/09/25	Initial and Final Report of the School House Fire	Hunt County
12/09/25	Initial Report of a Road Closure (IH-610)	Harris County
12/10/25	Initial Report of a Road Closure (I 10W)	Guadalupe County
12/10/25	Final Report of the Road Closure (IH 610)	Harris County

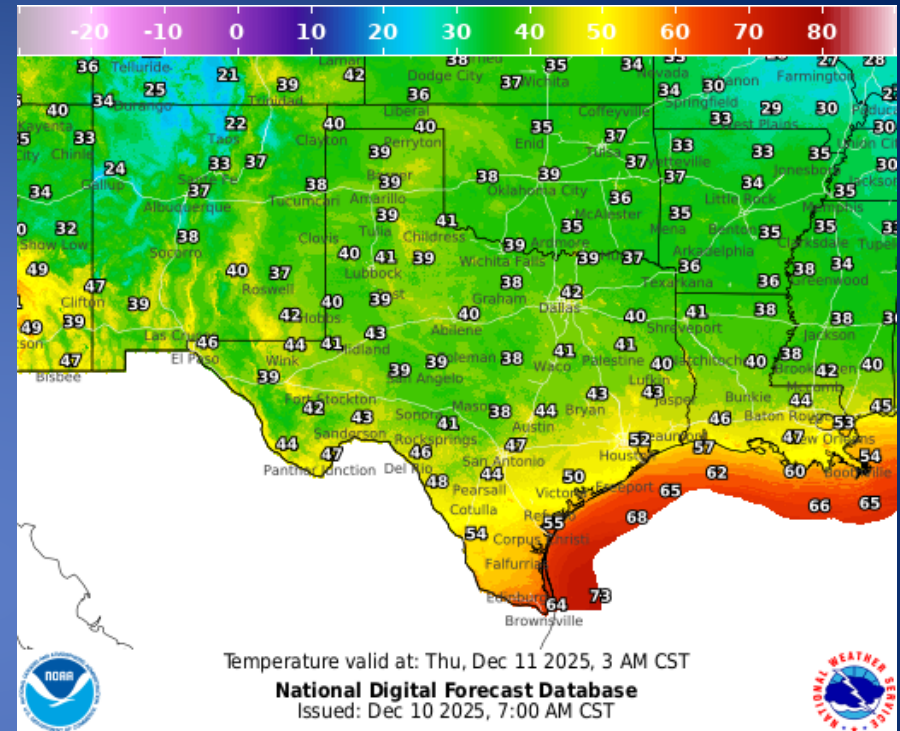
## Informational Products Distributed by the State Operations Center

DATE	SUBJECT
12/09/25	Daily Situation Report
12/10/25	Daily NWS Threat Brief

# Weather Forecast



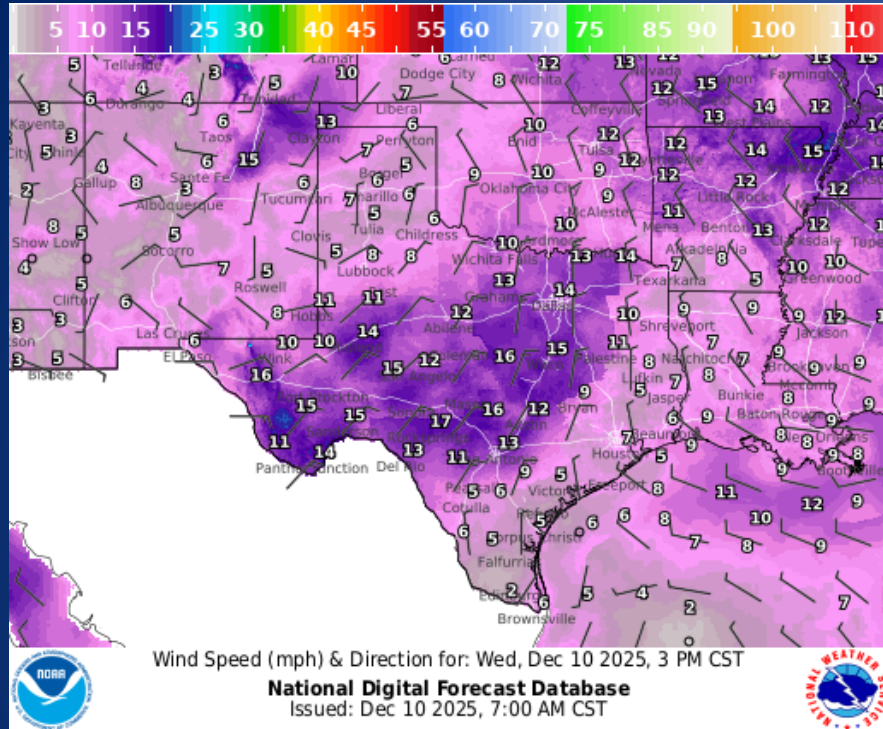
## Highs



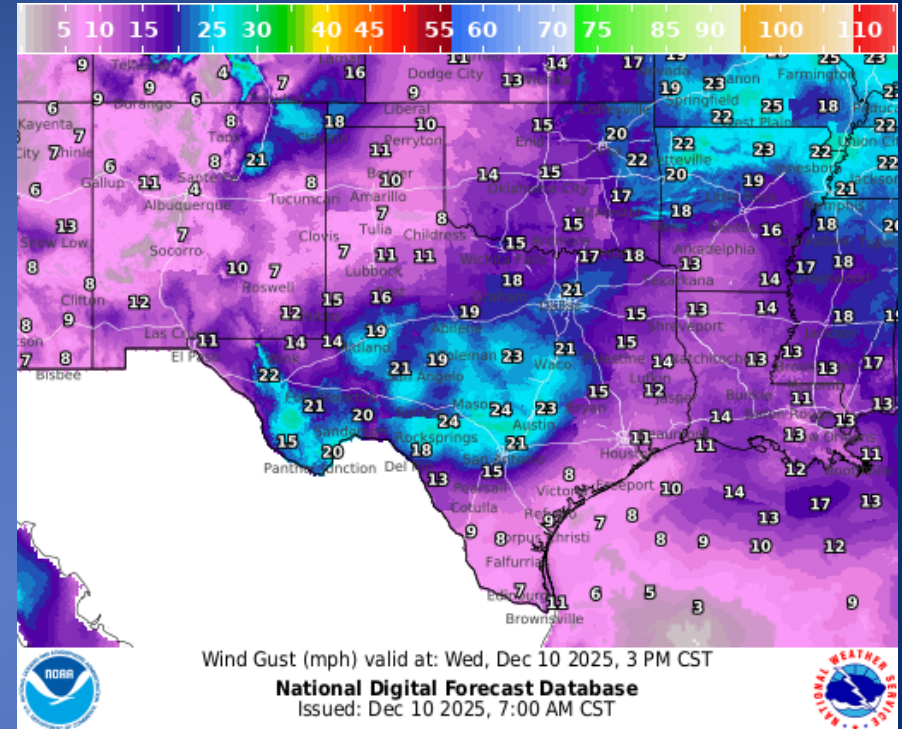
## Lows



# Weather Forecast



## Wind Speeds



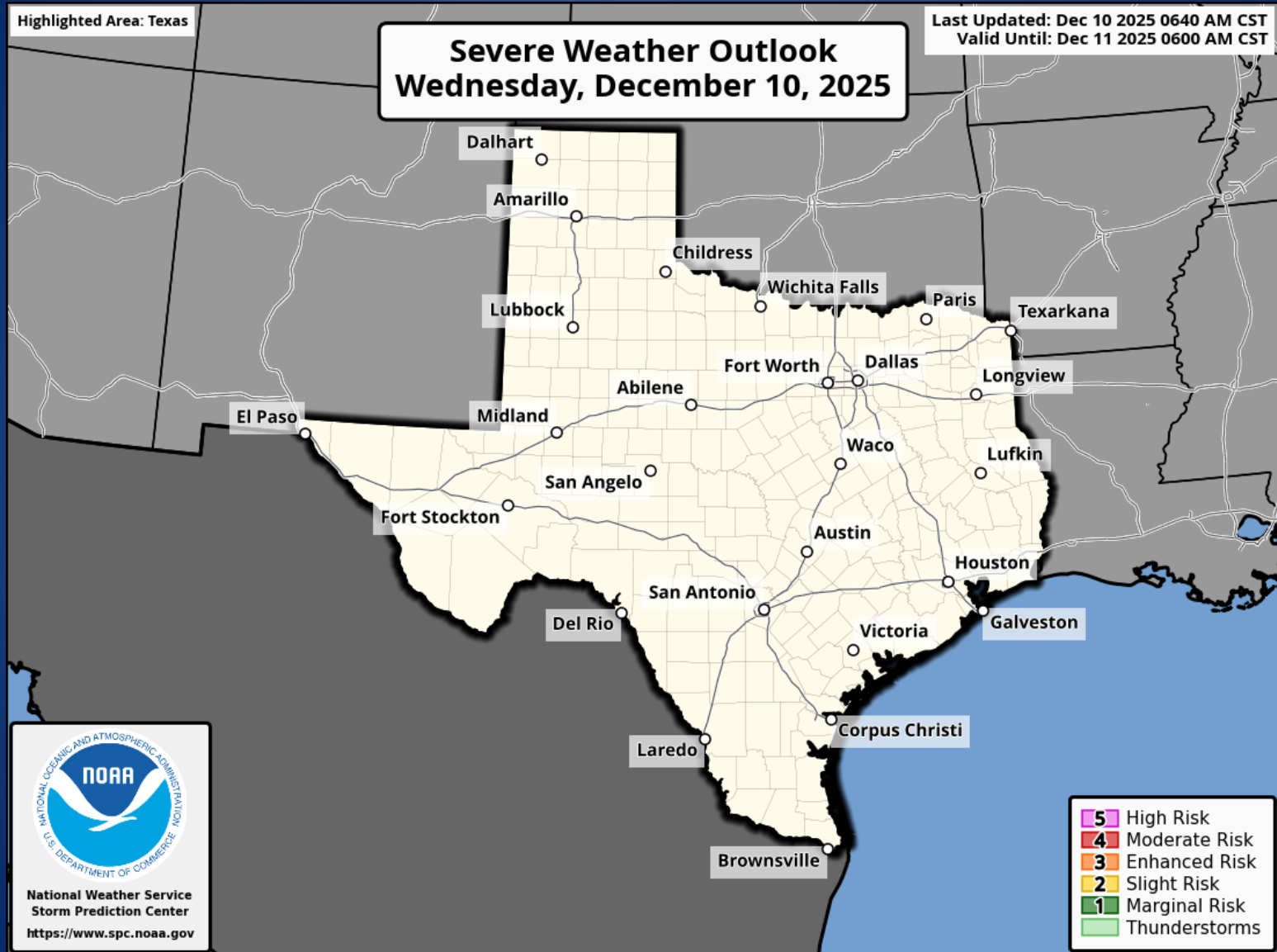
## Gusts

# Hazardous Weather

Highlighted Area: Texas

## Severe Weather Outlook Wednesday, December 10, 2025


Last Updated: Dec 10 2025 0640 AM CST  
Valid Until: Dec 11 2025 0600 AM CST





# Hazardous Weather


## High Wind Warning





8 AM CST - 3 PM CST Wednesday

 **Guadalupe/Delaware Mountains and the Carlsbad Caverns NP**


 **Sustained: 35 - 45 mph**  
**Gusts: Up to 60 mph**

 **Secure loose objects**

 **Difficult driving in high-profile vehicles**

 [weather.gov/Midland](https://weather.gov/Midland)  
Follow:    @NWSMidland  
National Weather Service · Midland/Odessa, TX

*Updated: December 10, 2025*



A cold front will shift winds to northeasterly by around 8 AM CST/7 AM MST this morning. These winds are expected to produce strong gap winds in the Guadalupe/Delaware Mountains, including the Carlsbad Caverns today. Be sure to secure loose objects and travel may be difficult in these areas, especially the Guadalupe Pass.

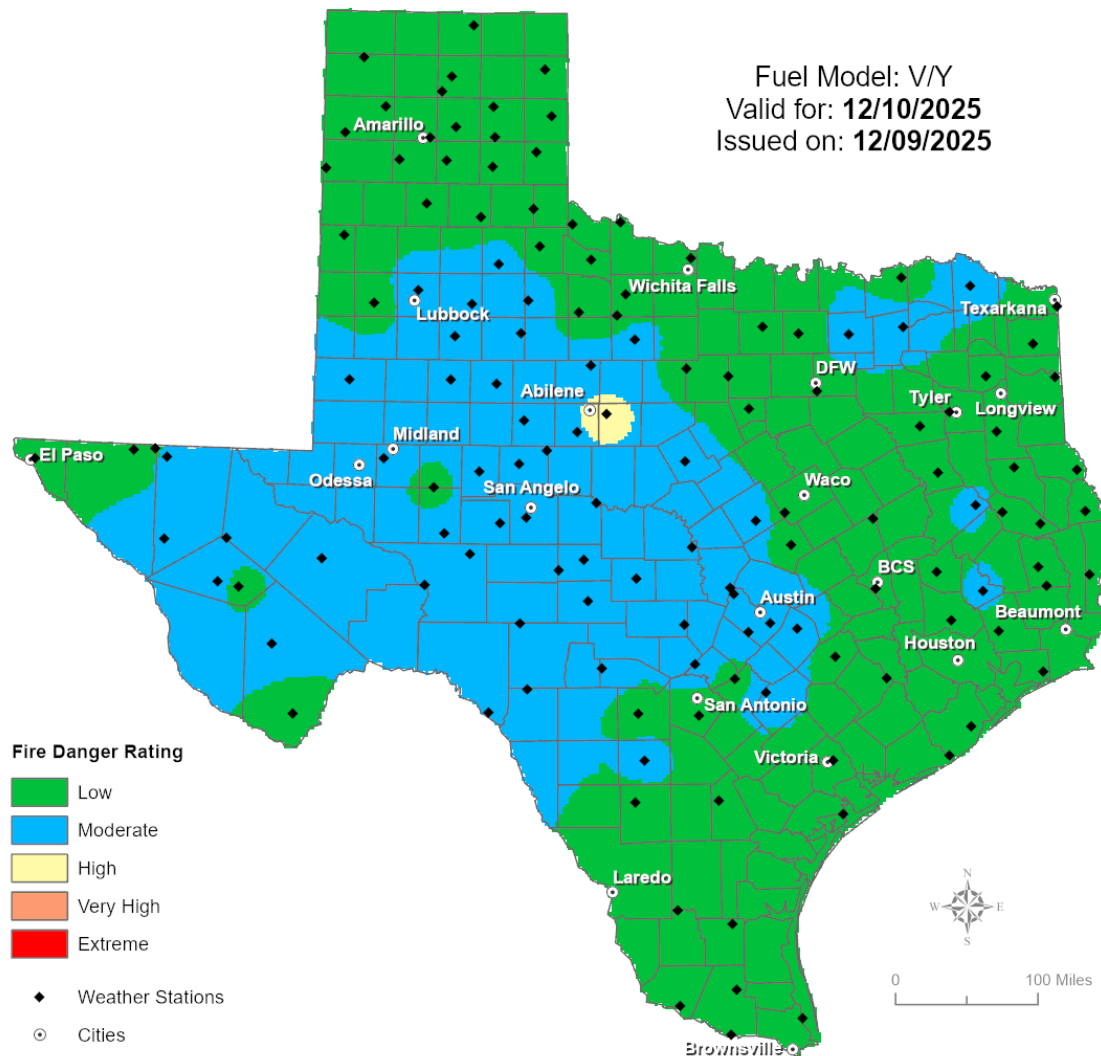
# Weather Advisory/Statement/Watch/Warning Issued

DATE	WARNING TYPE	LOCATION
12/09/25	Dense Fog Advisory	Angelina, Bowie, Camp, Cass, Cherokee, Franklin, Gregg, Harrison, Marion, Morris, Nacogdoches, Panola, Red River, Rusk, Sabine, San Augustine, Shelby, Smith, Titus, Upshur, and Wood Counties
12/10/25	High Wind Warning	Culberson County



# Fire Danger Forecast

## Forecast Fire Danger





# Burn Ban

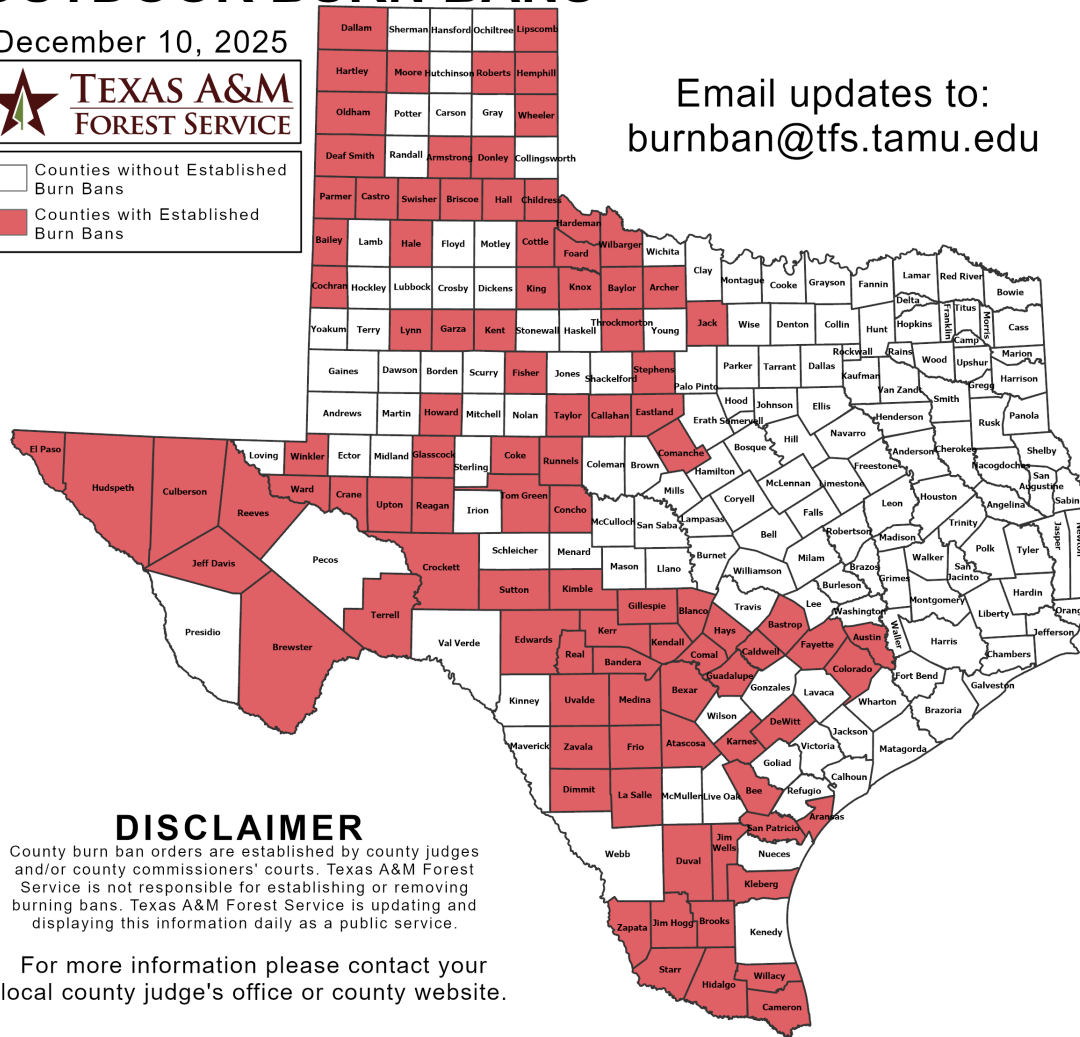
## OUTDOOR BURN BANS

December 10, 2025



☐ Counties without Established Burn Bans  
☒ Counties with Established Burn Bans

Email updates to:  
[burnban@tfs.tamu.edu](mailto:burnban@tfs.tamu.edu)



### Counties with Burn Bans: 98

Aransas	Dimmit	Kleberg
Archer	Donley	Knox
Armstrong	Duval	La Salle
Atascosa	Eastland	Lipscomb
Austin	Edwards	Lynn
Bailey	El Paso	Medina
Bandera	Fayette	Moore
Bastrop	Fisher	Oldham
Baylor	Foard	Parmer
Bee	Frio	Reagan
Bexar	Garza	Real
Blanco	Gillespie	Reeves
Brewster	Glasscock	Roberts
Briscoe	Guadalupe	Runnels
Brooks	Hale	San Patricio
Caldwell	Hall	Starr
Callahan	Hardeman	Stephens
Cameron	Hartley	Sutton
Castro	Hays	Swisher
Childress	Hemphill	Taylor
Cochran	Hidalgo	Terrell
Coke	Howard	Throckmorton
Colorado	Hudspeth	Tom Green
Comal	Jack	Upton
Comanche	Jeff Davis	Uvalde
Concho	Jim Hogg	Ward
Cottle	Jim Wells	Wheeler
Crane	Karnes	Wilbarger
Crockett	Kendall	Willacy
Culberson	Kerr	Winkler
Dallam	Kimble	Zapata
Deaf Smith	King	Zavala
DeWitt		

### DISCLAIMER

County burn ban orders are established by county judges and/or county commissioners' courts. Texas A&M Forest Service is not responsible for establishing or removing burning bans. Texas A&M Forest Service is updating and displaying this information daily as a public service.

For more information please contact your local county judge's office or county website.

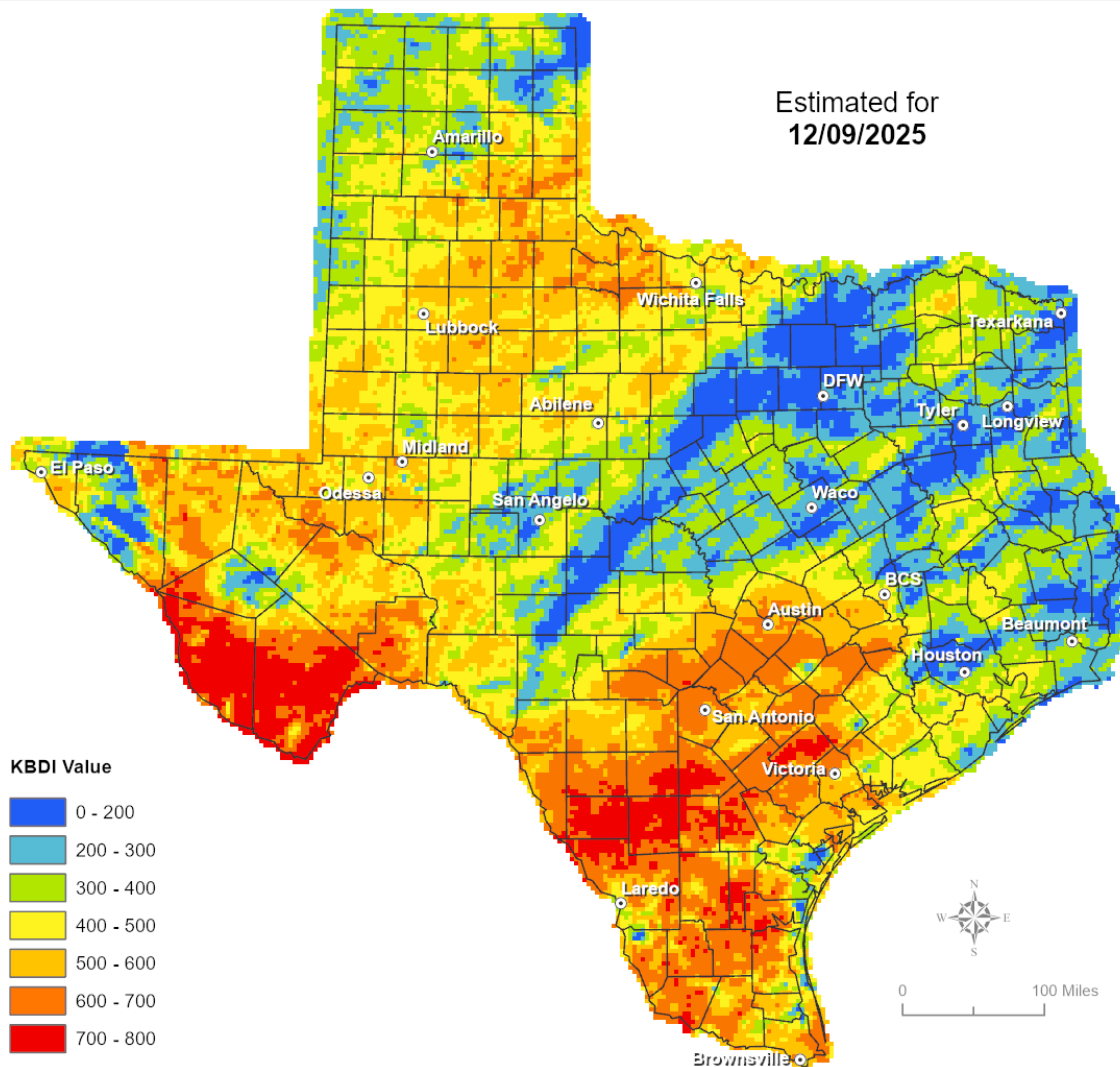
RED FLAG WARNINGS: [www.weather.gov](http://www.weather.gov)  
 Additional map formats available at <https://tfsweb.tamu.edu/Burnbans/>

# Keetch-Byram Drought Index

## Keetch-Byram Drought Index

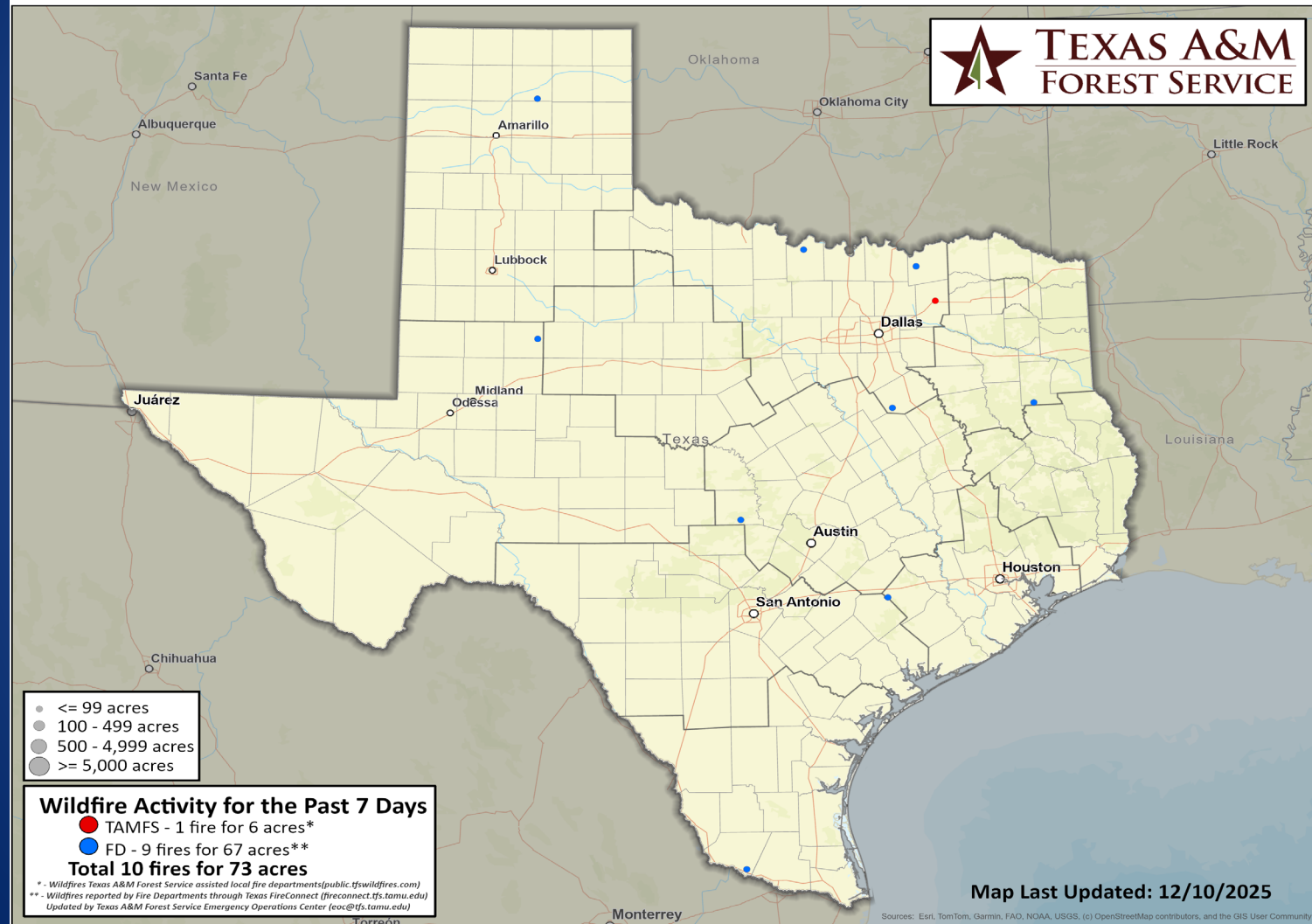
(4 km x 4 km resolution)

Estimated for  
12/09/2025



# Fire Activity (\*Last 24 Hours)

Report of 792 (No Change) fires and 100,315 (No Change) acres have been burned this year. There are 98 (-7) counties with burn bans. The Keetch-Byram Drought Index list contains 138 (+2) counties with an average over 400.



# Training

DATES		TITLE	COURSE	LOCATION
12/01/25	12/15/25	Foundations of Emergency Management	L-101	Fort Worth
12/05/25	12/15/25	Advanced Incident Command System for Complex Incidents	G-400	Austin
12/08/25	12/12/25	NIMS ICS All-Hazards Supply Unit Leader Course	L-970	San Antonio
12/08/25	12/12/25	All-Hazards Incident Management Team	O-305	Fort Worth, Houston
12/08/25	12/10/25	Intermediate Incident Command System for Expanding Incidents	O-300	Houston
12/08/25	12/19/25	Rescue Specialist (Certification Course)	H-515	El Paso
12/08/25	12/11/25	sUAS for Public Safety Personnel	H-600	Cold Springs
12/08/25	12/12/25	NIMS ICS All-Hazards Incident Commander Course	L-950	Austin
12/08/25	12/12/25	NIMS ICS All-Hazards Supply Unit Leader Course	L970	San Antonio



# Training

DATES		TITLE	COURSE	LOCATION
12/08/25	12/12/25	All-Hazards Incident Management Team	O-305	Fort Worth, Houston
12/09/25	12/10/25	Mass Fatalities Incident Response Course	G-386	Austin
12/09/25	12/10/25	Advanced Incident Command System for Complex Incidents	G-400	Angleton
12/09/25	12/10/25	HazMat First Responder Operations	H-512	Sherman
12/09/25	12/12/25	Instructional Presentation and Evaluation Skills	L-141	Abilene
12/09/25	12/12/25	Texas Emergency Management Response to Recovery Course	T-PUB250	Austin
12/10/25	10/10/25	TDEM Procurement Training	T-PRO700	Virtual

# Exercises

DATES		LOCATION	TYPE: EXERCISE NAME
12/11/25	12/11/25	League City	Tabletop: Embarkation Hub Exercise
12/11/25	12/11/25	Virtual Webinar	Workshop: Screworm infestation