

# Texas Division of Emergency Management Texas State Operations Center



**Friday, December 12<sup>th</sup>, 2025  
As of 0900 CDT**

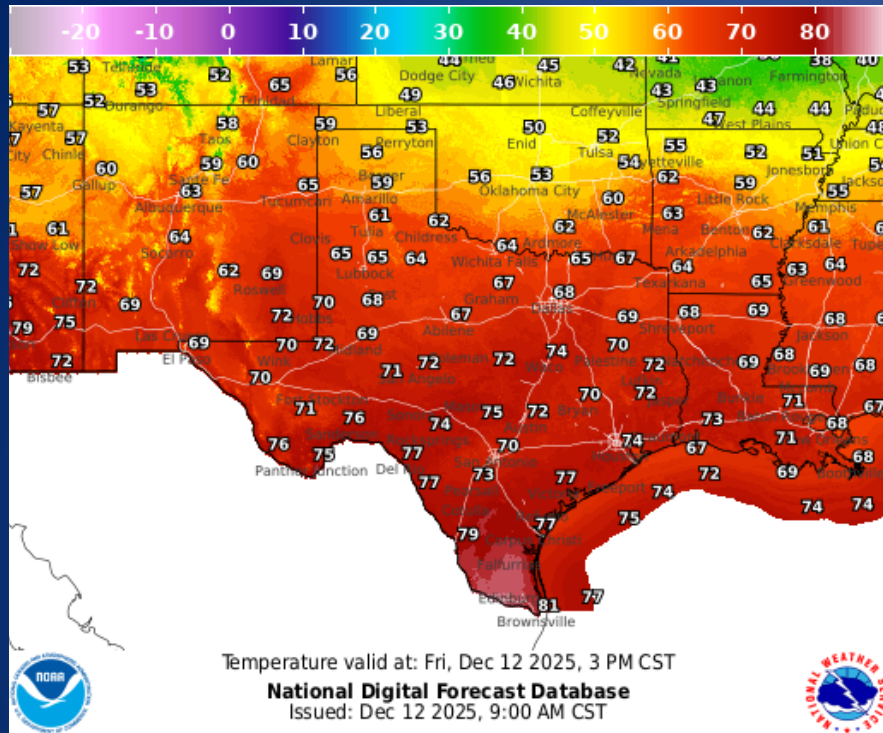
# Incidents Reported to the State Operations Center (last 24 hours)

DATE	SUBJECT	LOCATION
12/11/25	Initial Report of a Boil Water Notice	Montague County
12/11/25	Final Report of the Road Closure (US 83)	Dimmit County
12/11/25	Initial Report of the Hill Top Fire	Clay County
12/11/25	Initial and Final Report of a Road Closure (US-277 and Loop 517)	Dimmit County
12/11/25	Update Report of the Hill Top Fire	Clay County

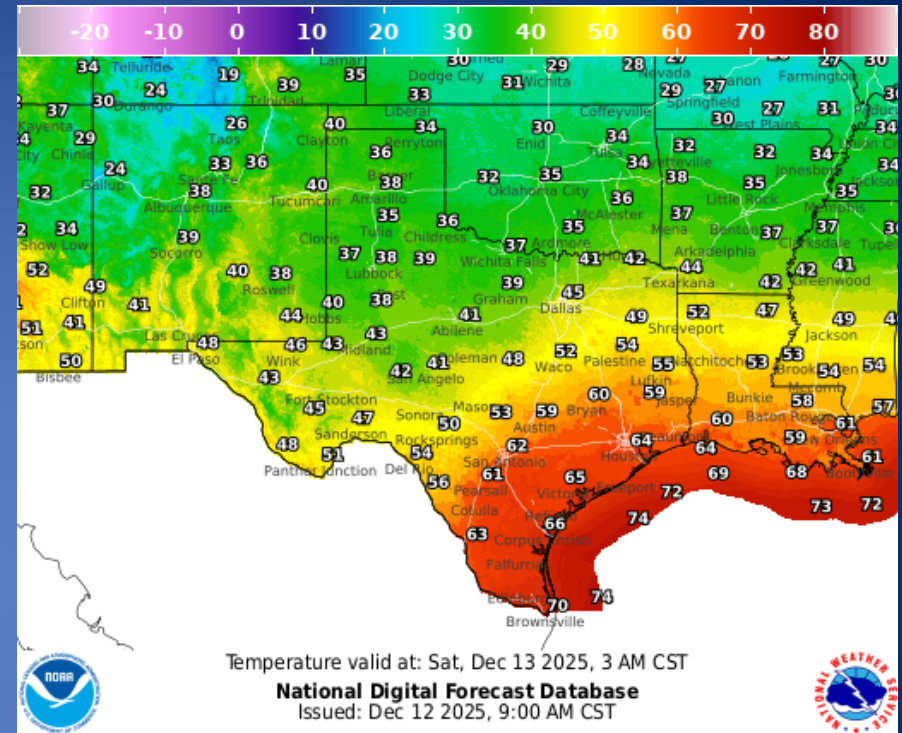
## Informational Products Distributed by the State Operations Center

DATE	SUBJECT
12/11/25	Daily Situation Report
12/11/25	NWS Norman, OK: NWS Norman Winter 2025-2026 Outlook
12/11/25	Texas Special Events List
12/12/25	Daily NWS Threat Brief for FEMA Region 6

# Weather Forecast



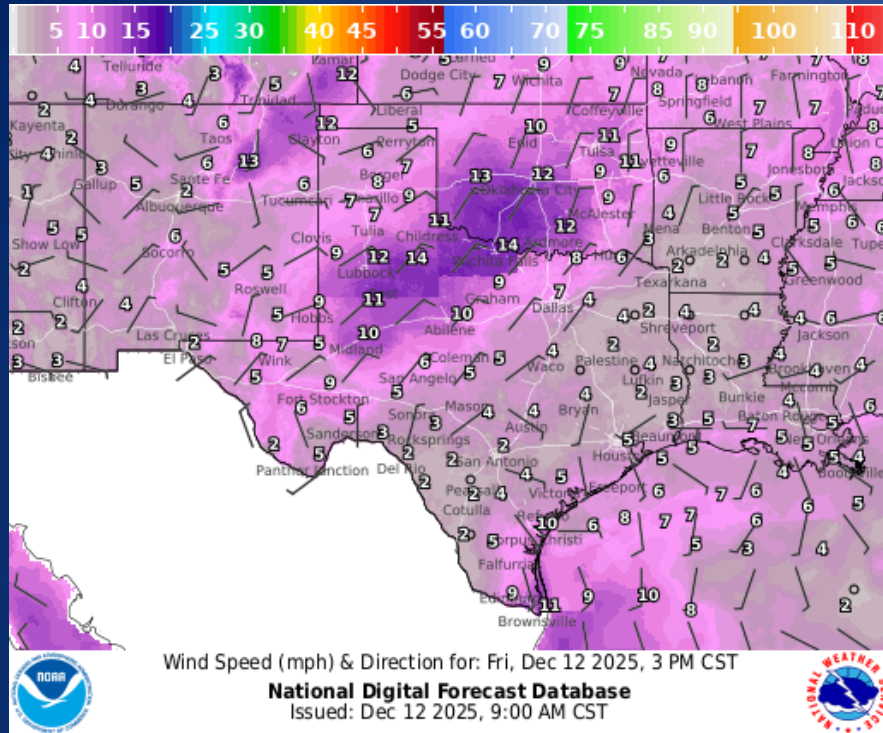
## Highs



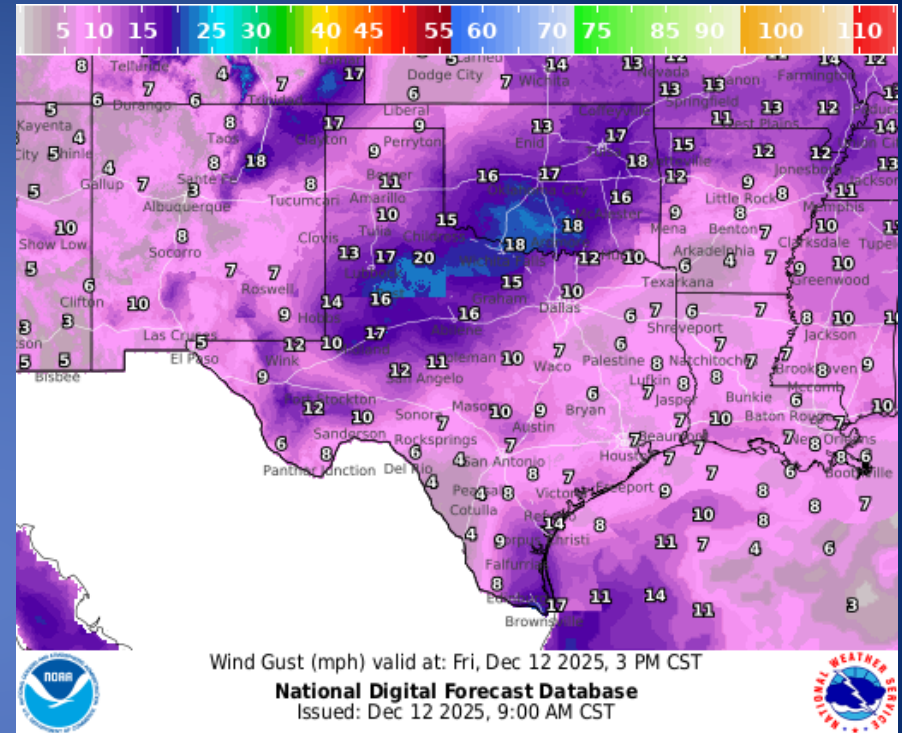
## Lows



# Weather Forecast

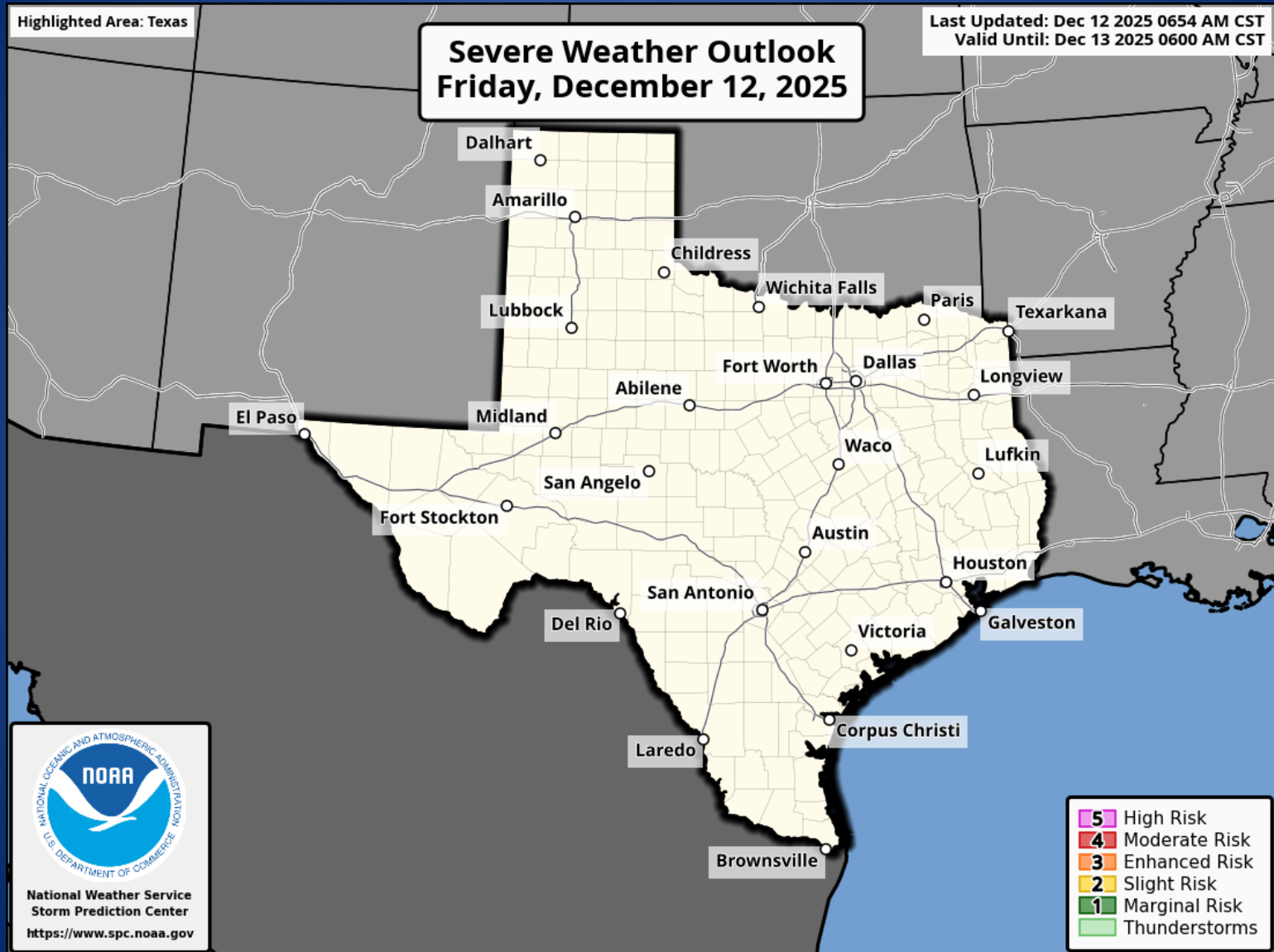


## Wind Speeds



## Gusts

# Hazardous Weather



# Hazardous Weather

## Dense Fog Advisory

Issued Fri Dec 12, 2025 6:36 AM

Now until 11 AM



Portions of Central and East TX



Visibilities ¼ Mile or Less

### What to Do



Use low-beam headlights when driving.



Slow down, and leave plenty of distance between you and other vehicles.



Allow for extra time to reach your destination as visibility changes may be abrupt.



[weather.gov/fwd](https://weather.gov/fwd)

National Weather Service - Fort Worth, TX

Follow: @NWSFortWorth



## Dense Fog Advisory

Through 10 AM Friday



All of South Texas



Visibilities Below ¼ Mile

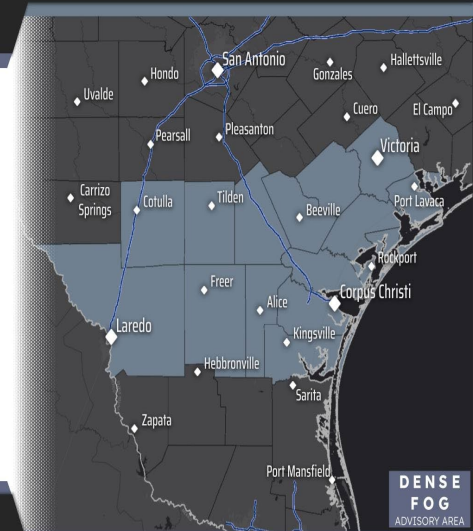


- Slow down & increase distance
- Turn on low-beam headlights
- Consider delaying travel



NATIONAL WEATHER SERVICE  
CORPUS CHRISTI

Follow: @NWSCorpus



Updated: December 12, 2025

**Update - A Dense Fog Advisory is in effect until 11 AM for portions of Central and East Texas where visibilities may fall to one quarter mile or less. Use low-beam headlights if you encounter fog, and leave plenty of distance between you and other vehicles!**

**A Dense Fog Advisory remains in effect through 10 AM Friday morning. Visibilities around 1/4 of a mile can be expected across South Texas. Please use caution if on the roads.**

# Weather Advisory/Statement/Watch/Warning Issued

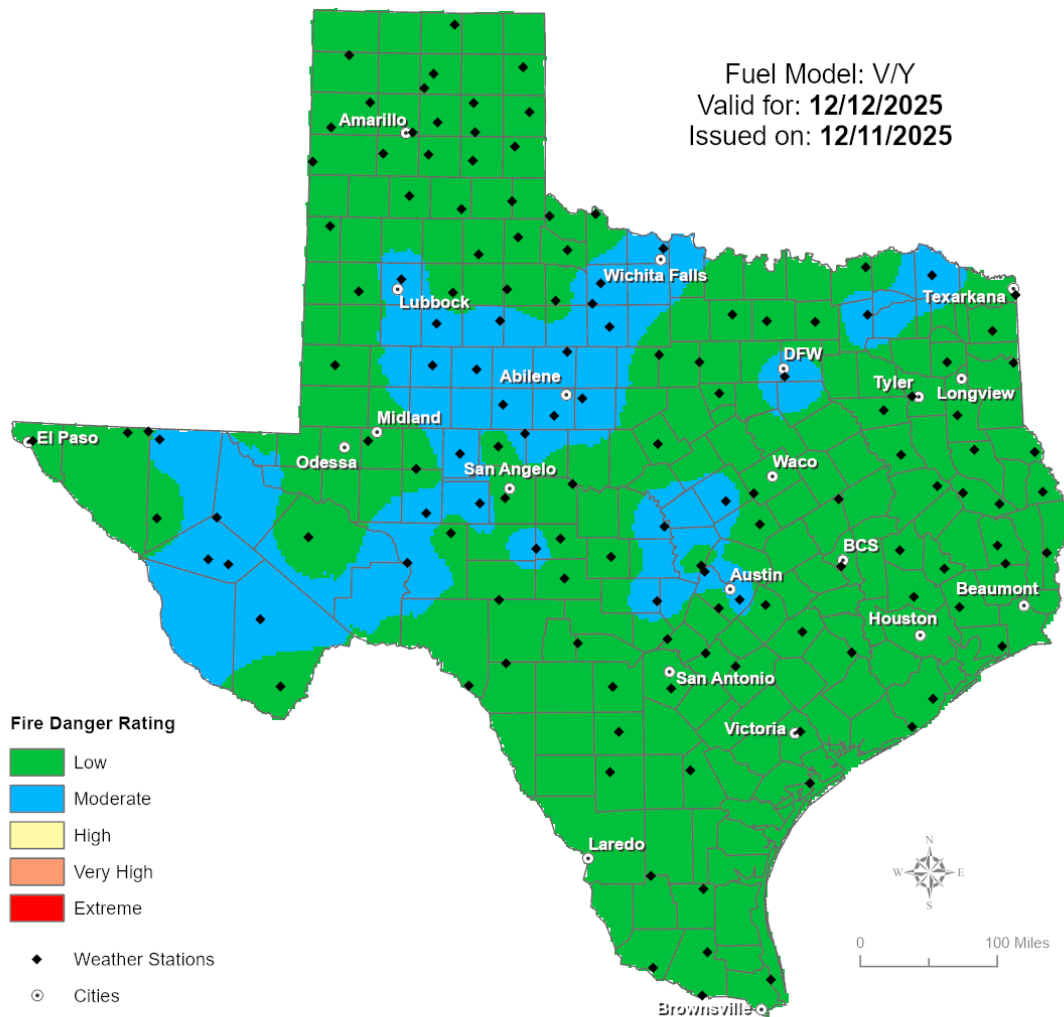
DATE	WARNING TYPE	LOCATION
12/11/25	Dense Fog Advisory	Aransas, Bee, Calhoun, Duval, Goliad, Jim Wells, Kleberg, La Salle, Live Oak, McMullen, Nueces, Refugio, San Patricio, Victoria, and Webb Counties
12/12/25	Special Weather Statement	Atascosa, Bastrop, Bexar, Brooks, Caldwell, Cameron, Comal, DeWitt, Dimmit, Fayette, Frio, Gonzales, Guadalupe, Hays, Hidalgo, Jim Hogg, Karnes, Kenedy, Lavaca, Lee, Medina, Starr, Travis, Willacy, Williamson, Wilson, Zapata, and Zavala Counties
12/12/25	Dense Fog Advisory	Anderson, Atascosa, Austin, Bandera, Bastrop, Bell, Bexar, Blanco, Brazoria, Burleson, Caldwell, Calhoun, Chambers, Colorado, Comal, DeWitt, Dimmit, Falls, Fayette, Fort Bend, Freestone, Frio, Galveston, Gonzales, Guadalupe, Hardin, Harris, Hays, Henderson, Jackson, Jasper, Jefferson, Karnes, Kendall, Lavaca, Lee, Leon, Liberty, Limestone, Matagorda, McLennan, Medina, Milam, Navarro, Newton, Orange, Polk, Robertson, San Jacinto, Travis, Trinity, Uvalde, Van Zandt, Waller, Washington, Wharton, Williamson, Wilson, and Zavala Counties



# Fire Danger Forecast

## Forecast Fire Danger

Fuel Model: V/Y  
Valid for: 12/12/2025  
Issued on: 12/11/2025





# Burn Ban

## OUTDOOR BURN BANS

December 12, 2025

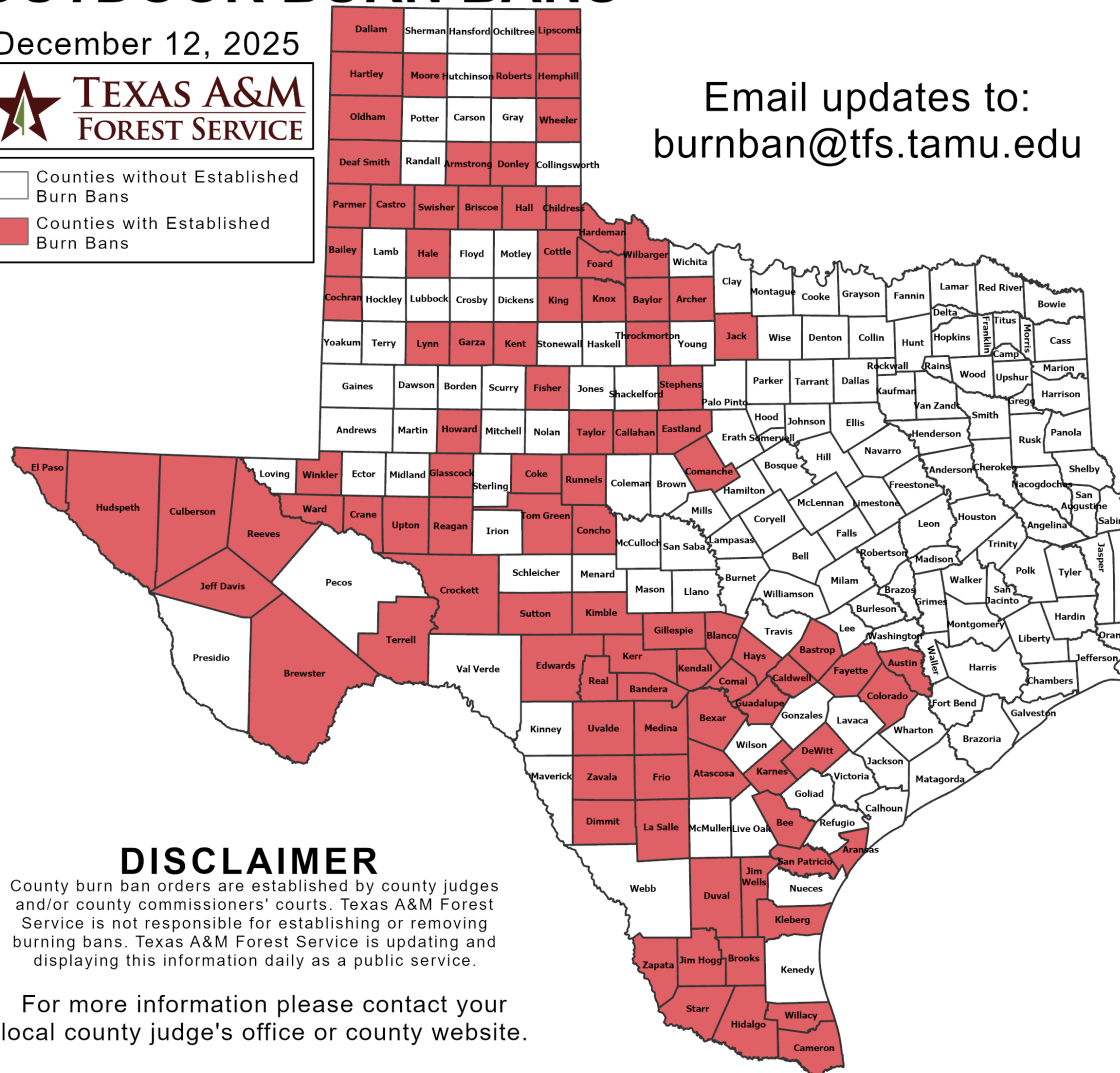


Counties without Established Burn Bans  
Counties with Established Burn Bans

Email updates to:  
[burnban@tfs.tamu.edu](mailto:burnban@tfs.tamu.edu)

### Counties with Burn Bans: 98

Aransas	Dimmit	Kleberg
Archer	Donley	Knox
Armstrong	Duval	La Salle
Atascosa	Eastland	Lipscomb
Austin	Edwards	Lynn
Bailey	El Paso	Medina
Bandera	Fayette	Moore
Bastrop	Fisher	Oldham
Baylor	Foard	Parmer
Bee	Frio	Reagan
Bexar	Garza	Real
Blanco	Gillespie	Reeves
Brewster	Glasscock	Roberts
Briscoe	Guadalupe	Runnels
Brooks	Hale	San Patricio
Caldwell	Hall	Starr
Callahan	Hardeman	Stephens
Cameron	Hartley	Sutton
Castro	Hays	Swisher
Childress	Hemphill	Taylor
Cochran	Hidalgo	Terrell
Coke	Howard	Throckmorton
Colorado	Hudspeth	Tom Green
Comal	Jack	Upton
Comanche	Jeff Davis	Uvalde
Concho	Jim Hogg	Ward
Cottle	Jim Wells	Wheeler
Crane	Karnes	Wilbarger
Crockett	Kendall	Willacy
Culberson	Kent	Winkler
Dallam	Kerr	Zapata
Deaf Smith	Kimble	Zavala
DeWitt	King	



### DISCLAIMER

County burn ban orders are established by county judges and/or county commissioners' courts. Texas A&M Forest Service is not responsible for establishing or removing burning bans. Texas A&M Forest Service is updating and displaying this information daily as a public service.

For more information please contact your local county judge's office or county website.

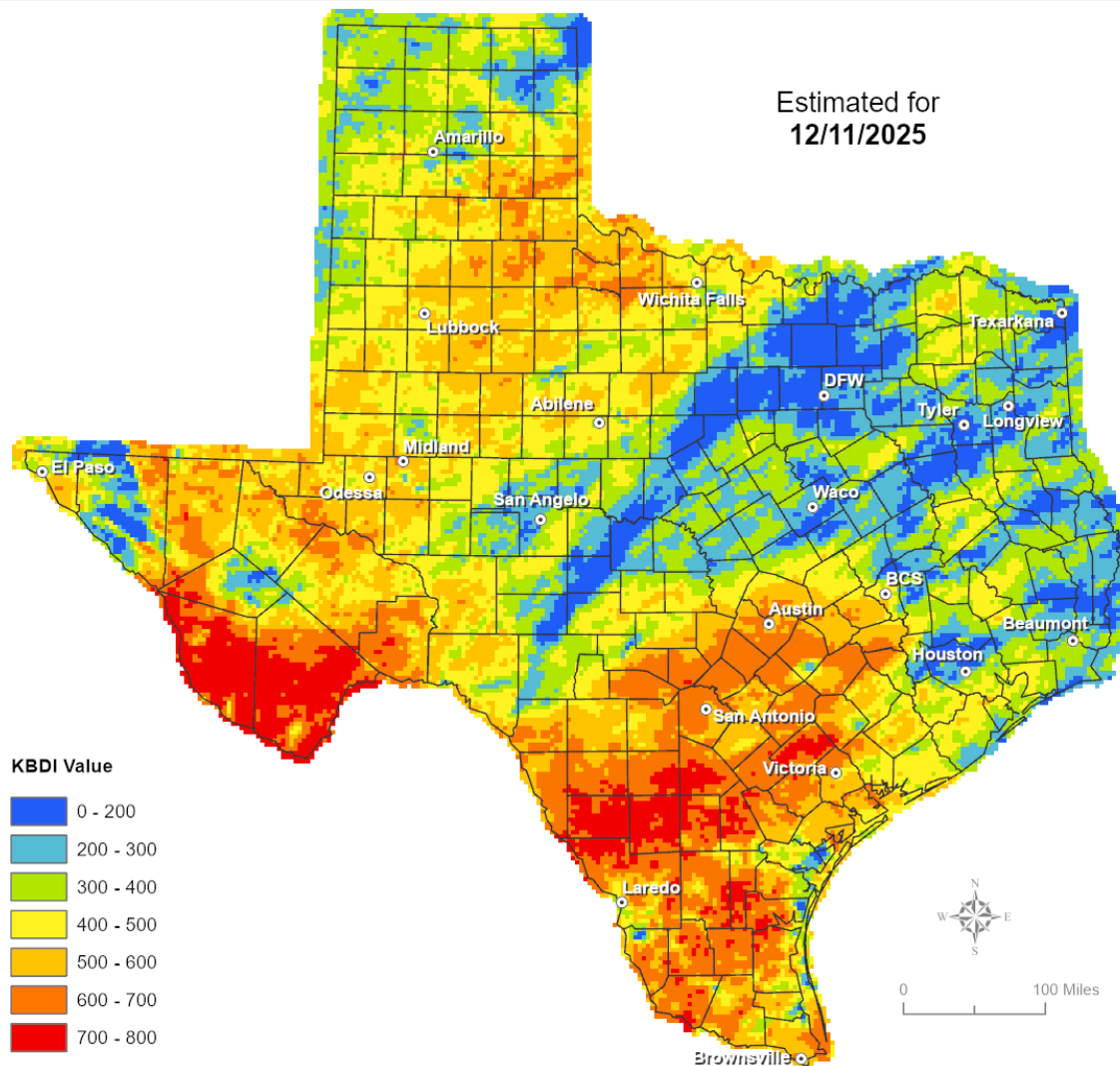
RED FLAG WARNINGS: [www.weather.gov](http://www.weather.gov)  
Additional map formats available at <https://tfsweb.tamu.edu/Burnbans/>

# Keetch-Byram Drought Index

## Keetch-Byram Drought Index

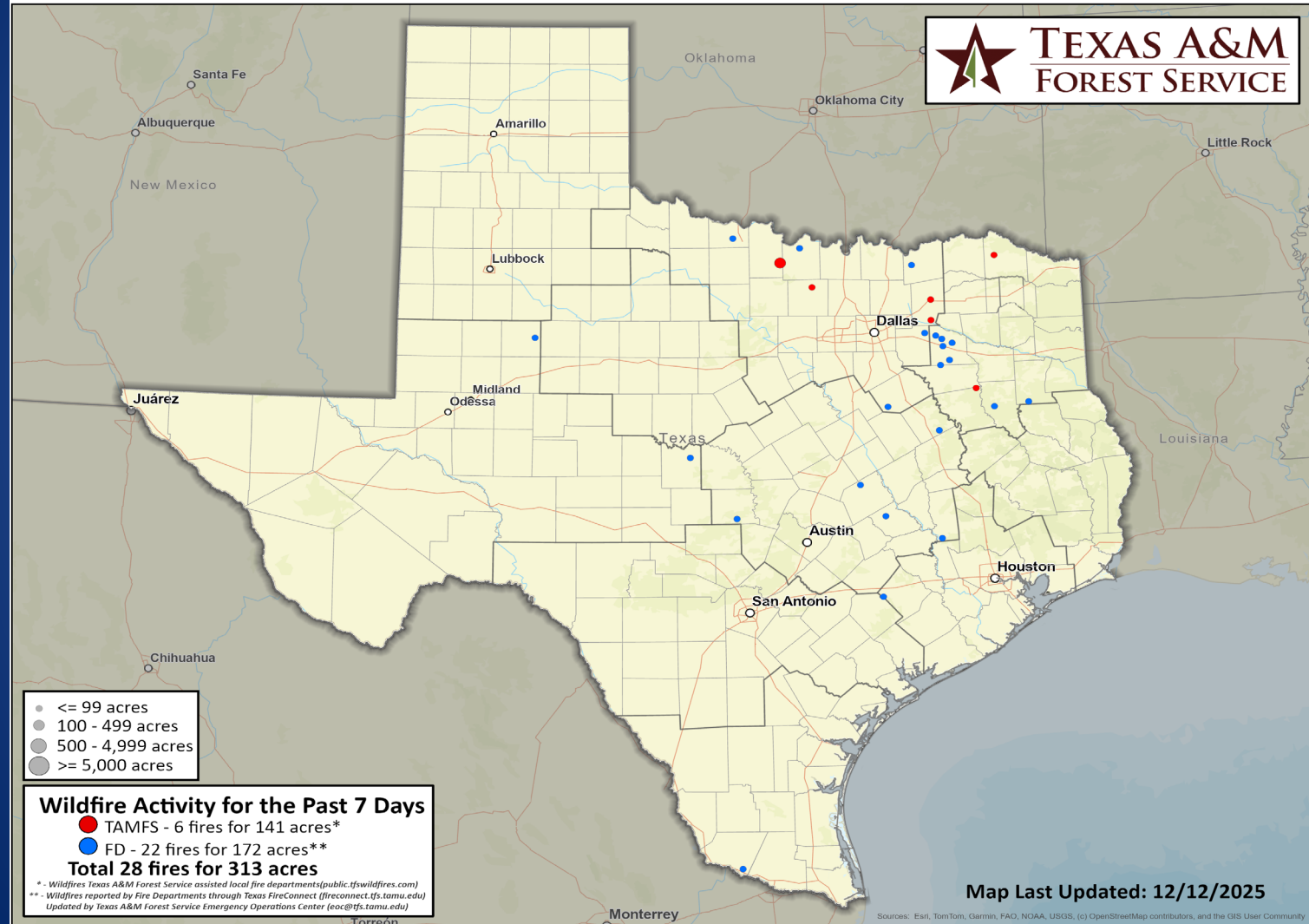
(4 km x 4 km resolution)

Estimated for  
12/11/2025



# Fire Activity (\*Last 24 Hours)

Report of 796 (+3) fires and 100,331 (+10) acres have been burned this year. There are 98 (No Change) counties with burn bans. The Keetch–Byram Drought Index list contains 140 (+1) counties with an average over 400.



# Training

DATES		TITLE	COURSE	LOCATION
12/01/25	12/15/25	Foundations of Emergency Management	L-101	Fort Worth
12/05/25	12/15/25	Advanced Incident Command System for Complex Incidents	G-400	Austin
12/08/25	12/12/25	NIMS ICS All-Hazards Supply Unit Leader Course	L-970	San Antonio
12/08/25	12/12/25	All-Hazards Incident Management Team	O-305	Houston
12/08/25	12/12/25	All-Hazards Incident Management Team	O-305	Fort Worth
12/08/25	12/19/25	Rescue Specialist (Certification Course)	H-515	El Paso
12/08/25	12/12/25	NIMS ICS All-Hazards Incident Commander Course	L-950	Austin
12/08/25	12/12/25	NIMS ICS All-Hazards Supply Unit Leader Course	L970	San Antonio
12/09/25	12/12/25	Instructional Presentation and Evaluation Skills	L-141	Abilene
12/09/25	12/12/25	Texas Emergency Management Response to Recovery Course	T-PUB250	Austin



# Training

DATES		TITLE	COURSE	LOCATION
12/11/25	12/12/25	Advanced Incident Command System for Complex Incidents	G-400	Marble Falls
12/11/25	12/12/25	Advanced Incident Command System for Complex Incidents	G-400	Richardson
12/11/25	12/12/25	Advanced Incident Command System for Complex Incidents	G-400	San Marcos

# Exercises

DATES		LOCATION	TYPE: EXERCISE NAME
12/12/25	12/12/25	St. David's South Medical Center - Austin	Drill: Q4 EM Drill