

Texas Division of Emergency Management Texas State Operations Center



**Tuesday, December 16th, 2025
As of 0900 CDT**

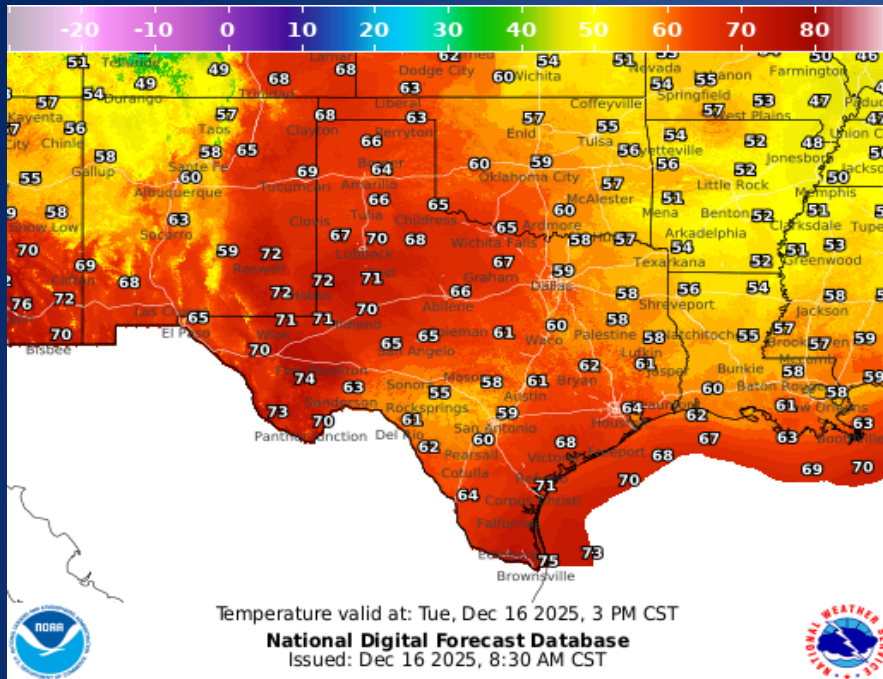
Incidents Reported to the State Operations Center (last 24 hours)

DATE	SUBJECT	LOCATION
12/15/25	Final Report of the Pine Creek Fire	Bastrop County
12/15/25	Update Report of a Boil Water Notice	Leon County
12/16/25	Initial Report of a Road Closure (IH-2)	Hidalgo County

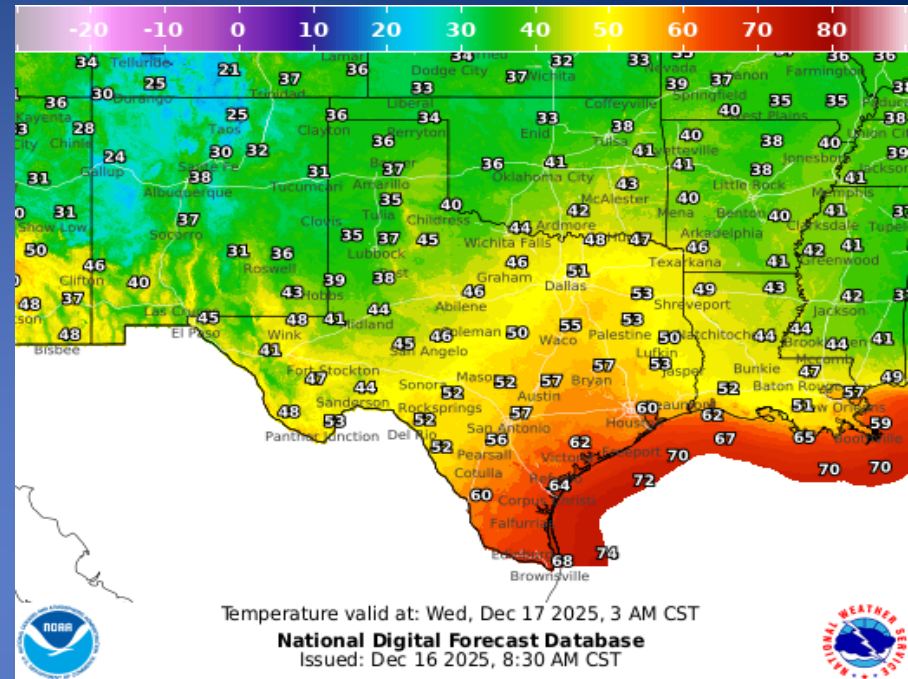
Informational Products Distributed by the State Operations Center

DATE	SUBJECT
12/15/25	Daily Situation Report [25-0026 02JUL Severe Weather]
12/15/25	NWS Midland/Odessa: Weekly Weather Hazards Briefing
12/15/25	Texas A&M Forest Service: Texas Fire Potential Update
12/15/25	Daily NWS Threat Brief for FEMA Region 6

Weather Forecast

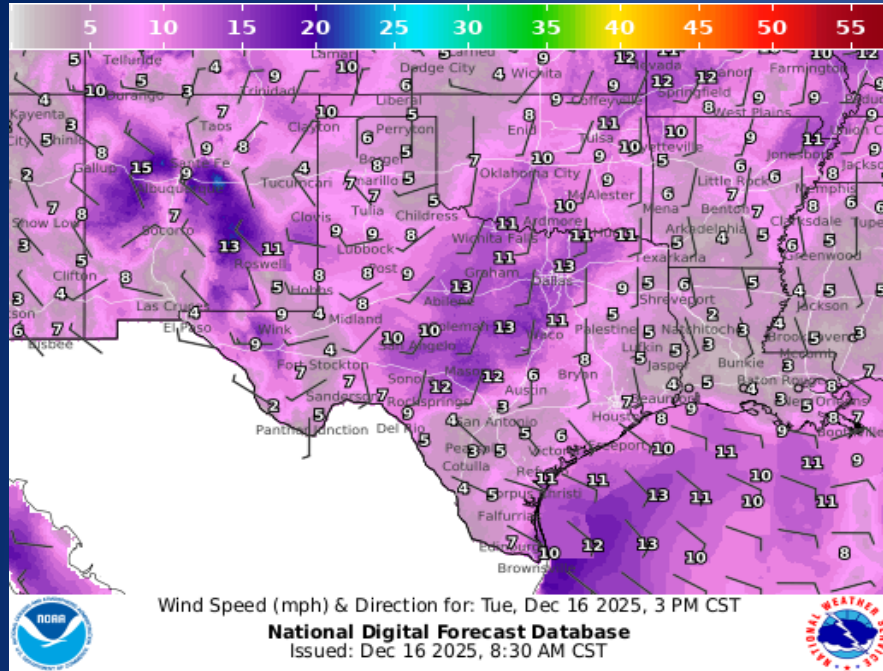


Highs

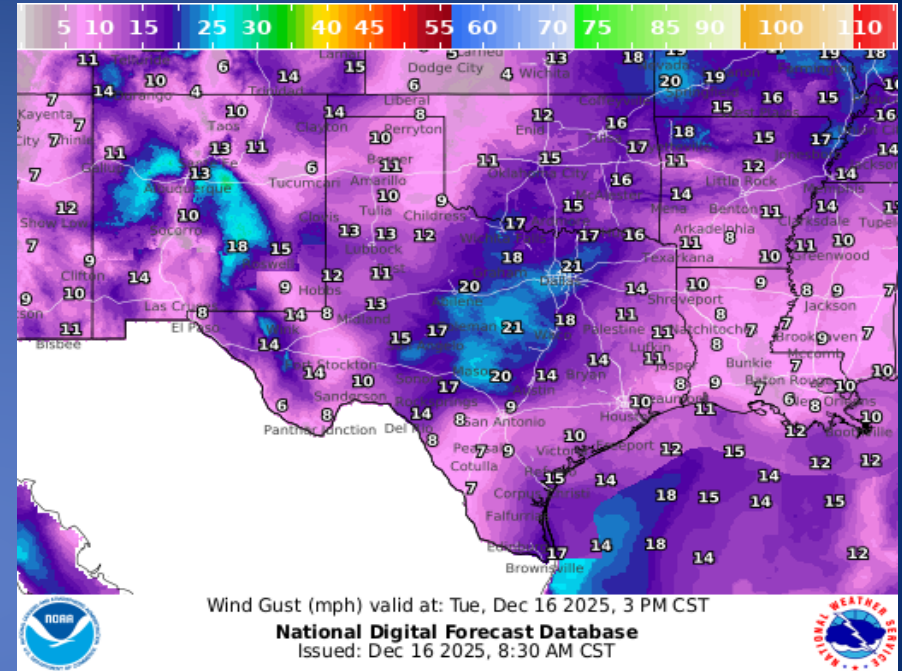


Lows

Weather Forecast

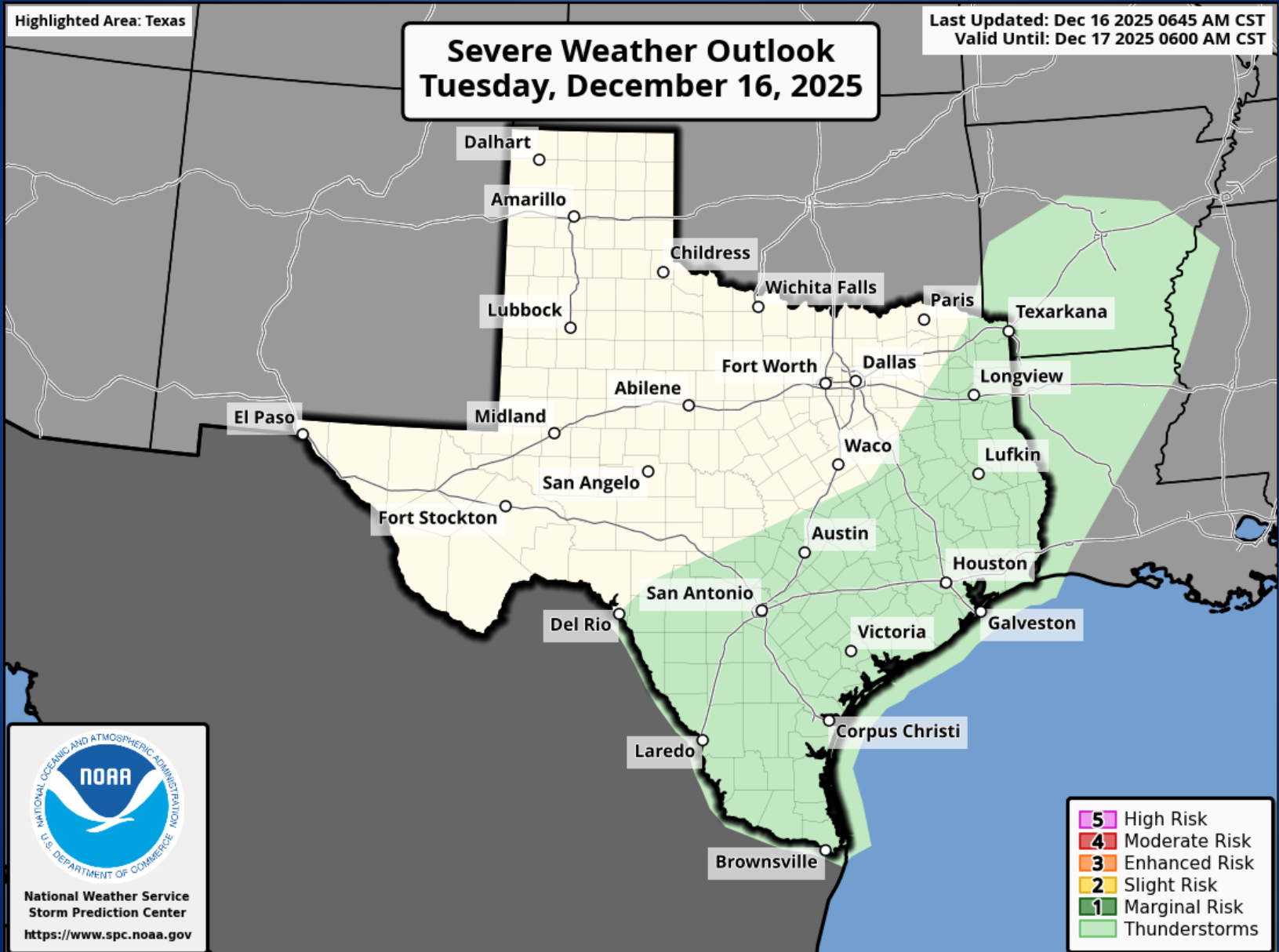


Wind Speeds



Gusts

Hazardous Weather

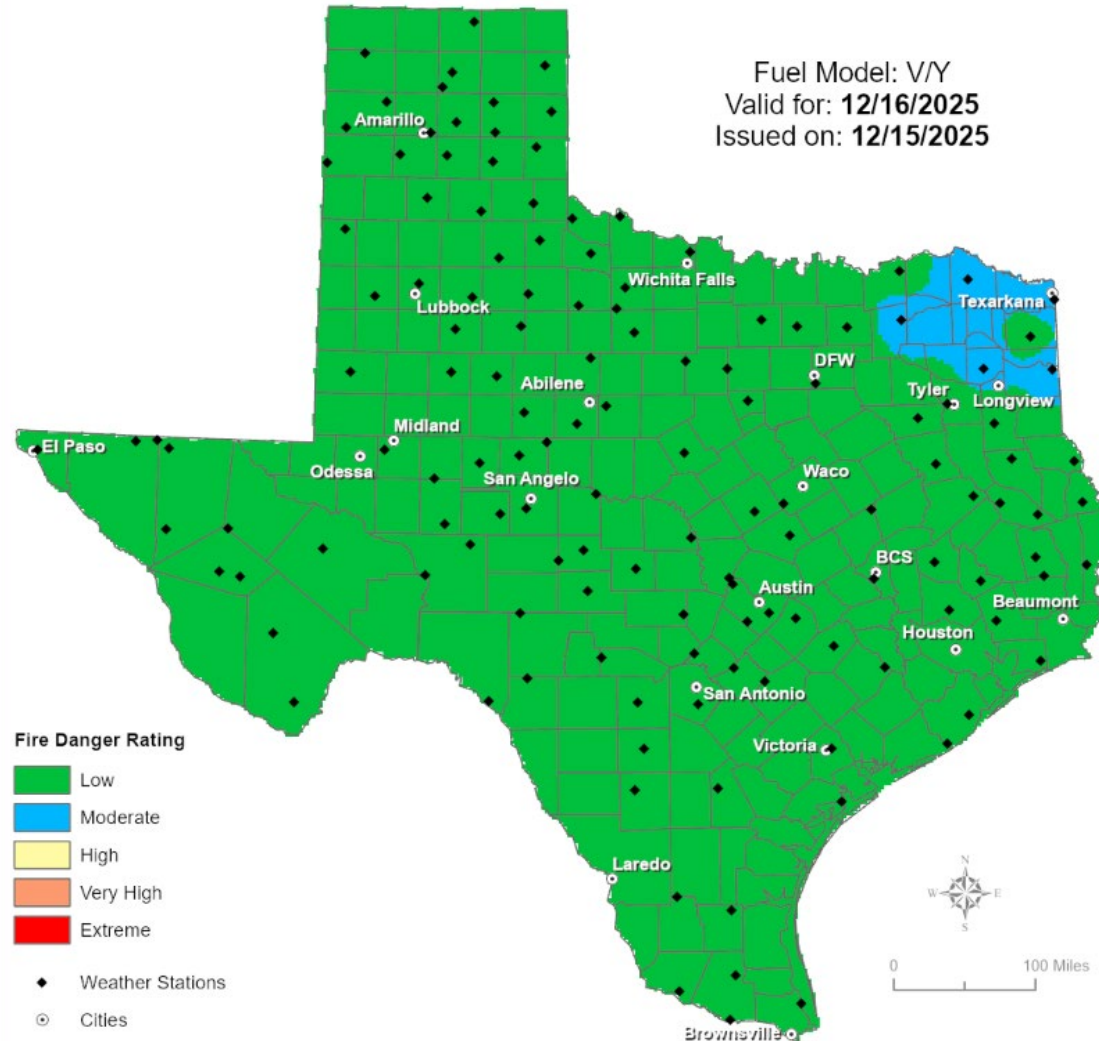


Weather Advisory/Statement/Watch/Warning Issued

DATE	WARNING TYPE	LOCATION
12/15/25	Coastal Flood Advisory	Cameron, Kenedy, and Willacy Counties

Fire Danger Forecast

Forecast Fire Danger



Burn Ban

OUTDOOR BURN BANS

December 16, 2025

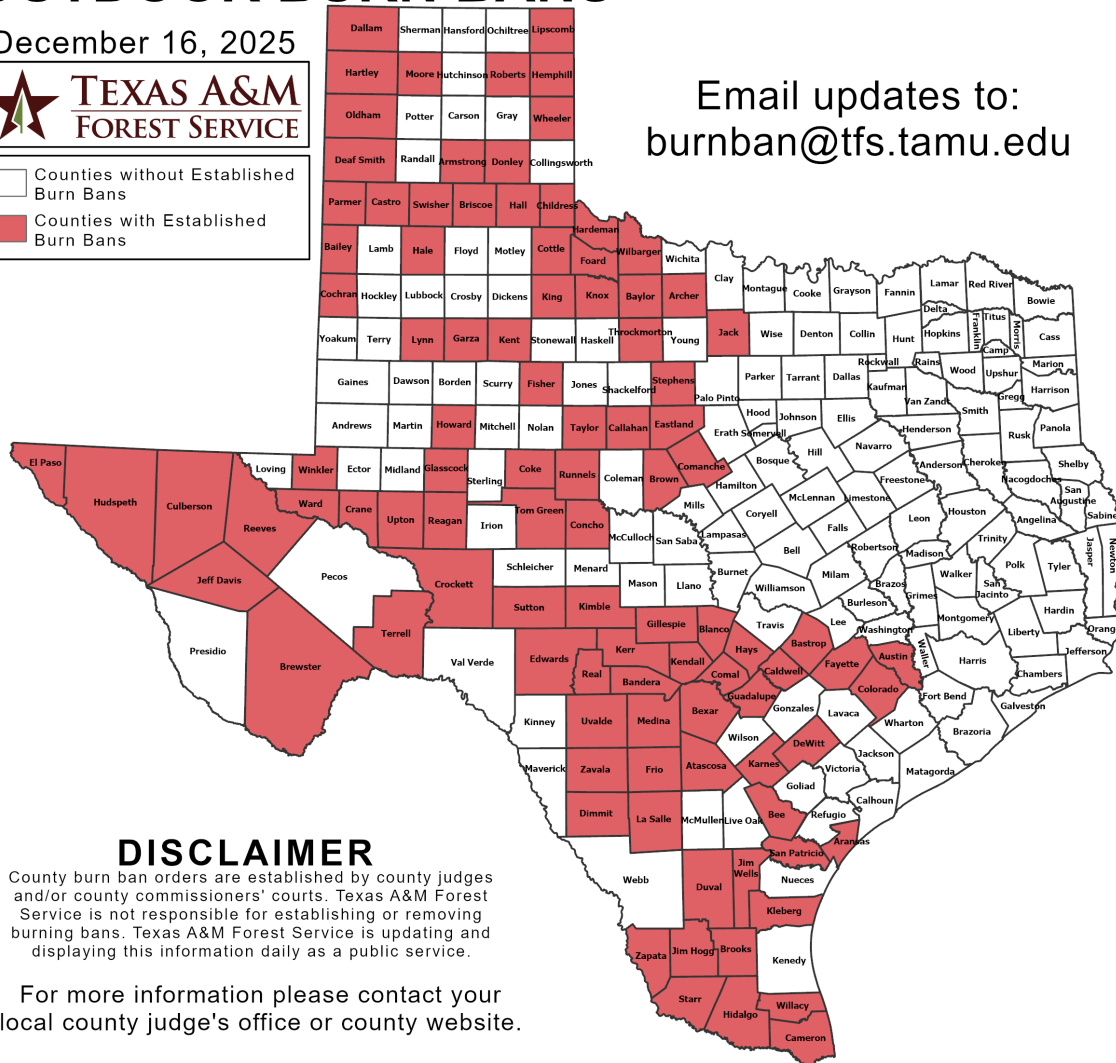


☐ Counties without Established Burn Bans
☒ Counties with Established Burn Bans

Email updates to:
burnban@tfs.tamu.edu

Counties with Burn Bans: 99

Aransas	DeWitt	King
Archer	Dimmit	Kleberg
Armstrong	Donley	Knox
Atascosa	Duval	La Salle
Austin	Eastland	Lipscomb
Bailey	Edwards	Lynn
Bandera	El Paso	Medina
Bastrop	Fayette	Moore
Baylor	Fisher	Oldham
Bee	Foard	Parmer
Bexar	Frio	Reagan
Blanco	Garza	Real
Brewster	Gillespie	Reeves
Briscoe	Glasscock	Roberts
Brooks	Guadalupe	Runnels
Brown	Hale	San Patricio
Caldwell	Hall	Starr
Callahan	Hardeman	Stephens
Cameron	Hartley	Sutton
Castro	Hays	Swisher
Childress	Hemphill	Taylor
Cochran	Hidalgo	Terrell
Coke	Howard	Throckmorton
Colorado	Hudspeth	Tom Green
Comal	Jack	Upton
Comanche	Jeff Davis	Uvalde
Concho	Jim Hogg	Ward
Cottle	Jim Wells	Wheeler
Crane	Karnes	Willbarger
Crockett	Kendall	Willacy
Culberson	Kerr	Winkler
Dallam	Kimble	Zapata
Deaf Smith		Zavala



DISCLAIMER

County burn ban orders are established by county judges and/or county commissioners' courts. Texas A&M Forest Service is not responsible for establishing or removing burning bans. Texas A&M Forest Service is updating and displaying this information daily as a public service.

For more information please contact your local county judge's office or county website.

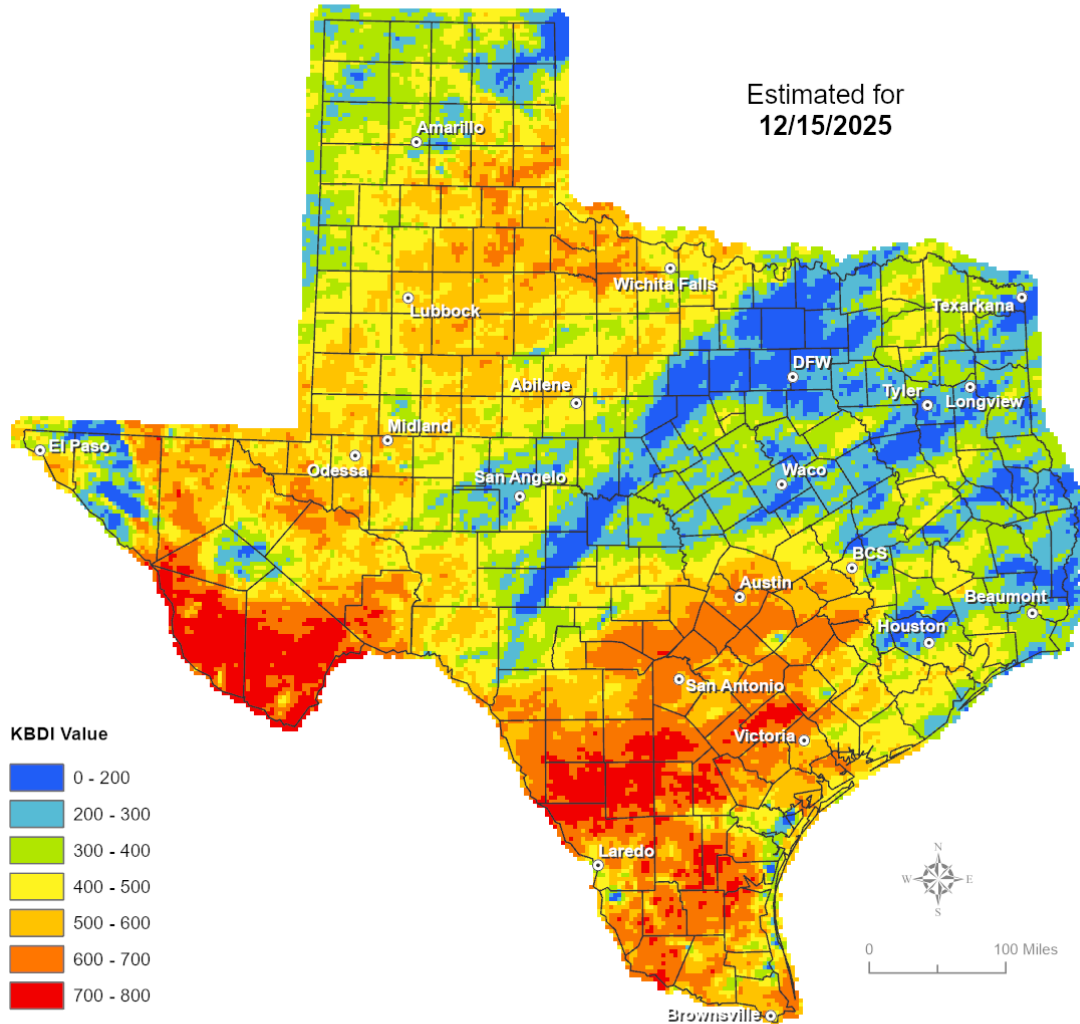
RED FLAG WARNINGS: www.weather.gov
Additional map formats available at <https://tfsweb.tamu.edu/Burnbans/>

Keetch-Byram Drought Index

Keetch-Byram Drought Index

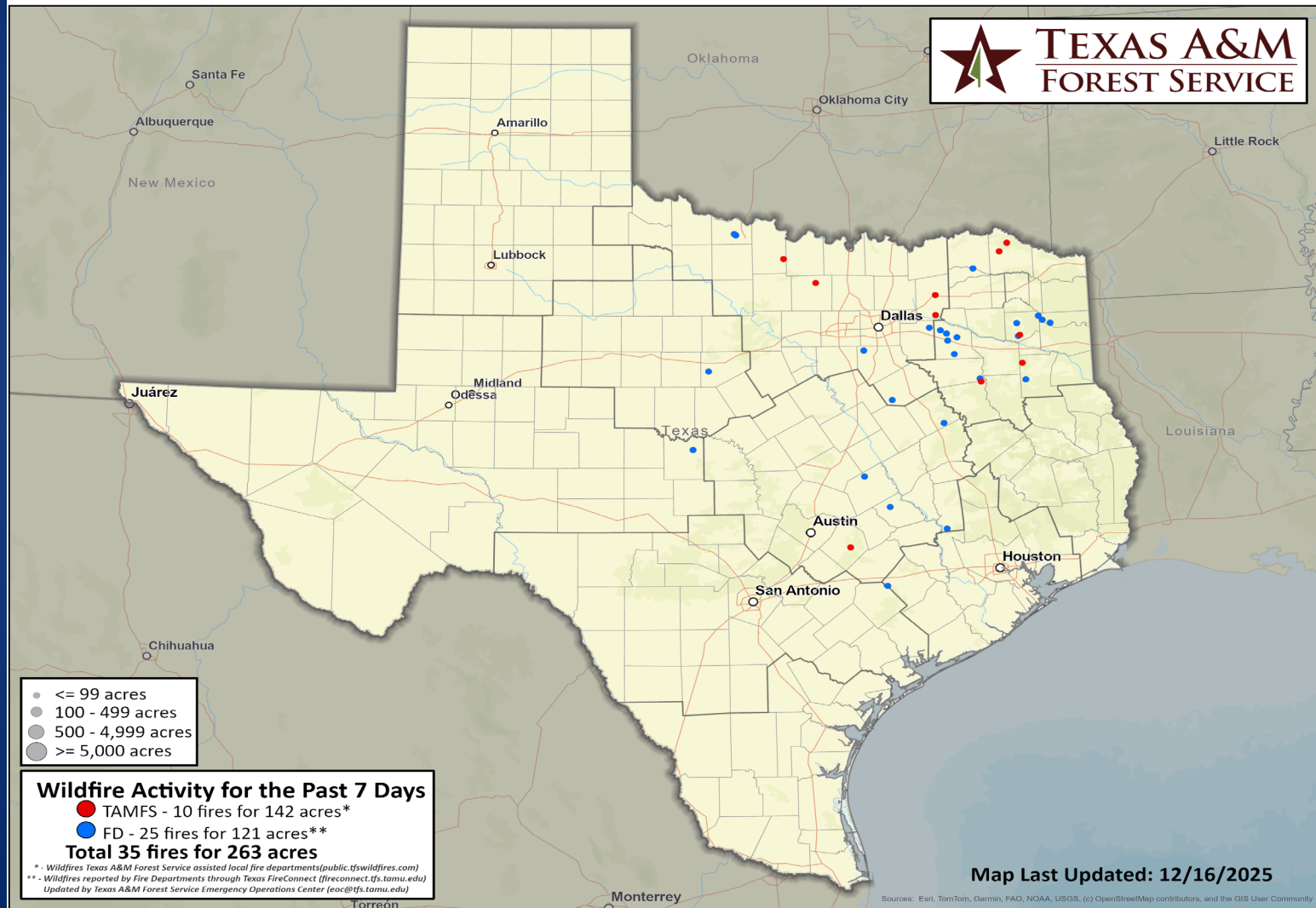
(4 km x 4 km resolution)

Estimated for
12/15/2025



Fire Activity (*Last 24 Hours)

Report of 802 (+4) fires and 100,473 (+17) acres have been burned this year. There are 99 (+1) counties with burn bans. The Keetch–Byram Drought Index list contains 144 (No Change) counties with an average over 400.



Training

DATES		TITLE	COURSE	LOCATION
12/08/25	12/19/25	Rescue Specialist (Certification Course)	H-515	El Paso
12/15/25	12/17/25	Intermediate Incident Command System for Expanding Incidents	G-300	Austin
12/15/25	12/18/25	Hazard Mitigation Assistance: Developing Quality Application Elements	L-212	San Antonio
12/15/25	12/19/25	NIMS ICS All-Hazards Public Information Officer Course	L-952	Spring
12/16/25	12/17/25	Texas Debris Training Course	T-PUB2600	Austin

Exercises

DATES		LOCATION	TYPE: EXERCISE NAME
12/17/25	12/17/25	Caldwell	Tabletop: City of Caldwell Drill