

# Texas Division of Emergency Management Texas State Operations Center



**Saturday, December 20<sup>th</sup>, 2025  
As of 0900 CDT**

# Incidents Reported to the State Operations Center (last 24 hours)

DATE	SUBJECT	LOCATION
12/19/25	Final Report of the Telecommunications Outage	Lavaca County
12/19/25	Corrected Final Report of the Telecommunications Outage	Lavaca County
12/19/25	Initial Report of a School Bus Accident	Guadalupe County
12/19/25	Final Report of a Boil Water Notice	Medina County
12/19/25	Initial Report of the Floyd 5852 Fire	Floyd County
12/19/25	Update Report of the North 70 (Floyd 5852) Fire	Floyd County
12/19/25	Update Report #2 of the North 70 Fire	Floyd County
12/19/25	Final Report of the North 70 Fire	Floyd County
12/19/25	Initial and Final Report of a Wildfire	Upshur County
12/19/25	Initial and Final Report of a Wildfire	Rusk County
12/19/25	Initial Report of an Oil Spill	DeWitt County
12/19/25	Initial Report of an Apartment Fire	Harris County
12/19/25	Final Report of an Oil Spill	DeWitt County
12/19/25	Final Report of the Apartment Fire	Harris County
12/19/25	Update Report of a School Bus Accident	Guadalupe County
12/19/25	Final Report of the New Braunfels ISD School Bus Accident	Guadalupe County

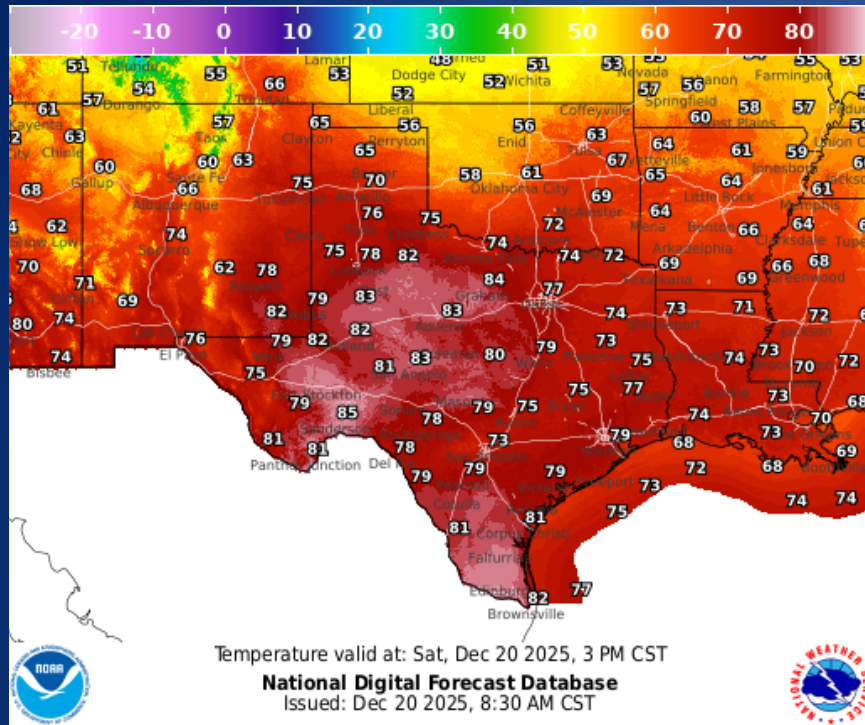
# Incidents Reported to the State Operations Center (last 24 hours)

DATE	SUBJECT	LOCATION
12/20/25	Initial Report of the Victoria Crawford Storage Building Fire	Victoria County
12/20/25	Update Report of the Victoria Crawford Storage Building Fire	Victoria County
12/20/25	Final Report of the Victoria Crawford Storage Building Fire	Victoria County
12/20/25	Initial Report of a Communications Outage	Lavaca County
12/20/25	Update Report of the Communications Outage	Lavaca County
12/20/25	Update Report #2 of the Communications Outage	Lavaca County

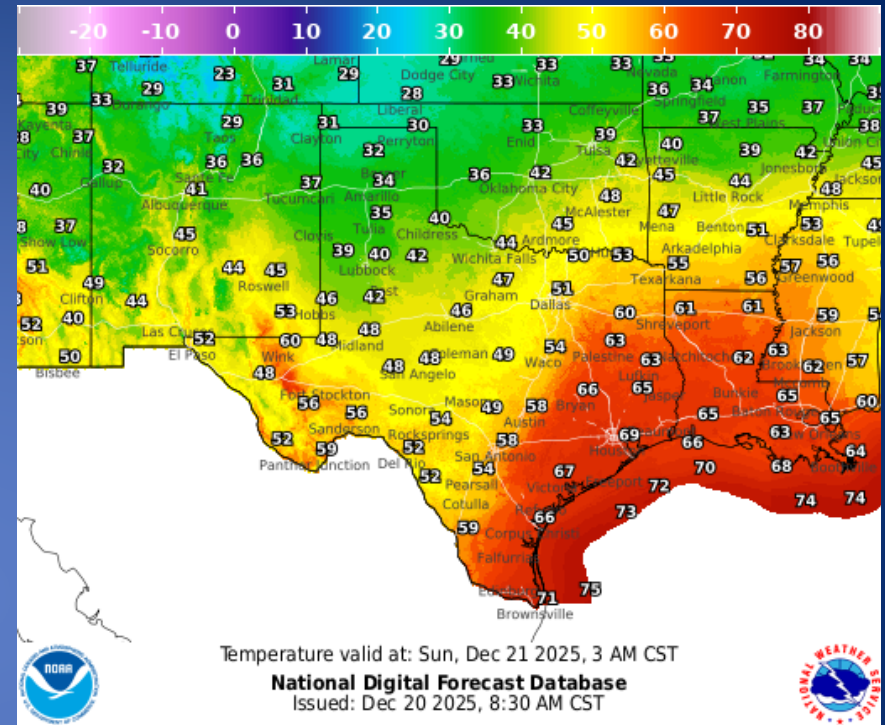
## Informational Products Distributed by the State Operations Center

DATE	SUBJECT
12/19/25	Daily Situation Report [25-0026 02JUL Severe Weather]
12/19/25	Texas A&M Forest Service: 2025 Texas Dorant Fire Season Considerations
12/20/25	Daily NWS Threat Brief

# Weather Forecast



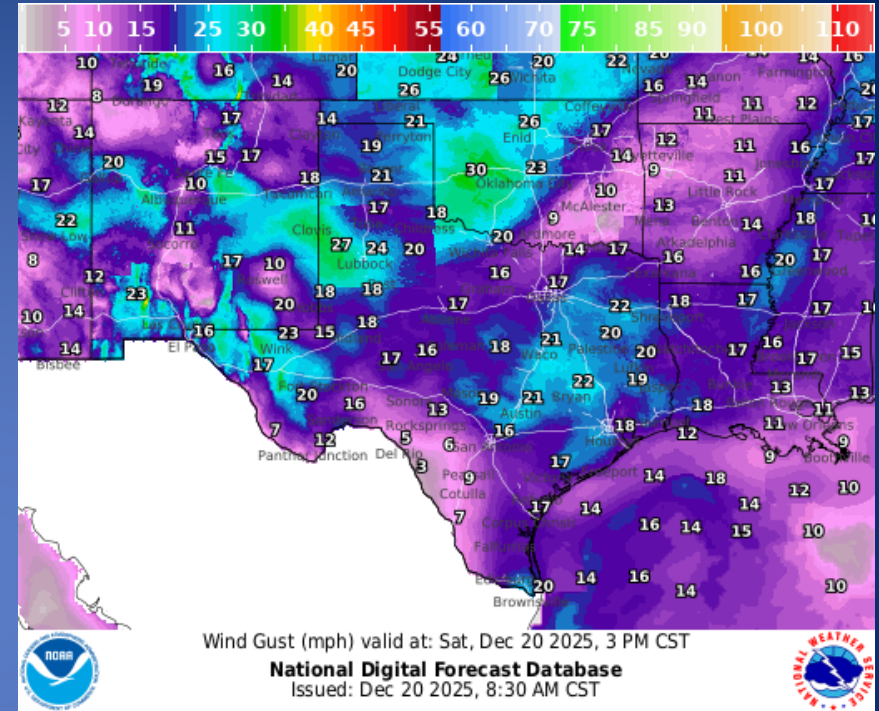
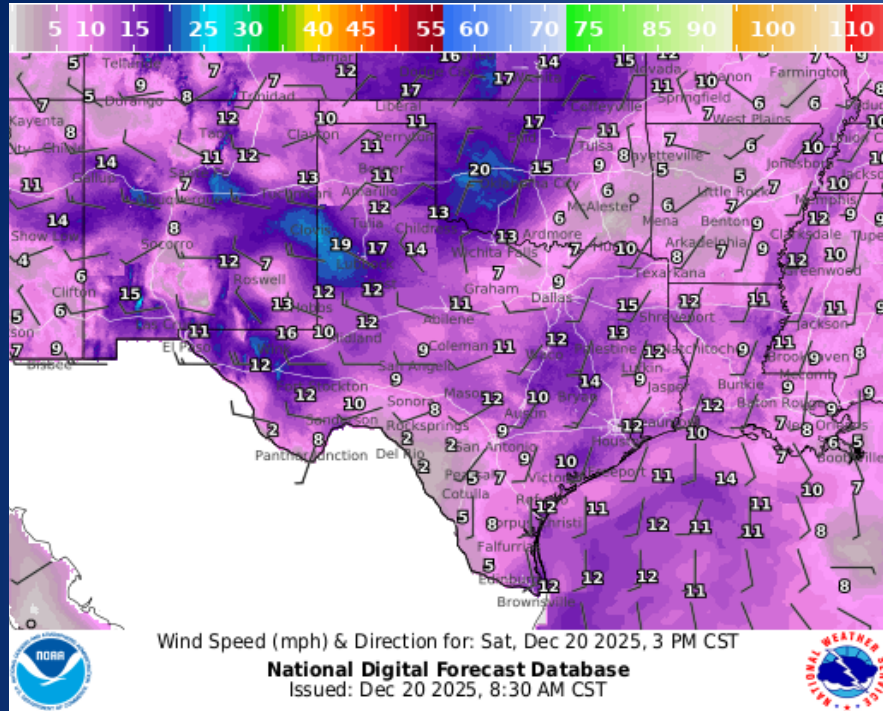
## Highs



## Lows



# Weather Forecast



## Wind Speeds

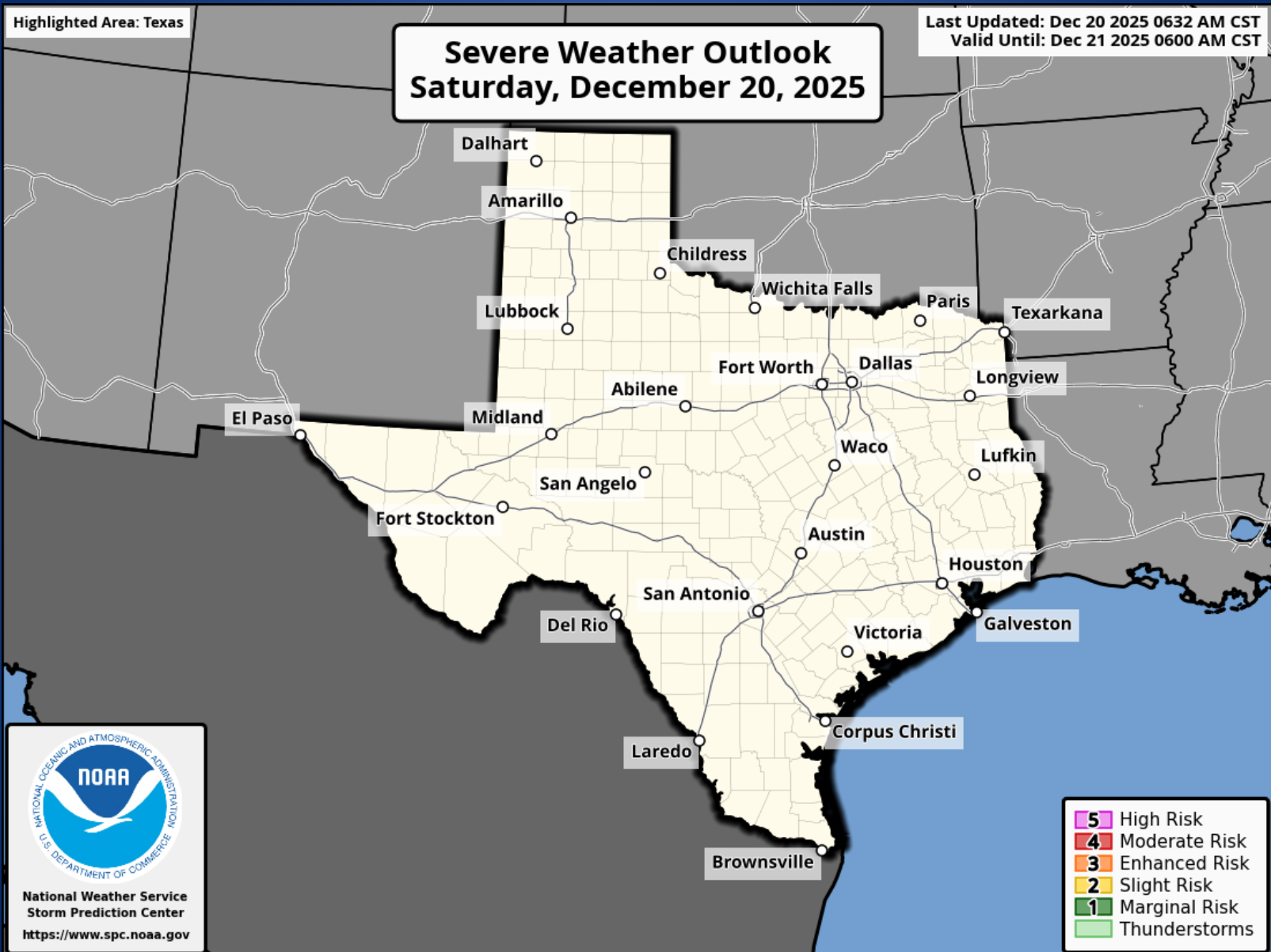
## Gusts

# Hazardous Weather


Highlighted Area: Texas

## Severe Weather Outlook Saturday, December 20, 2025

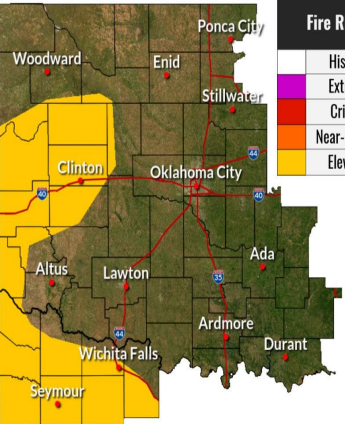
Last Updated: Dec 20 2025 0632 AM CST  
Valid Until: Dec 21 2025 0600 AM CST



# Hazardous Weather

 **Elevated Fire Danger Saturday**

December 20, 2025  
5:57 AM






Fire Risk	
Historic	
Extreme	
Critical	
Near-Critical	
Elevated	

**i Key Messages**

- **Elevated** fire danger in western OK and western north TX.
- Southwest winds of 10 to 15 mph, shifting to the north 15 to 25 mph with some **gusts of 25 to 35 mph**.
- Minimum relative humidity of 15 to 25 percent

**⌚ Timing**

- **Elevated** conditions from 11 AM to 5 PM.

 National Weather Service | Norman, Oklahoma  @NWSNorman  weather.gov/norman

A cold front will move through during the day with an associated wind shift. Winds will shift from the south and southwest to the north by late morning with some gusts behind the front of 25 to 35 mph.

**A Warm and Breezy Saturday**

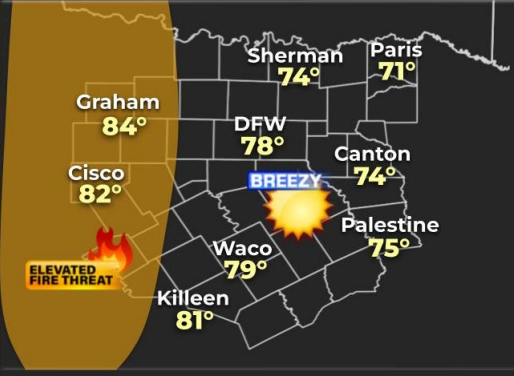
weather.gov/FWD  
Issued Sat Dec 20, 2025 12:12 AM



Warm and breezy conditions are in store today with highs in the 70s and 80s.

- South to southwest winds of 10-20 MPH w/ gust of 30 MPH.
- An **elevated threat for wildfires** will exist along and west of Hwy 281.

**NEVER** toss lit cigarettes on the ground!  
Do **NOT** leave a fire unattended or burn unnecessarily.

**High Temperature Forecast**



 NATIONAL WEATHER SERVICE FORT WORTH TX  
Follow:  @NWSFortWorth

Warm and breezy conditions are in store today with highs in the 70s and 80s. South to southwest winds of 10-20 MPH, along with the occasional 30 MPH gust, will create an elevated grass fire threat along and west of Highway 281.



# Hazardous Weather

## Dense Fog Advisory

In Effect from 5 AM Through 10 AM Saturday



Duval, Jim Wells, inland Kleberg and Nueces Counties



Visibilities Below 1/4 Mile



- Slow down & increase distance
- Turn on low-beam headlights
- Consider delaying travel



NATIONAL WEATHER SERVICE  
CORPUS CHRISTI

Follow: @NWSCorpus

Updated: December 20, 2025



DENSE  
FOG  
ADVISORY AREA

Dense fog is expected across the Coastal Plains this morning with visibilities of 1/4 mile or less, please use extra caution if travelling.

## Elevated Fire Danger

Avoid activities that may cause a spark  
Latest info at [weather.gov/Midland](https://weather.gov/Midland)



From 9 AM MT/10 AM CT through 4 PM MT/5 PM CT Today



Southeast NM, Permian Basin, Trans Pecos, and Davis/Guadalupe Mountains

- West winds 15-25 mph, with a few gusts over 30 mph. Stronger winds in higher terrain.
- Relative Humidity as low as 8%
- Dry Fuels



### Fire Danger



AVOID  
OUTDOOR  
BURNING

Low

Elevated

Critical

Extreme



REPORT FIRES  
TO LOCAL  
AUTHORITIES



[weather.gov/Midland](https://weather.gov/Midland)

Follow: @NWSMidland

National Weather Service · Midland/Odessa, TX

Updated: Sat Dec 20, 2025 2:11 AM




Elevated fire weather conditions are in store today across portions of west Texas and southeast New Mexico. Avoid outdoor burning activities today, and report fires to local authorities!





# Hazardous Weather


## Red Flag Warning


11 AM - 7 PM Saturday

 **Red Flag Warning for most of the South Plains.**  
Fire Danger Statement in effect elsewhere.


 **West-Northwest**  
15 to 25 mph




 **Gusts up to 35 mph**

 **Relative humidity as low as 10 percent**

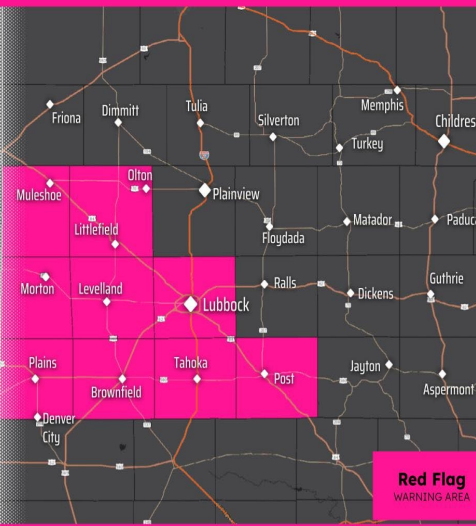
 **Fire Danger**

**Low** **Elevated** **Critical** **Extreme**

 **REPORT FIRES TO LOCAL AUTHORITIES**

 **NATIONAL WEATHER SERVICE**  
LUBBOCK, TEXAS  
Follow:   @NWSLubbock

Avoid activities that may cause a spark.  
Check out [weather.gov/ufw](https://weather.gov/ufw) for more information.



**Red Flag**  
WARNING AREA

Updated: Sat Dec 20, 2025 2:42 AM

**Critical fire danger continues today, and a Red Flag Warning is in effect for most of the South Plains from 11 AM until 7 PM. Outside of the warning area, a Fire Danger Statement is in effect.**

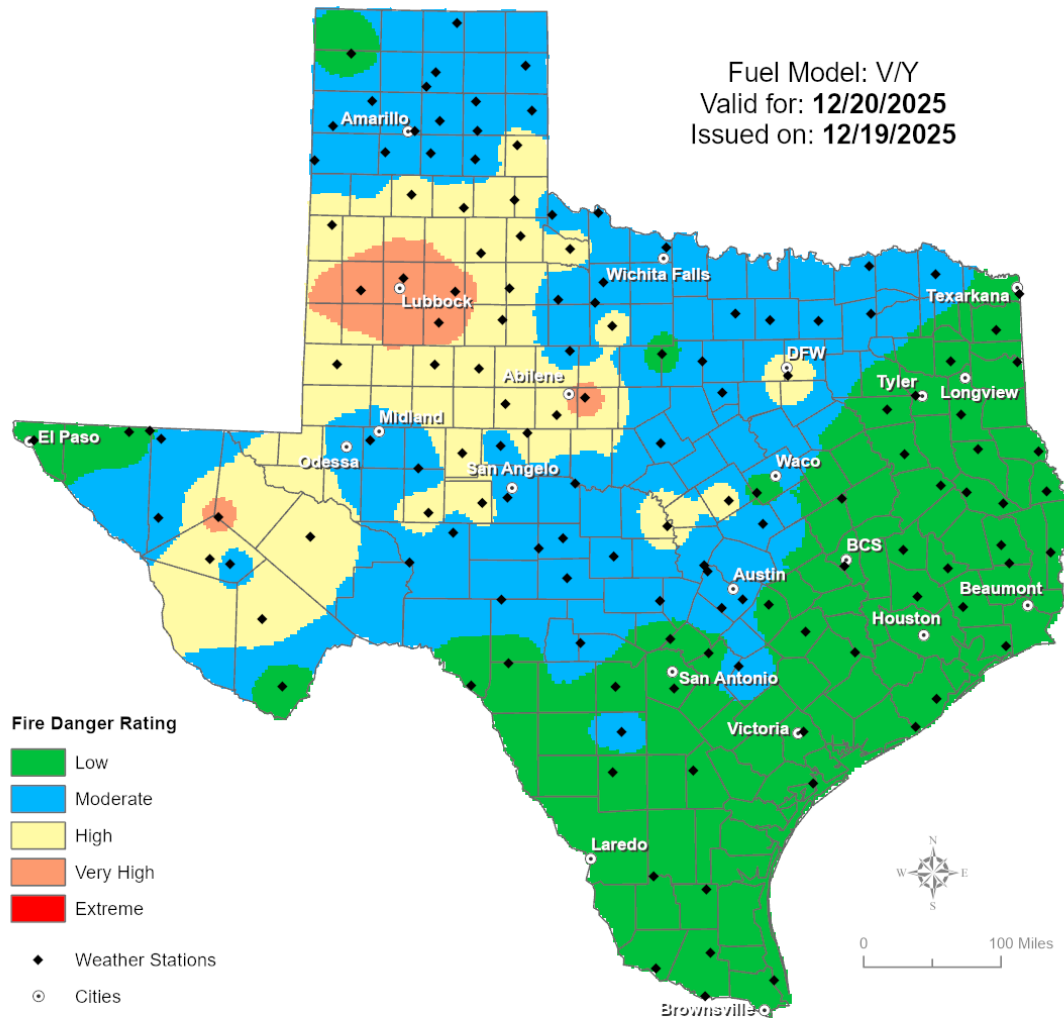
# Weather Advisory/Statement/Watch/Warning Issued

DATE	WARNING TYPE	LOCATION
12/19/25	Airport Weather Warning	Potter, Randall, and Taylor Counties
12/19/25	Dense Fog Advisory	Brooks, Cameron, Duval, Hidalgo, Jim Hogg, Jim Wells Kenedy, Kleberg, Nueces, Starr, Willacy, and Zapata Counties
12/20/25	Airport Weather Warning	Cameron County
12/20/25	Dense Fog Advisory	Atascosa, Bee, Bexar, De Witt, Dimmit, Frio, Gonzales, Guadalupe, Karnes, La Salle, Lavaca, Live Oak, McMullen, Medina, Webb, Wilson, and Zavala Counties

# Fire Danger Forecast

## Forecast Fire Danger

Fuel Model: V/Y  
Valid for: 12/20/2025  
Issued on: 12/19/2025





# Burn Ban

## OUTDOOR BURN BANS

December 19, 2025

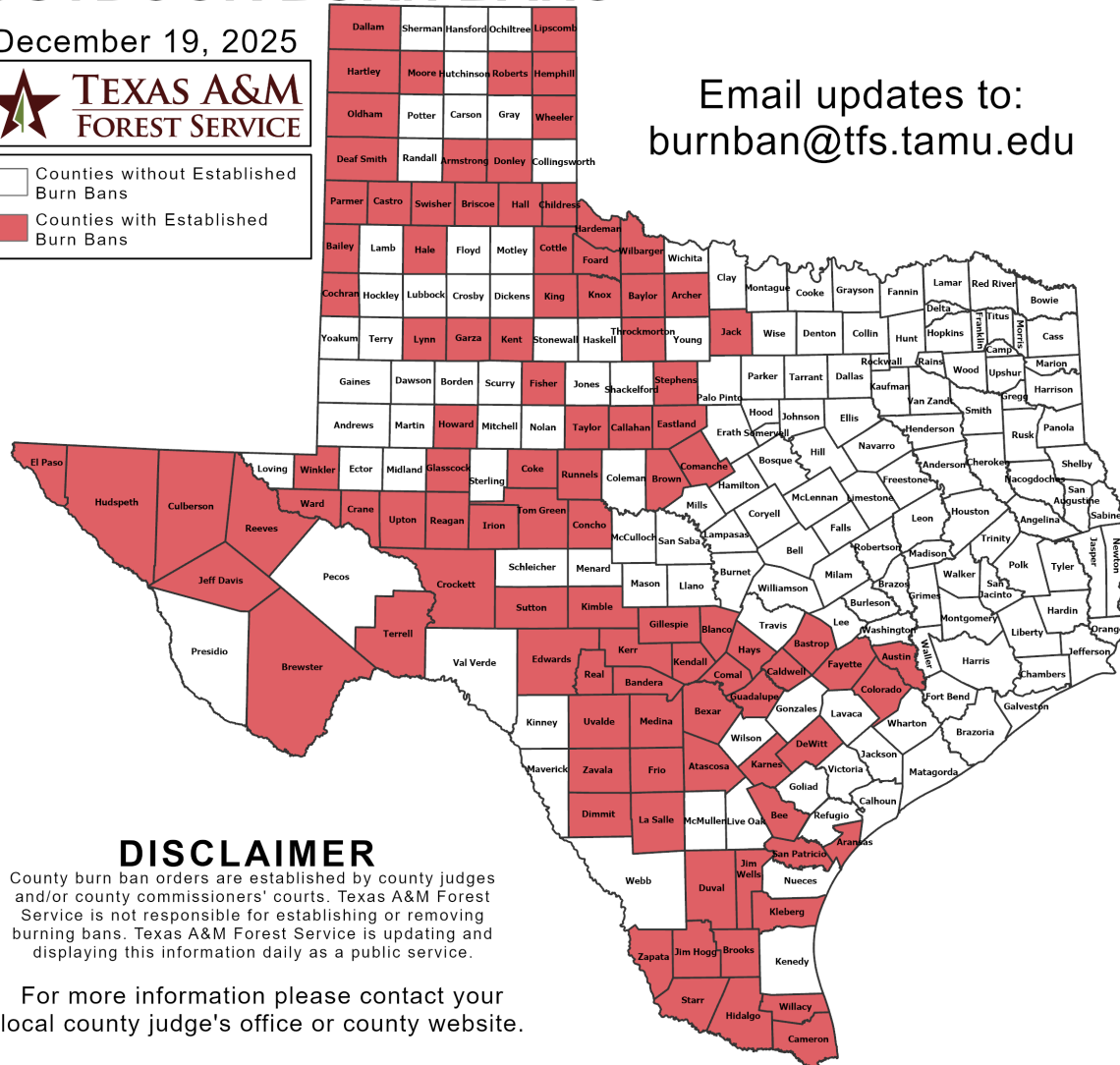


□ Counties without Established Burn Bans  
■ Counties with Established Burn Bans

Email updates to:  
[burnban@tfs.tamu.edu](mailto:burnban@tfs.tamu.edu)

### Counties with Burn Bans: 100

Aransas	Dimmit	Kleberg
Archer	Donley	Knox
Armstrong	Duval	La Salle
Atascosa	Eastland	Lipscomb
Austin	Edwards	Lynn
Bailey	El Paso	Medina
Bandera	Fayette	Moore
Bastrop	Fisher	Oldham
Baylor	Foard	Parmer
Bee	Frio	Reagan
Bexar	Garza	Real
Blanco	Gillespie	Reeves
Brewster	Glasscock	Roberts
Briscoe	Guadalupe	Runnels
Brooks	Hale	San Patricio
Brown	Hall	Starr
Caldwell	Hardeman	Stephens
Callahan	Hartley	Sutton
Cameron	Hays	Swisher
Castro	Hemphill	Taylor
Childress	Hidalgo	Terrell
Cochran	Howard	Throckmorton
Coke	Hudspeth	Tom Green
Colorado	Irion	Upton
Comal	Jack	Uvalde
Comanche	Jeff Davis	Ward
Concho	Jim Hogg	Wheeler
Cottle	Jim Wells	Wilbarger
Crane	Karnes	Willacy
Crockett	Kendall	Winkler
Culberson	Kent	Zapata
Dallam	Kerr	Zavala
Deaf Smith	Kimble	
DeWitt	King	



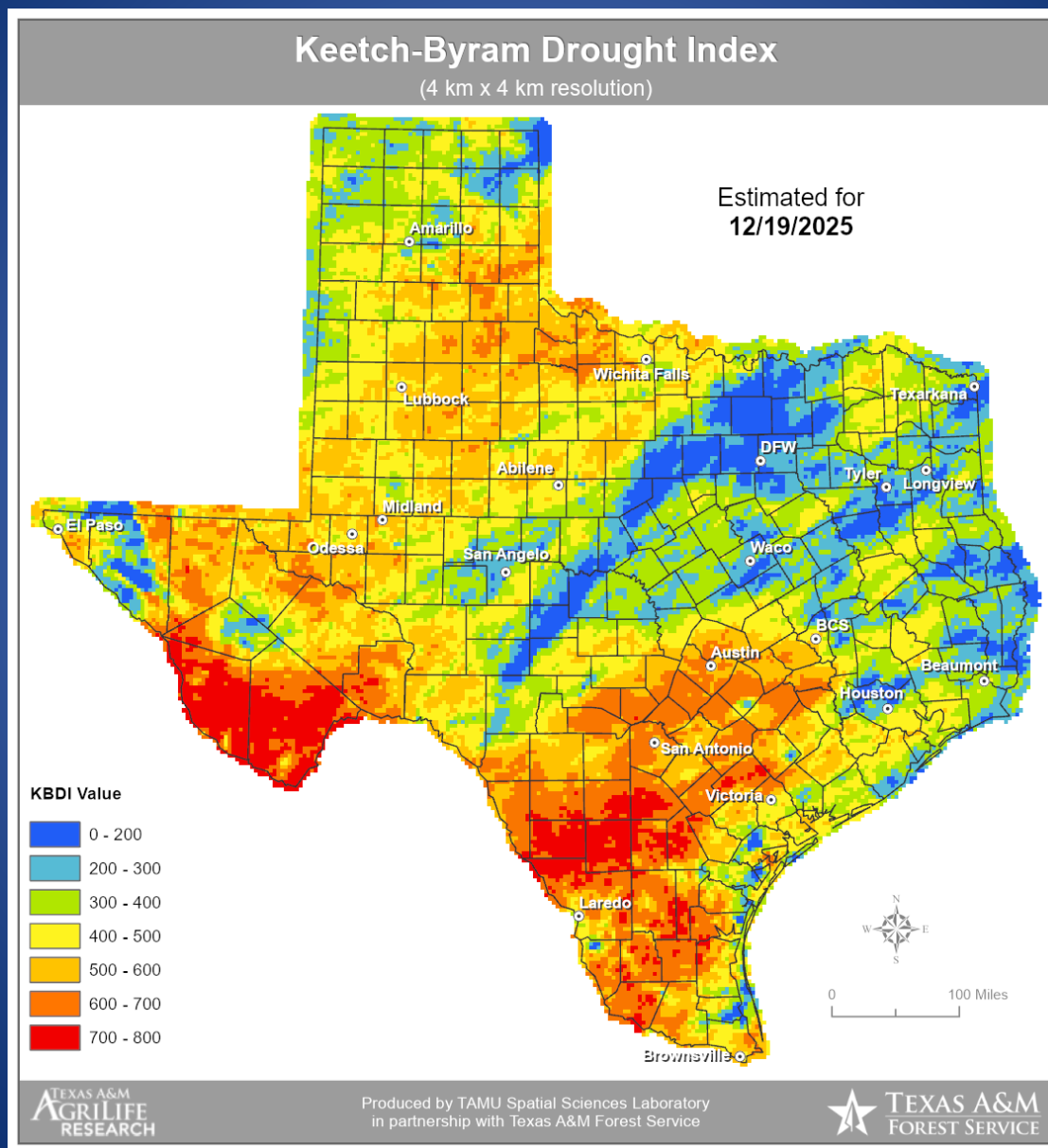
### DISCLAIMER

County burn ban orders are established by county judges and/or county commissioners' courts. Texas A&M Forest Service is not responsible for establishing or removing burning bans. Texas A&M Forest Service is updating and displaying this information daily as a public service.

For more information please contact your local county judge's office or county website.

RED FLAG WARNINGS: [www.weather.gov](http://www.weather.gov)  
Additional map formats available at <http://tfsweb.tamu.edu/Burnbans/>

# Keetch-Byram Drought Index



# Fire Weather

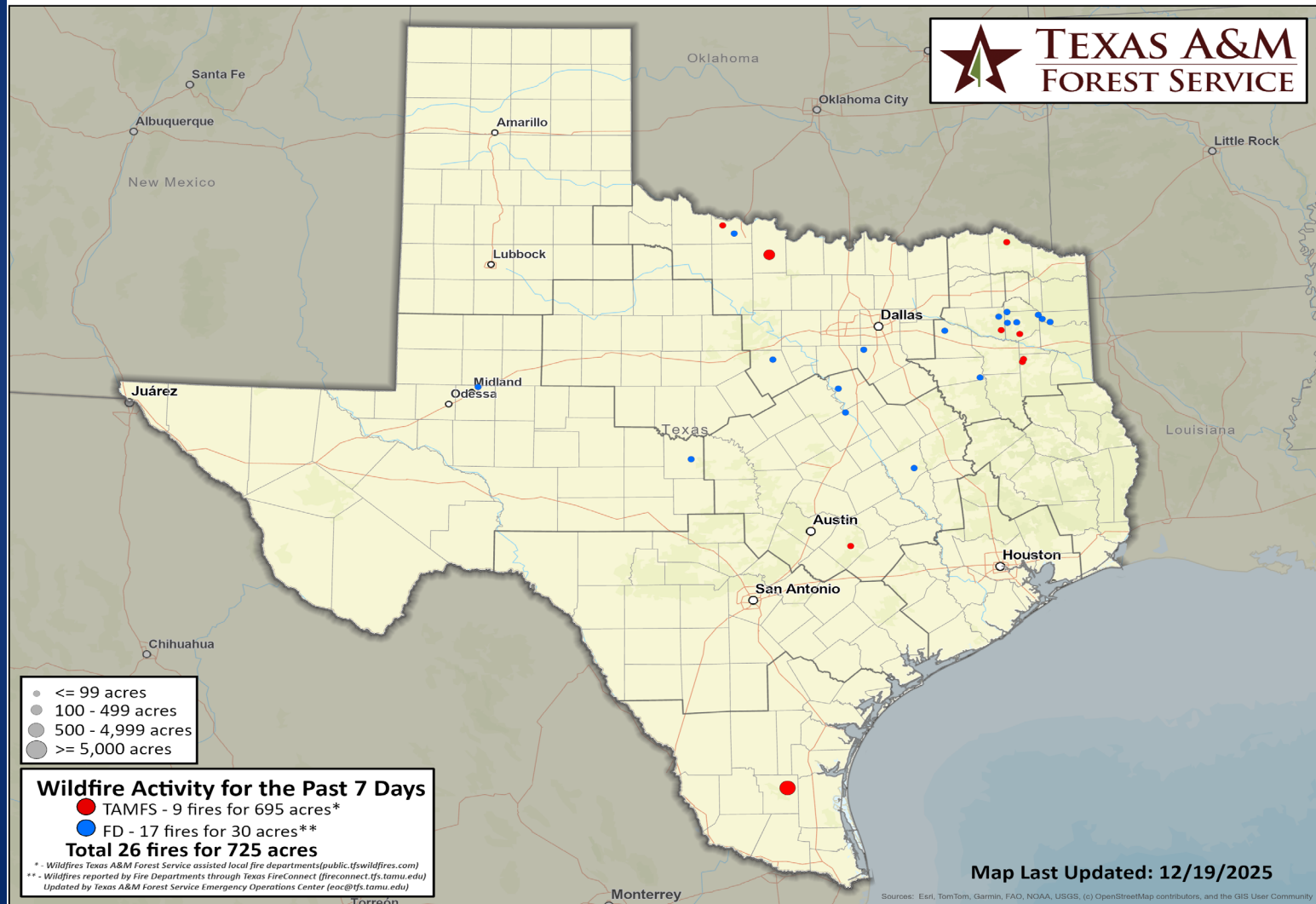
## Warnings/Watches/Statements

DATE	WARNING TYPE	LOCATION
12/19/25	Red Flag Warning	Bailey, Brown, Callahan, Cochran, Coke, Coleman, Concho, Crockett, Fisher, Garza, Haskell, Hockley, Irion, Jones, Lamb, Lubbock, Lynn, McCulloch, Nolan, Runnels, San Saba, Schleicher, Shackelford, Sterling, Sutton, Taylor, Terry, Throckmorton, Tom Green, and Yoakum Counties
12/19/25	Fire Danger Statement	Archer, Baylor, Foard, Hardeman, Knox, Wichita, and Wilbarger Counties
12/20/25	Fire Danger Statement	Andrews, Borden, Briscoe, Brown, Callahan, Castro, Childress, Coke, Coleman, Concho, Cottle, Crane, Crockett, Crosby, Culberson, Dawson, Dickens, Ector, Fisher, Floyd, Gaines, Glasscock, Hale, Hall, Haskell, Howard, Irion, Jeff Davis, Jones, Kent, Kimble, King, Martin, Mason, McCulloch, Menard, Midland, Mitchell, Motley, Nolan, Parmer, Pecos, Presidio, Reagan, Reeves, Runnels, San Saba, Schleicher, Scurry, Shackelford, Sterling, Stonewall, Sutton, Swisher, Taylor, Throckmorton, Tom Green, Upton, and Ward Counties



# Fire Activity (\*Last 24 Hours)

Report of 807 (+3) fires and 101,150 (+528) acres have been burned this year. There are 100 (No Change) counties with burn bans. The Keetch–Byram Drought Index list contains 142 (+2) counties with an average over 400.



# Statewide Significant Events

DATES		LOCATION	EVENT
12/17/25	12/20/25	Arlington	UIL State Football Championship - AT&T
12/20/25	12/20/25	College Station	College Football First Round Playoff Game – Texas A&M vs. Miami