

Texas Division of Emergency Management Texas State Operations Center



**Sunday, December 21st, 2025
As of 0900 CDT**

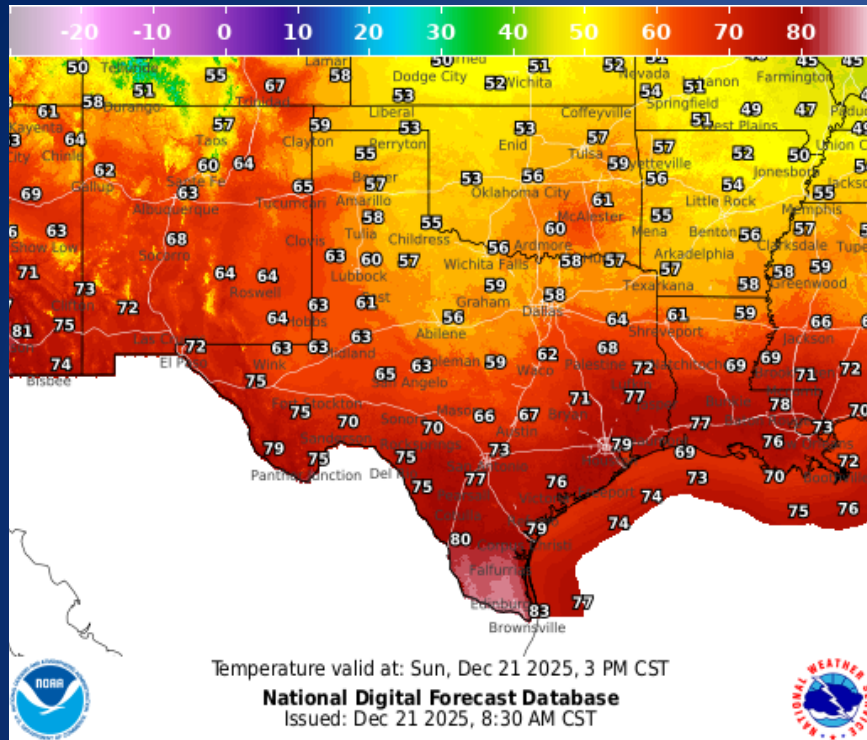
Incidents Reported to the State Operations Center (last 24 hours)

DATE	SUBJECT	LOCATION
12/20/25	Update Report #3 of the Communications Outage	Lavaca County
12/20/25	Final Report of the Communications Outage	Lavaca County
12/20/25	Initial and Final Report of a Fracking Tank Fire	McMullen County
12/20/25	Initial Report of the Leon 5864 Fire	Leon County
12/20/25	Update Report #6 of the Burning in the Blind Fire	Brooks County
12/20/25	Update Report of the Blackbuck Fire	Leon County
12/20/25	Final Report of the Blackbuck Fire	Leon County

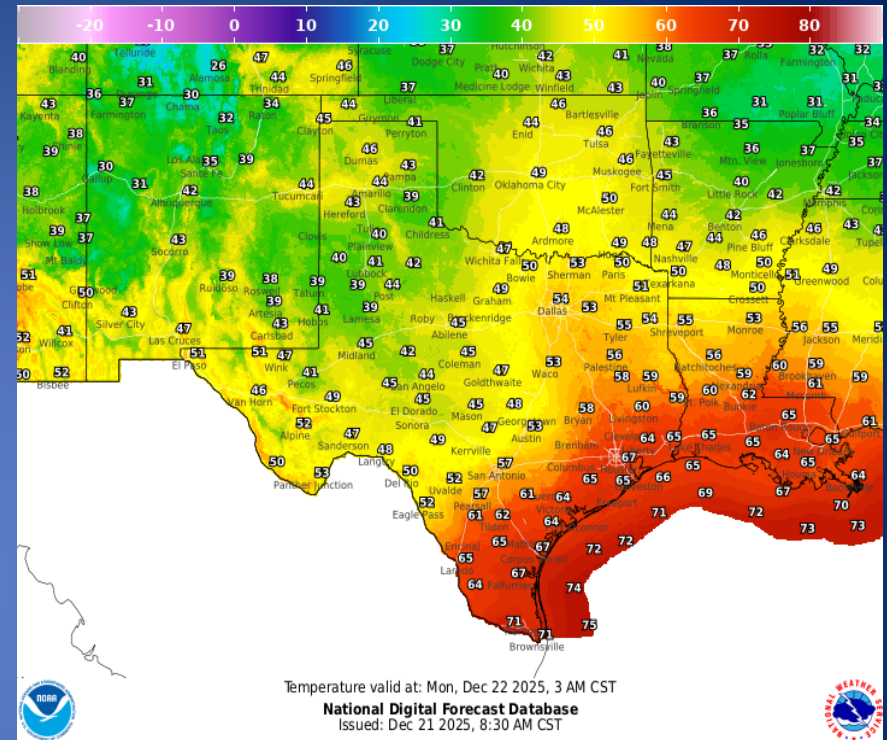
Informational Products Distributed by the State Operations Center

DATE	SUBJECT
12/20/25	Daily Situation Report [25-0026 02JUL Severe Weather]
12/21/25	Daily NWS Threat Brief

Weather Forecast

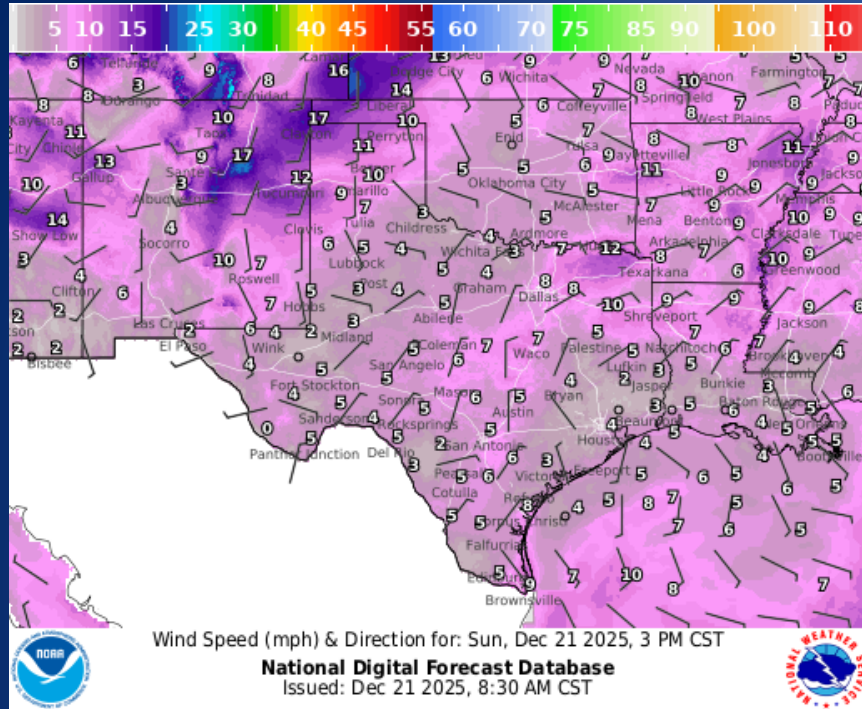


Highs

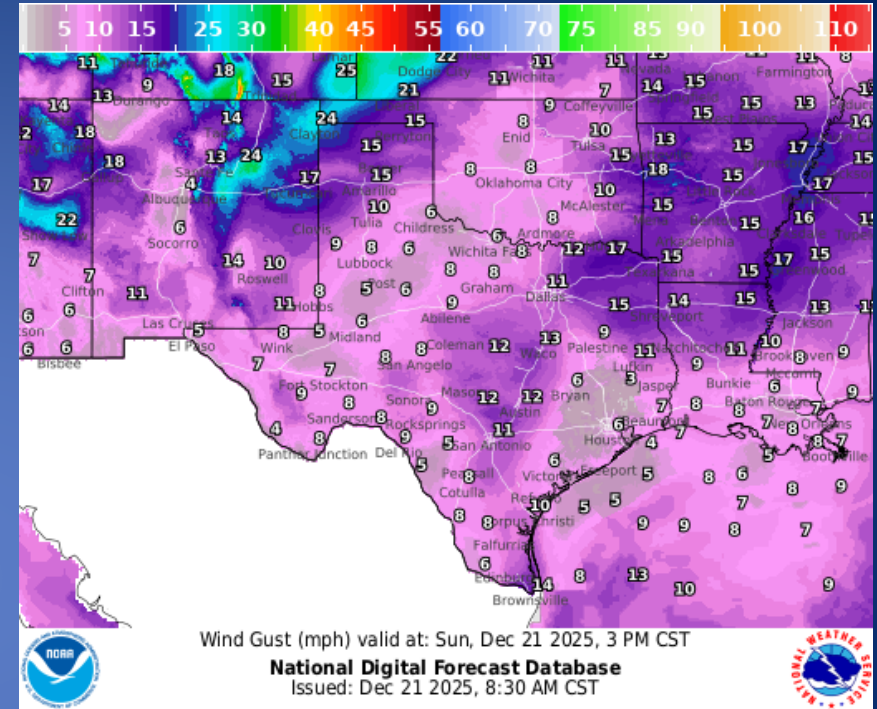


Lows

Weather Forecast

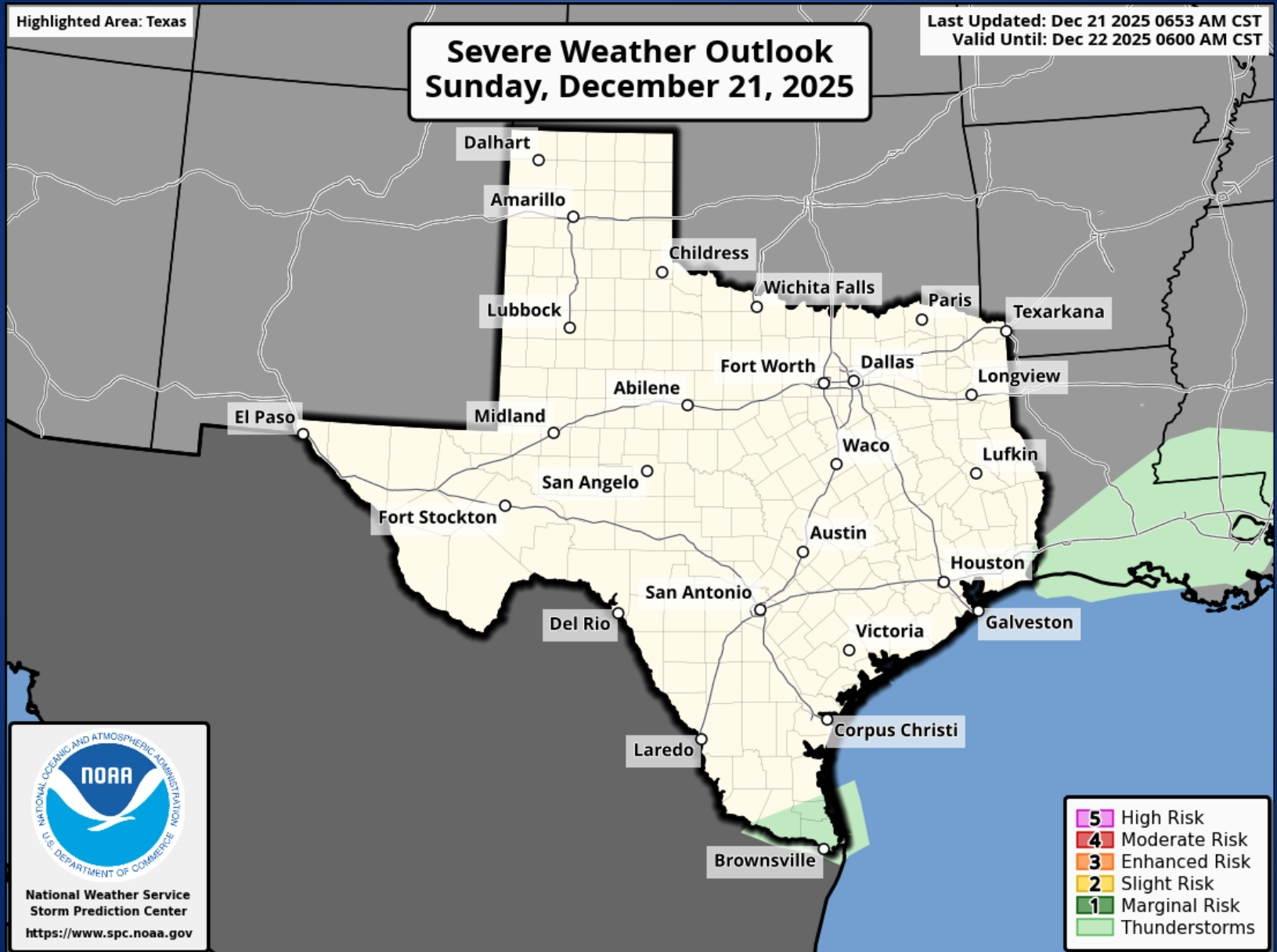


Wind Speeds



Gusts

Hazardous Weather



Hazardous Weather

Dense Fog Advisory

Inland: In Effect Through 9 AM CST Sunday
Marine: In Effect Through 10 AM CST Sunday



Inland: Portions of SE Texas
Marine: Galveston Bay, Matagorda Bay, Nearshore Gulf Waters



Visibilities:

Inland: Around ¼ mile to 1 mile
Marine: Below 1 nautical mile

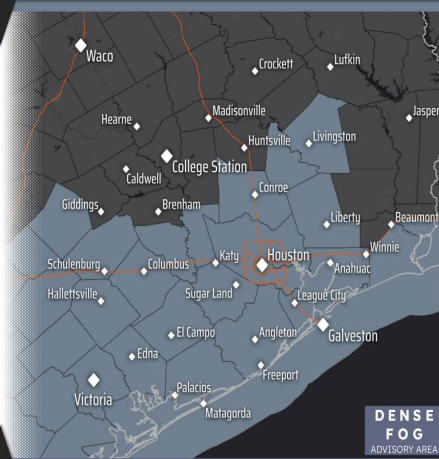


- Slow down & increase distance
- Turn on low-beam headlights
- Consider delaying travel
- **Marine:** Use proper fog signals, make sure all running lights are on, and remember to use your radar & compass



NATIONAL WEATHER SERVICE
HOUSTON/GALVESTON
Follow: X @NWSHouston

Updated: December 21, 2025



A Dense Fog Advisory is in effect through Sunday morning for areas south of the Brazos Valley and Piney Woods region, as well as the bays and coastal Gulf waters.

Dense Fog Advisory

In Effect through 11 AM Sunday Over the Waters
In Effect through 10 AM Sunday Over Land Areas



All of South Texas
Bays/Nearshore Waters out 20 NM



Land: Visibilities Below ¼ Mile
Water: Visibilities Below 1 NM

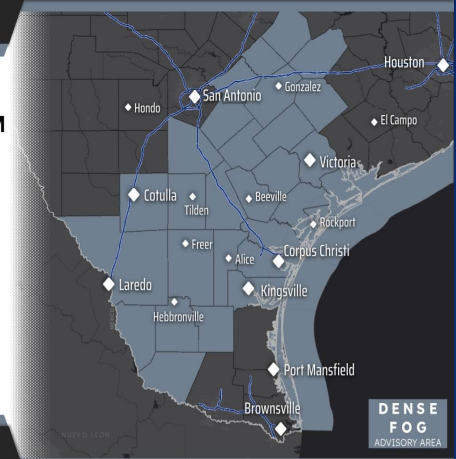


- Slow down & increase distance
- Turn on low-beam headlights
- Consider delaying travel
- Mariners Should Use Caution



NATIONAL WEATHER SERVICE
CORPUS CHRISTI
Follow: X @NWSCorpus

Updated: December 21, 2025



Visibilities remain below 1 mile over the waters and have now dropped below 1/4 mile at many locations. With dense fog expected to continue through Sunday morning, the advisory has been expanded to cover all of South Texas.

Hazardous Weather

Dense Fog Advisory

Latest info at weather.gov/brownsville



2 AM to 10 AM Sunday



Zapata, Jim Hogg, Brooks, and Starr Counties



Visibilities Below ¼ Mile



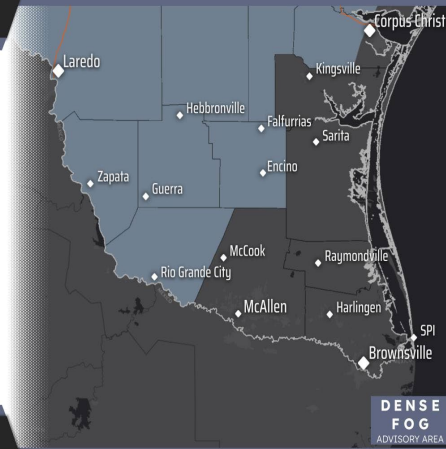
- Slow down & increase distance
- Turn on low-beam headlights
- Consider delaying travel



NATIONAL WEATHER SERVICE
BROWNSVILLE/RIO GRANDE VALLEY

Follow: [X](#) [f](#) [@NWSBrownsville](#)

Updated: December 20, 2025



Areas to widespread dense fog is expected into Sunday morning. A Dense Fog Advisory has been issued for Zapata, Jim Hogg, Brooks, and Starr counties from 2 AM to 10 AM. Use caution when driving.

Marine Dense Fog Advisory

Latest info at weather.gov/brownsville



Through 11 AM Sunday



- Gulf Waters 0-20 NM
- Laguna Madre



Visibilities Below 1 Nautical Mile



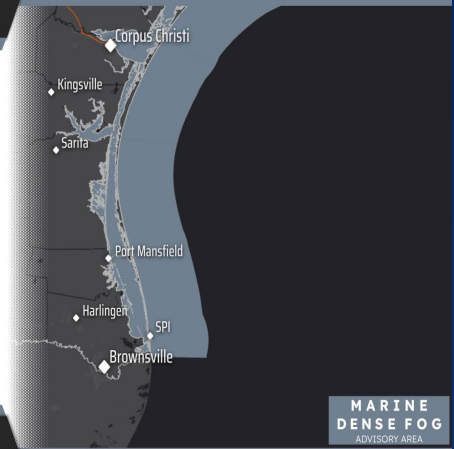
- Mariners should use caution when operating in these conditions
- Boaters navigating sea fog should use proper fog lights and signals



NATIONAL WEATHER SERVICE
BROWNSVILLE/RIO GRANDE VALLEY

Follow: [X](#) [f](#) [@NWSBrownsville](#)

Updated: December 20, 2025



A Marine Dense Fog Advisory is now in effect across the Laguna Madre and nearshore Gulf waters out 20 nautical miles through 11 AM Sunday.

Weather Advisory/Statement/Watch/Warning Issued

DATE	WARNING TYPE	LOCATION
12/20/25	Dense Fog Advisory	Atascosa, Bastrop, Bee, Bexar, Brazoria, Brooks, Caldwell, Calhoun, Cameron, DeWitt, Dimmit, Duval, Fayette, Frio, Galveston, Goliad, Gonzales, Guadalupe, Jefferson, Jim Hogg, Jim Wells, Karnes, Kenedy, La Salle, Lavaca, Live Oak, Matagorda, McMullen, Medina, Nueces, Orange, Refugio, San Patricio, Starr, Victoria, Wells, Willacy, Wilson, Zapata, and Zavala Counties
12/20/25	Marine Dense Fog Advisory	Aransas, Brazoria, Calhoun, Chambers, Galveston, Harris, Kleberg, Matagorda, Nueces, Refugio, and San Patricio Counties
12/20/25	Drought Information Statement	Brooks, Jim Hogg, and Kenedy Counties
12/20/25	Special Weather Statement	Cameron, Hidalgo, Kenedy, and Willacy Counties

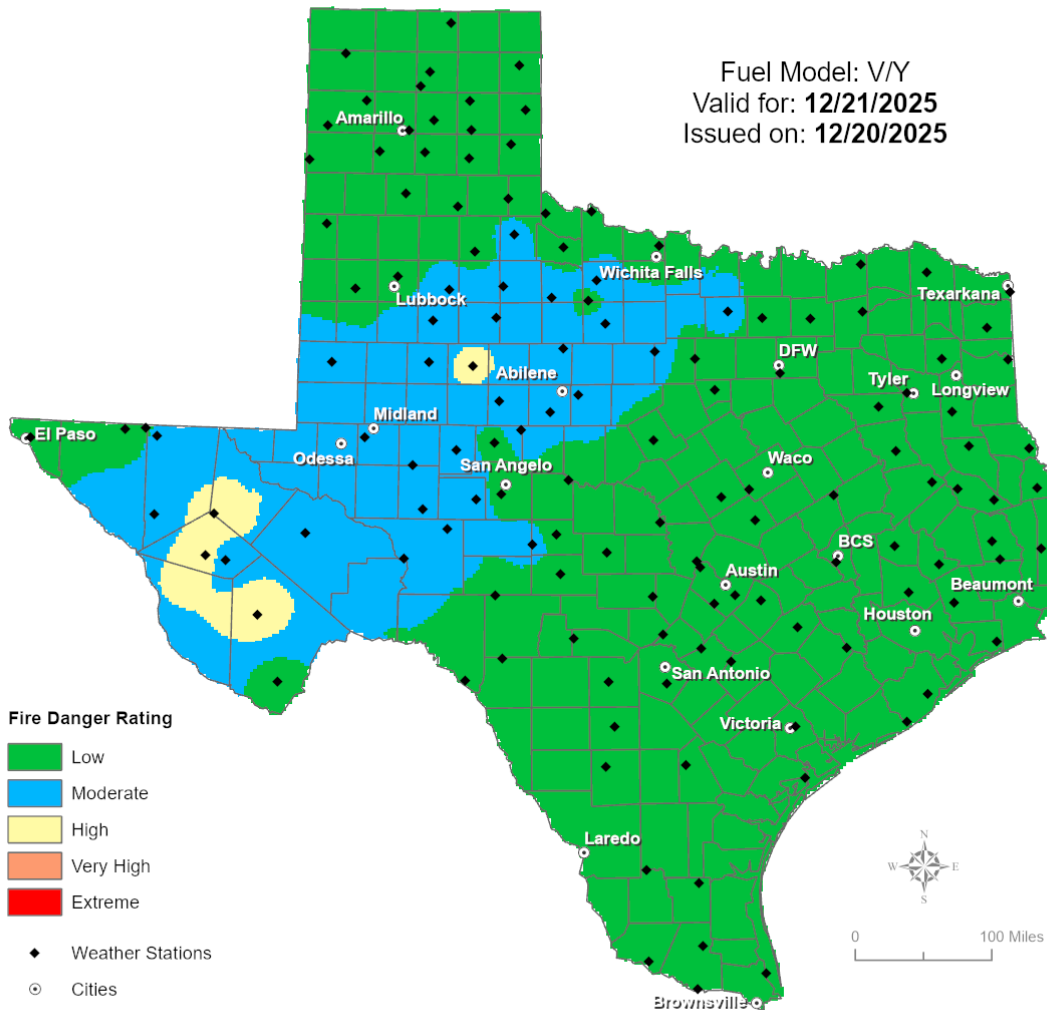
Weather Advisory/Statement/Watch/Warning Issued

DATE	WARNING TYPE	LOCATION
12/21/25	Dense Fog Advisory	Aransas, Austin, Bee, Brazoria, Calhoun, Chambers, Colorado, Fort Bend, Galveston, Goliad, Harris, Harrison, Jackson, Jefferson, Kleberg, La Salle, Liberty, Live Oak, Matagorda, McMullen, Montgomery, Nueces, Orange, Polk, Refugio, San Jacinto, San Patricio, Victoria, Waller, and Wharton Counties

Fire Danger Forecast

Forecast Fire Danger

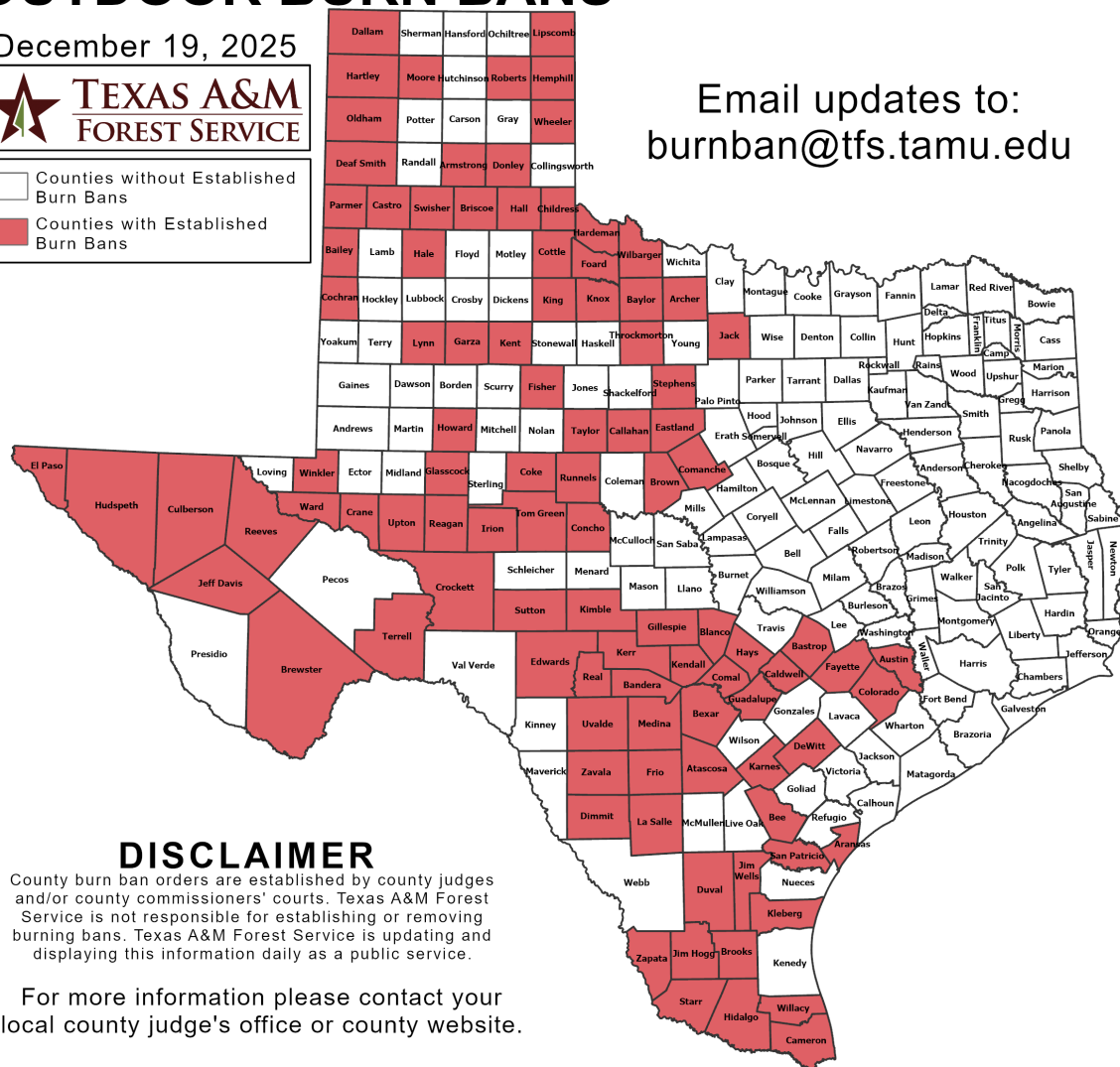
Fuel Model: V/Y
Valid for: **12/21/2025**
Issued on: **12/20/2025**



Burn Ban

OUTDOOR BURN BANS

December 19, 2025



Email updates to:
burnban@tfs.tamu.edu

Counties with Burn Bans: 100

Aransas	Dimmit	Kleberg
Archer	Donley	Knox
Armstrong	Duval	La Salle
Atascosa	Eastland	Lipscomb
Austin	Edwards	Lynn
Bailey	El Paso	Medina
Bandera	Fayette	Moore
Bastrop	Fisher	Oldham
Baylor	Foard	Parmer
Bee	Frio	Reagan
Bexar	Garza	Real
Blanco	Gillespie	Reeves
Brewster	Glasscock	Roberts
Briscoe	Guadalupe	Runnels
Brooks	Hale	San Patricio
Brown	Hall	Starr
Caldwell	Hardeman	Stephens
Callahan	Hartley	Sutton
Cameron	Hays	Swisher
Castro	Hemphill	Taylor
Childress	Hidalgo	Terrell
Cochran	Howard	Throckmorton
Coke	Hudspeth	Tom Green
Colorado	Irion	Upton
Comal	Jack	Uvalde
Comanche	Jeff Davis	Ward
Concho	Jim Hogg	Wheeler
Cottle	Jim Wells	Wilbarger
Crane	Karnes	Willacy
Crockett	Kendall	Winkler
Culberson	Kerr	Zapata
Dallas	Kimble	Zavala
DeWitt	King	

DISCLAIMER

County burn ban orders are established by county judges and/or county commissioners' courts. Texas A&M Forest Service is not responsible for establishing or removing burning bans. Texas A&M Forest Service is updating and displaying this information daily as a public service.

For more information please contact your local county judge's office or county website.

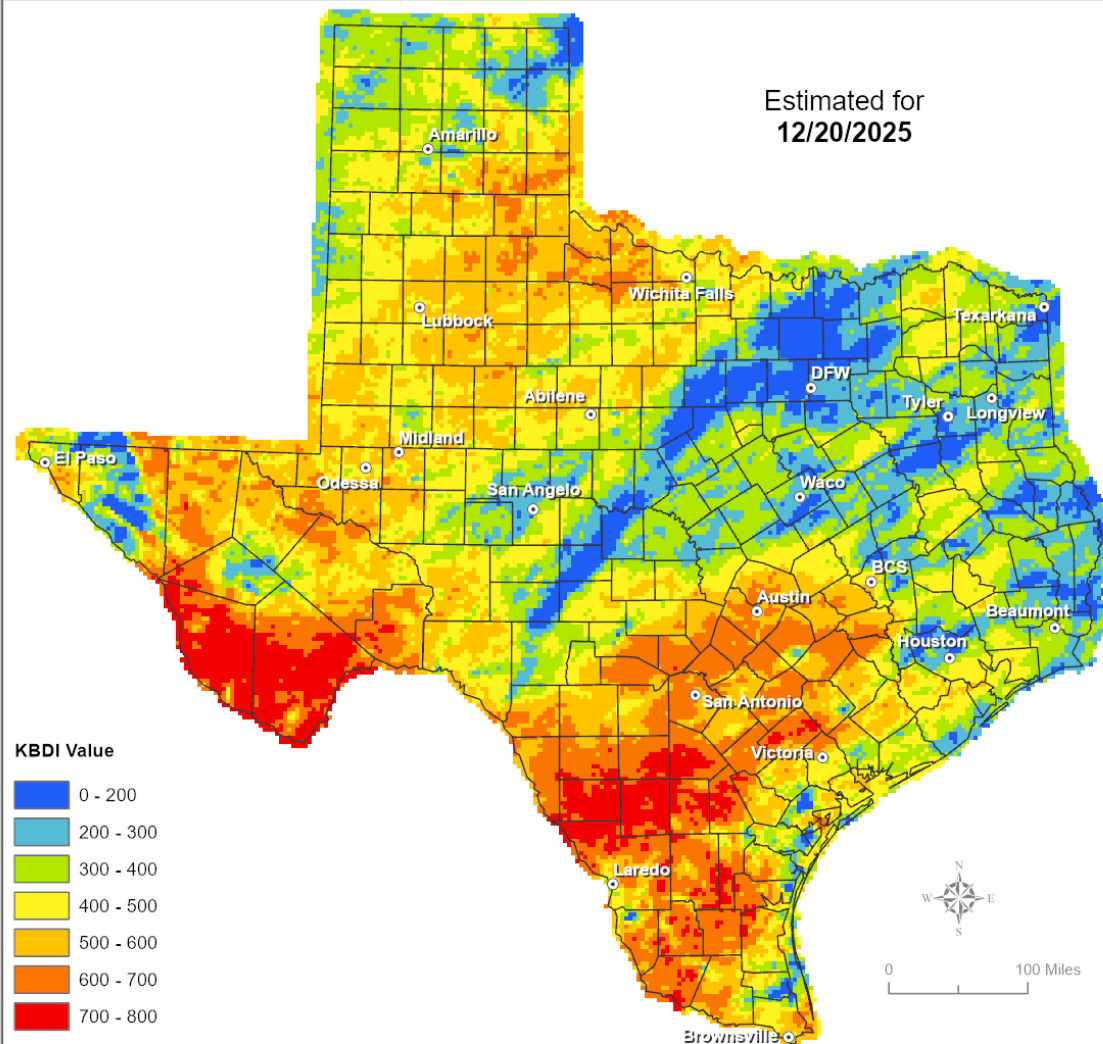
RED FLAG WARNINGS: www.weather.gov
Additional map formats available at <https://tfsweb.tamu.edu/Burnbans/>

Keetch-Byram Drought Index

Keetch-Byram Drought Index

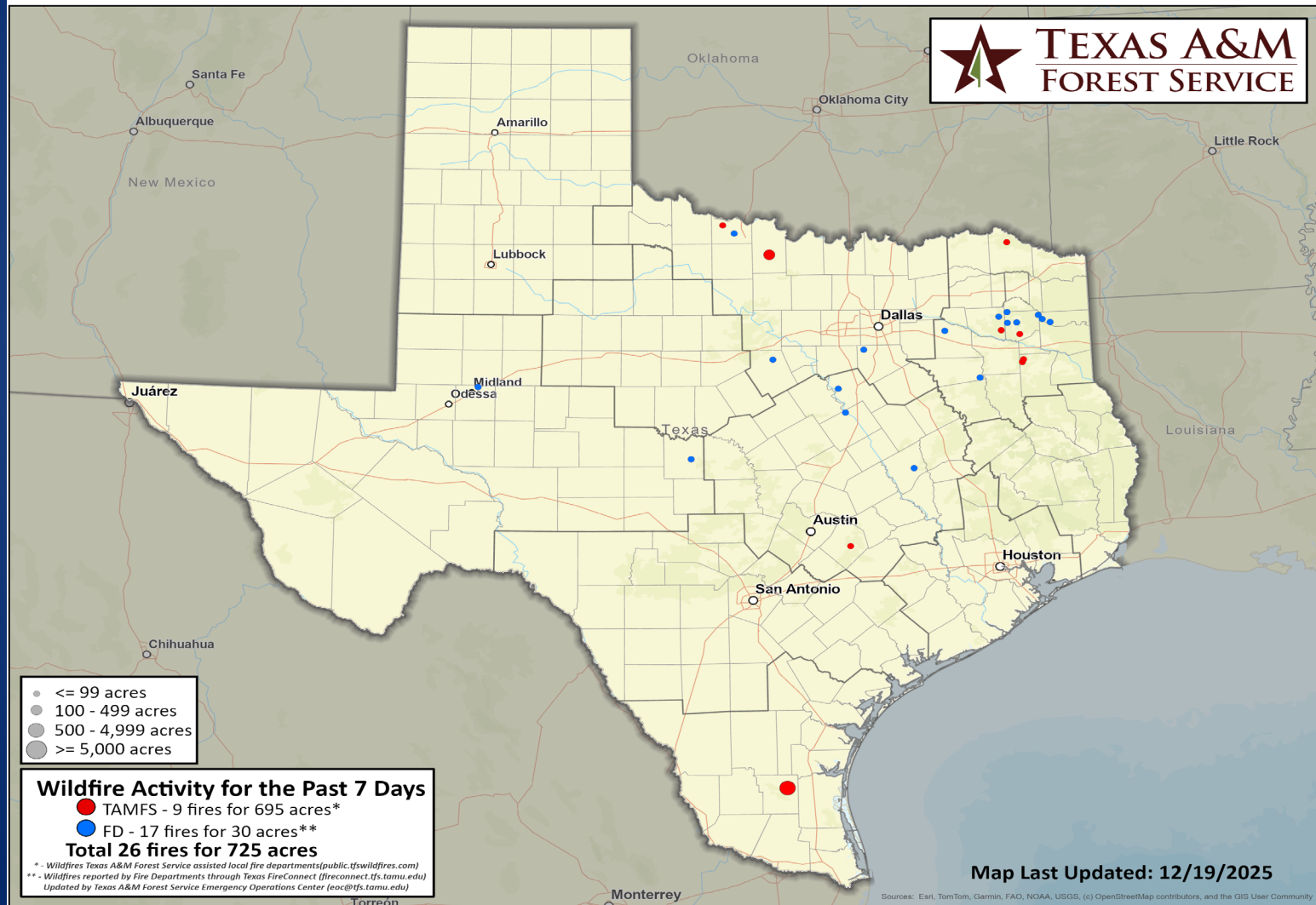
(4 km x 4 km resolution)

Estimated for
12/20/2025



Fire Activity (*Last 24 Hours)

Report of 807 (no change) fires and 101,150 (no change) acres have been burned this year. There are 100 (No Change) counties with burn bans. The Keetch–Byram Drought Index list contains 142 (no change) counties with an average over 400.



Statewide Significant Events

DATES		LOCATION	EVENT
12/21/25	12/21/25	Houston	NFL: 2025-2026 Houston Texans
12/21/25	12/21/25	Arlington	NFL: 2025-2026 Dallas Cowboys