

Texas Division of Emergency Management Texas State Operations Center



**Monday, December 22nd, 2025
As of 0900 CDT**

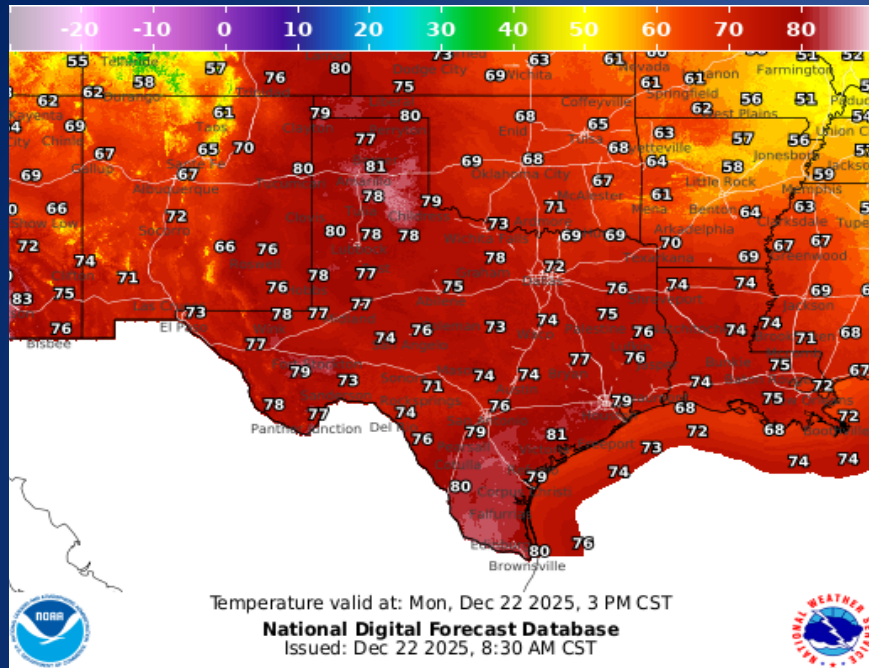
Incidents Reported to the State Operations Center (last 24 hours)

DATE	SUBJECT	LOCATION
12/21/25	Initial Report of a Road Closure (US-281)	Live Oak County
12/21/25	Final Report of a Road Closure (US-281)	Live Oak County

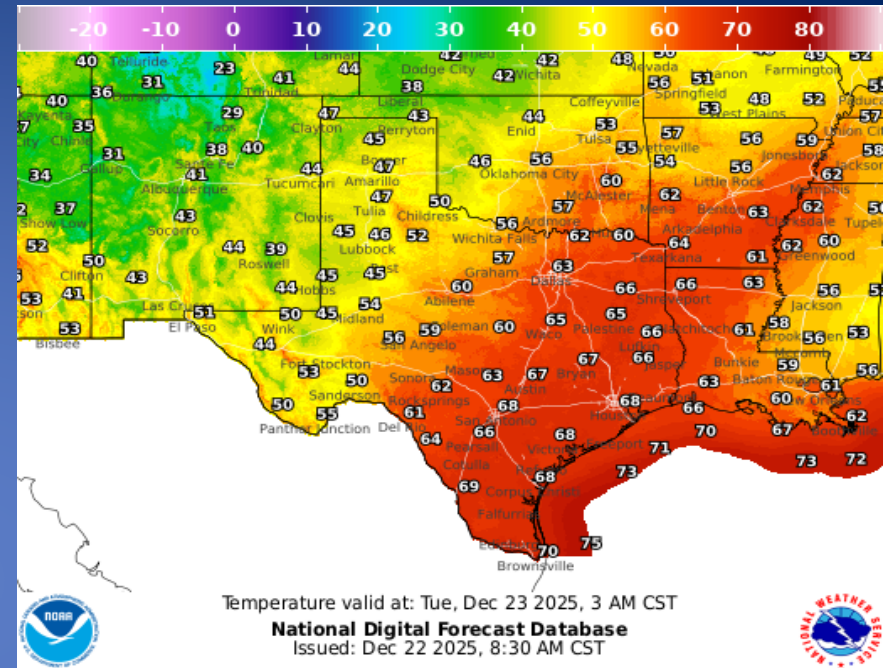
Informational Products Distributed by the State Operations Center

DATE	SUBJECT
12/21/25	Daily Situation Report [25-0026 02JUL Severe Weather]
12/22/25	Daily NWS Weather Threat Brief
12/22/25	NWS El Paso, TX/Santa Teresa, NM: Weather Hazards Outlook

Weather Forecast

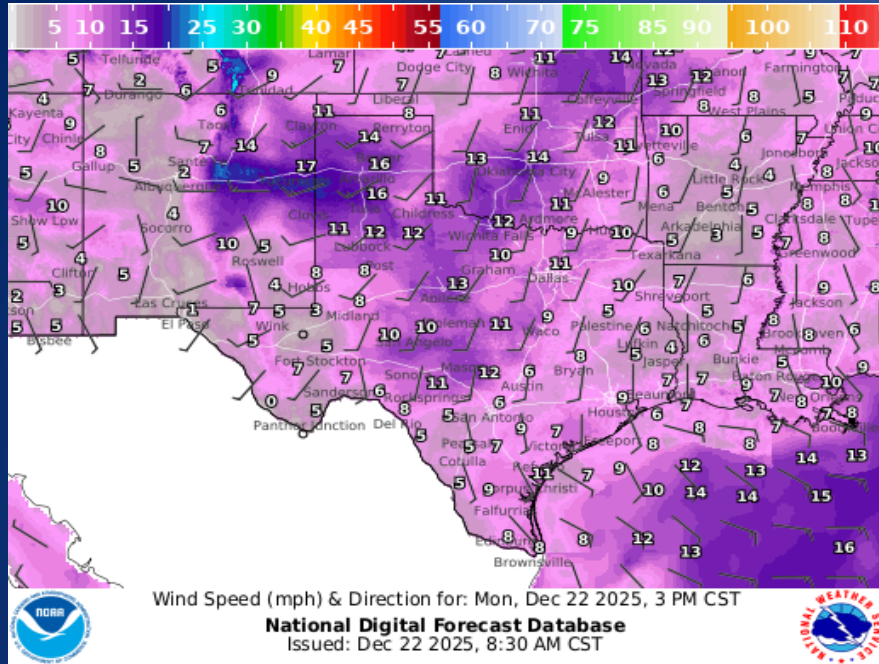


Highs

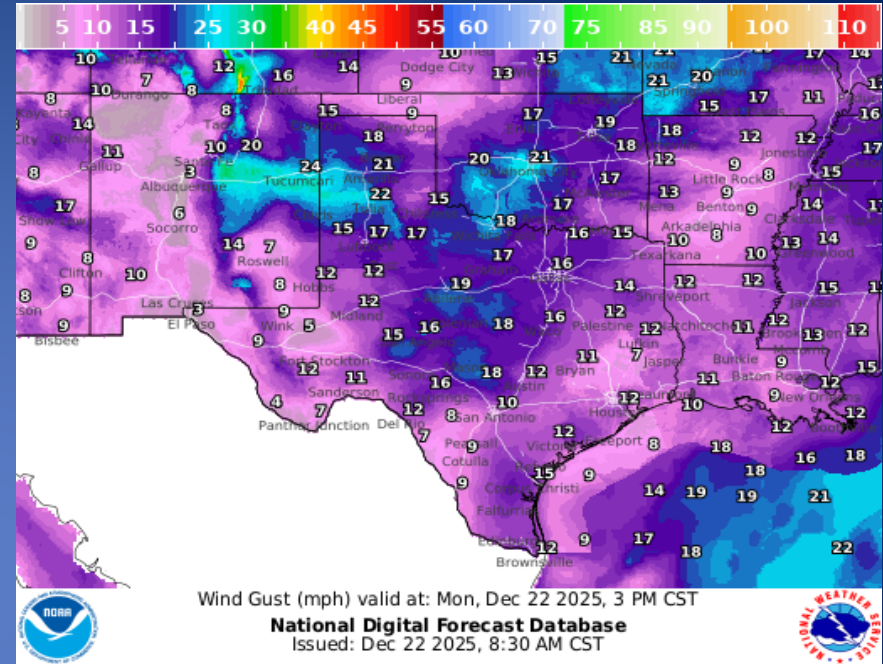


Lows

Weather Forecast



Wind Speeds



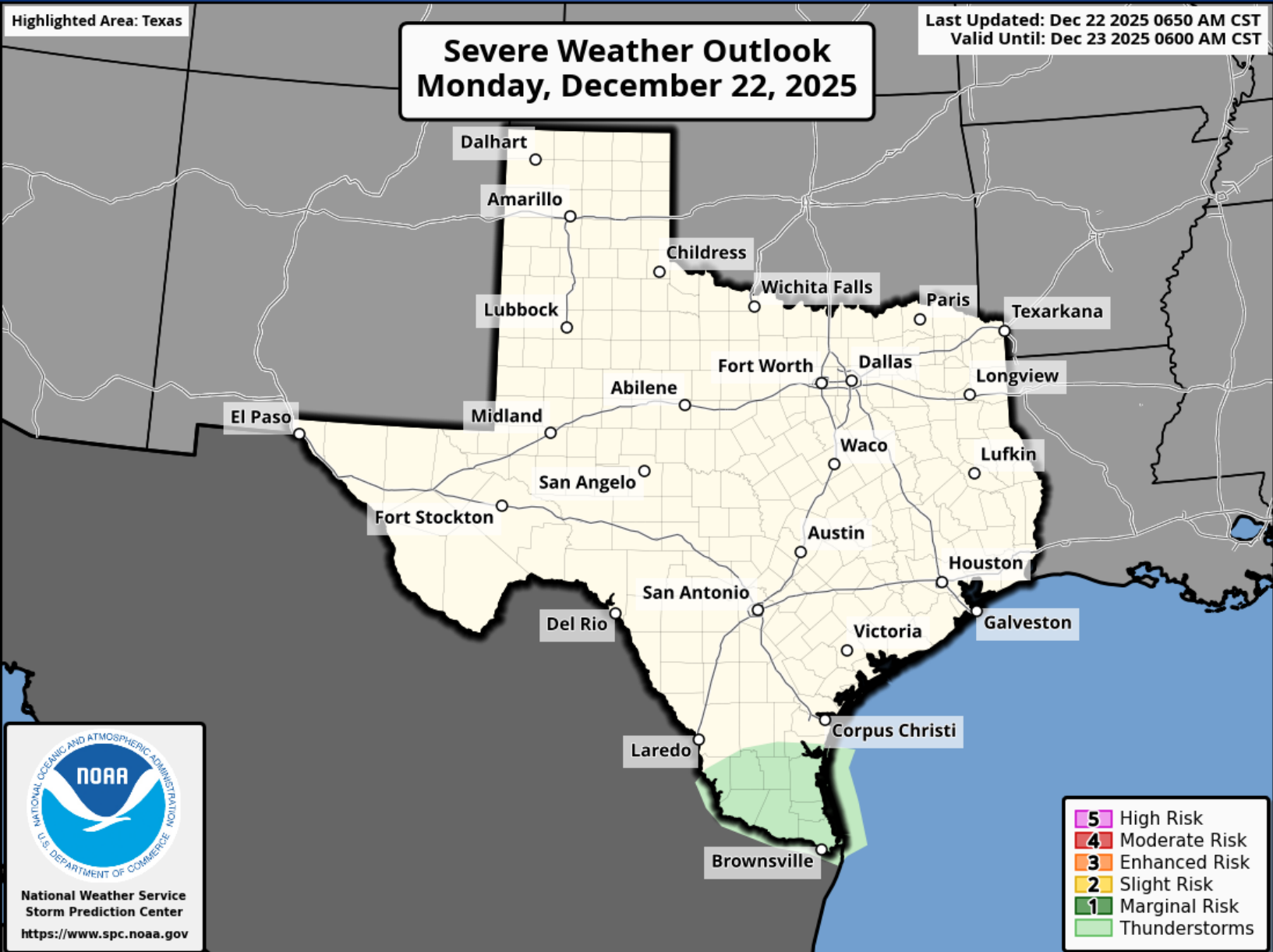
Gusts

Hazardous Weather

Highlighted Area: Texas

Severe Weather Outlook Monday, December 22, 2025

Last Updated: Dec 22 2025 0650 AM CST
Valid Until: Dec 23 2025 0600 AM CST



Hazardous Weather

Dense Fog Advisory

Inland: In Effect Through 10 AM CST Monday
Marine: In Effect Through 10 AM CST Monday



Inland: Barrier Islands and coastal counties, including Liberty County.

Marine: Galveston Bay, Matagorda Bay, Nearshore Gulf Waters



Visibilities:

Inland: Below ¼ mile

Marine: Below 1 Nautical Mile

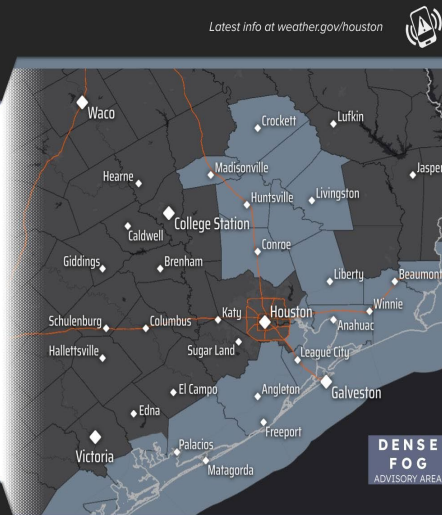


- Slow down & increase distance
- Turn on low-beam headlights
- Marine: Use proper fog signals, make sure all running lights are on, and remember to use your radar & compass



NATIONAL WEATHER SERVICE
HOUSTON/GALVESTON
Follow: X @NWSHouston

Updated: December 22, 2025



Latest info at weather.gov/houston



Dense Fog Advisory

In Effect through 10 AM this Morning



**Coastal Plains and Victoria Crossroads
Bays/Nearshore Waters out 20 NM**



Land: Visibilities Below ¼ Mile
Water: Visibilities Below 1 NM

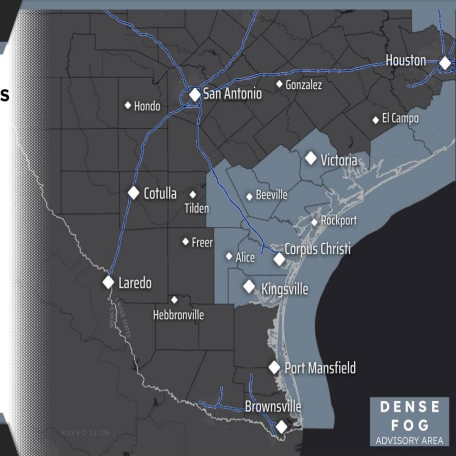


- Slow down & increase distance
- Turn on low-beam headlights
- Consider delaying travel
- Mariners Should Use Caution



NATIONAL WEATHER SERVICE
CORPUS CHRISTI
Follow: X @NWSCorpus

Updated: December 22, 2025



An Inland Dense Fog Advisory and a Marine Dense Fog Advisory are in effect through Monday morning.

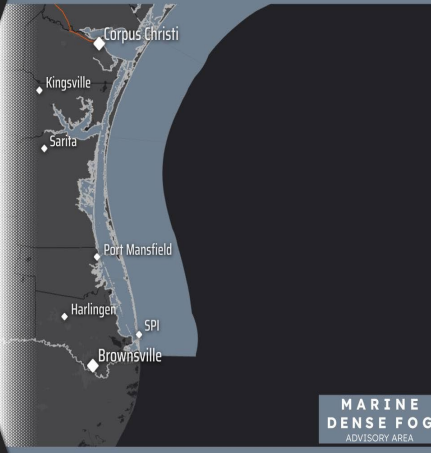
Latest observations show fog expanding further into the Coastal Plains and Victoria Crossroads. As such, the Dense Fog Advisory has been expanded inland to include the Coastal Plains and Victoria Crossroads counties. This advisory remains in effect through 10 AM CST. Take it slow out there and give yourself plenty of room if you have to travel, otherwise please consider delaying travel.

Hazardous Weather

Marine Dense Fog Advisory

Through 11 AM Monday

Latest info at weather.gov/brownsville





Advisory Area:

- Gulf Waters 0-20 NM
- Laguna Madre

Visibilities Below 1 Nautical Mile

- Mariners should use caution when operating in these conditions
- Boaters navigating sea fog should use proper fog lights and signals

NATIONAL WEATHER SERVICE
BROWNSVILLE/RIO GRANDE VALLEY

Follow:   @NWSBrownsville

Updated: December 21, 2025

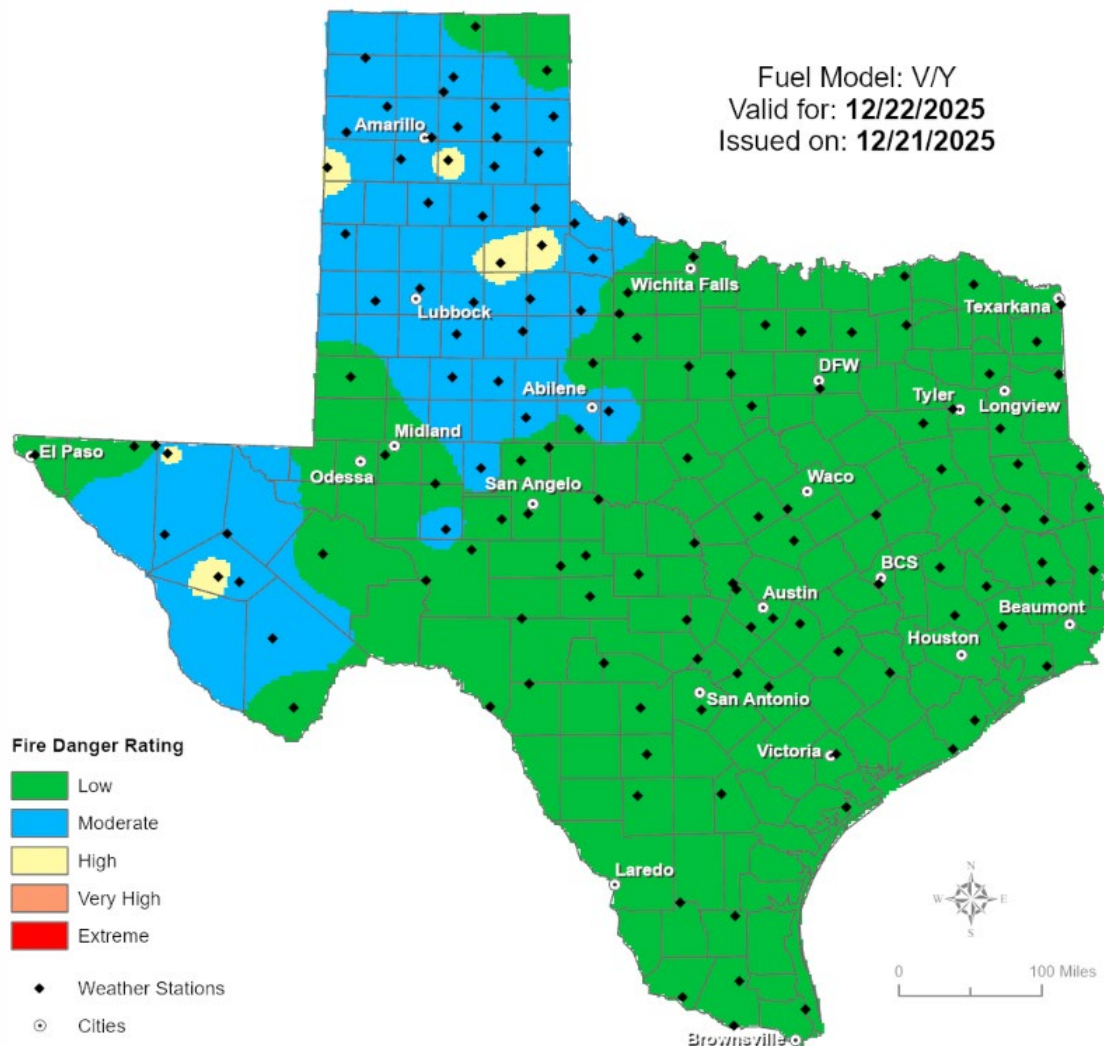
A Marine Dense Fog Advisory remains in effect for the Laguna Madre and Gulf of America waters out 20 nautical miles until 11 AM today.

Weather Advisory/Statement/Watch/Warning Issued

DATE	WARNING TYPE	LOCATION
12/21/25	Dense Fog Advisory	Aransas, Brazoria, Brooks, Calhoun, Cameron, Chambers, Galveston, Harris, Hidalgo, Jackson, Jefferson, Jim Hogg, Jim Wells, Kenedy, Kleberg, Liberty, Matagorda, Nueces, Orange, Refugio, San Patricio, Starr, Willacy and Zapata Counties
12/21/25	Special Weather Statement	Aransas, Bee, Brooks, Calhoun, Cameron, Duval, Goliad, Hidalgo, Jim Hogg, Jim Wells, Kenedy, Kleberg, La Salle, Live Oak, McMullen, Nueces, Refugio, San Patricio, Starr, Victoria, Willacy, and Zapata Counties
12/22/25	Special Weather Statement	Brooks, Cameron, Hidalgo, Jim Hogg, Kenedy, Starr, Willacy, and Zapata Counties
12/22/25	Dense Fog Advisory	Bee, Goliad, Jefferson, Live Oak, Houston, Madison, Montgomery, Polk, San Jacinto, Trinity, and Victoria Counties

Fire Danger Forecast

Forecast Fire Danger



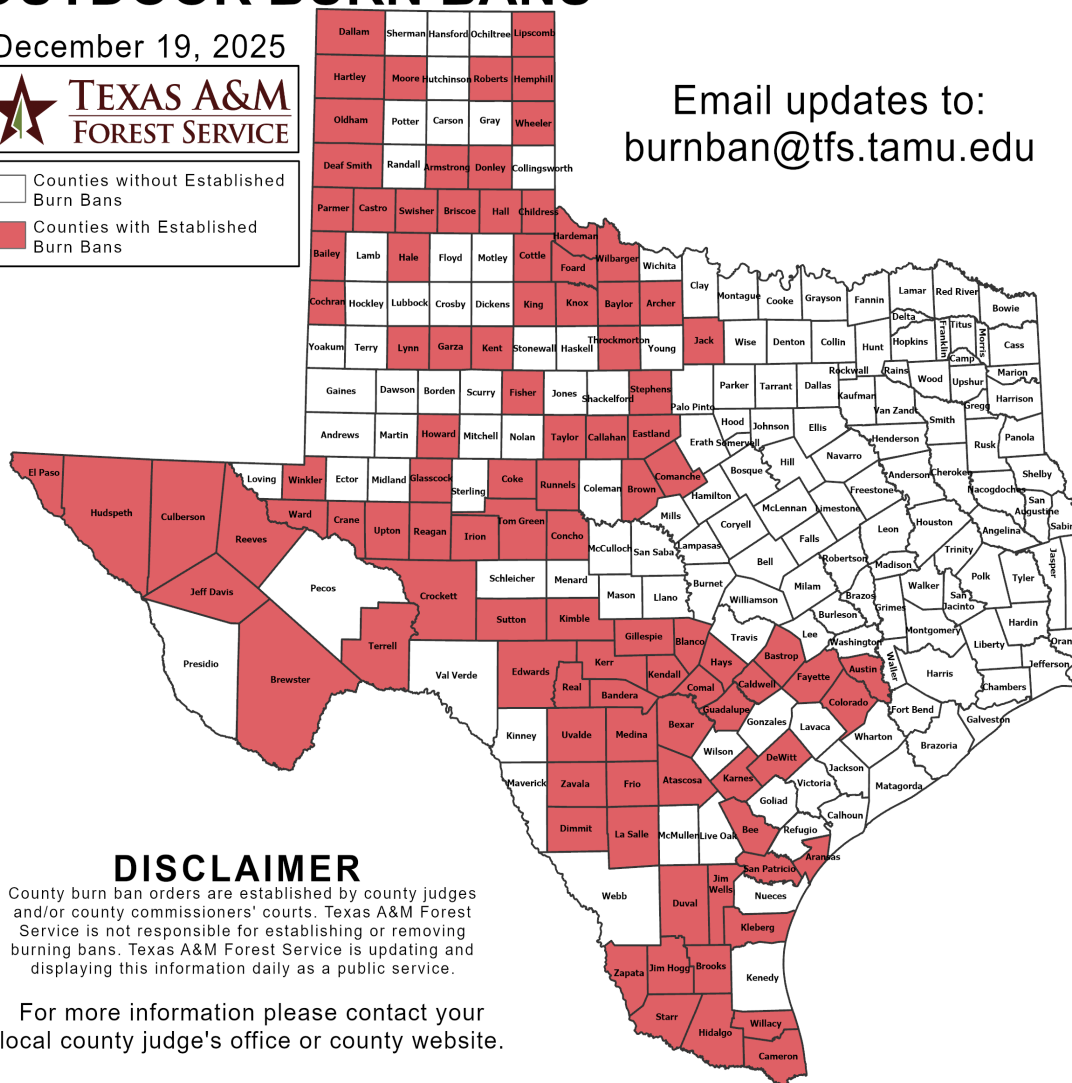
Burn Ban

OUTDOOR BURN BANS

December 19, 2025



☐ Counties without Established Burn Bans
☒ Counties with Established Burn Bans



Email updates to:
burnban@tfs.tamu.edu

Counties with Burn Bans: 100

Aransas	Dimmit	Kleberg
Archer	Donley	Knox
Armstrong	Duval	La Salle
Atascosa	Eastland	Lipscomb
Austin	Edwards	Lynn
Bailey	El Paso	Medina
Bandera	Fayette	Moore
Bastrop	Fisher	Oldham
Baylor	Foard	Parmer
Bee	Frio	Reagan
Bexar	Garza	Real
Blanco	Gillespie	Reeves
Brewster	Glasscock	Roberts
Briscoe	Guadalupe	Runnels
Brooks	Hale	San Patricio
Brown	Hall	Starr
Caldwell	Hardeman	Stephens
Callahan	Hartley	Sutton
Cameron	Hays	Swisher
Castro	Hemphill	Taylor
Childress	Hidalgo	Terrell
Cochran	Howard	Throckmorton
Coke	Hudspeth	Tom Green
Colorado	Irion	Upton
Comal	Jack	Uvalde
Comanche	Jeff Davis	Ward
Concho	Jim Hogg	Wheeler
Cottle	Jim Wells	Wilbarger
Crane	Karnes	Willacy
Crockett	Kendall	Winkler
Culberson	Kerr	Zapata
Dallam	Kerr	Zavala
Deaf Smith	Kimble	
DeWitt	King	

DISCLAIMER

County burn ban orders are established by county judges and/or county commissioners' courts. Texas A&M Forest Service is not responsible for establishing or removing burning bans. Texas A&M Forest Service is updating and displaying this information daily as a public service.

For more information please contact your local county judge's office or county website.

RED FLAG WARNINGS: www.weather.gov

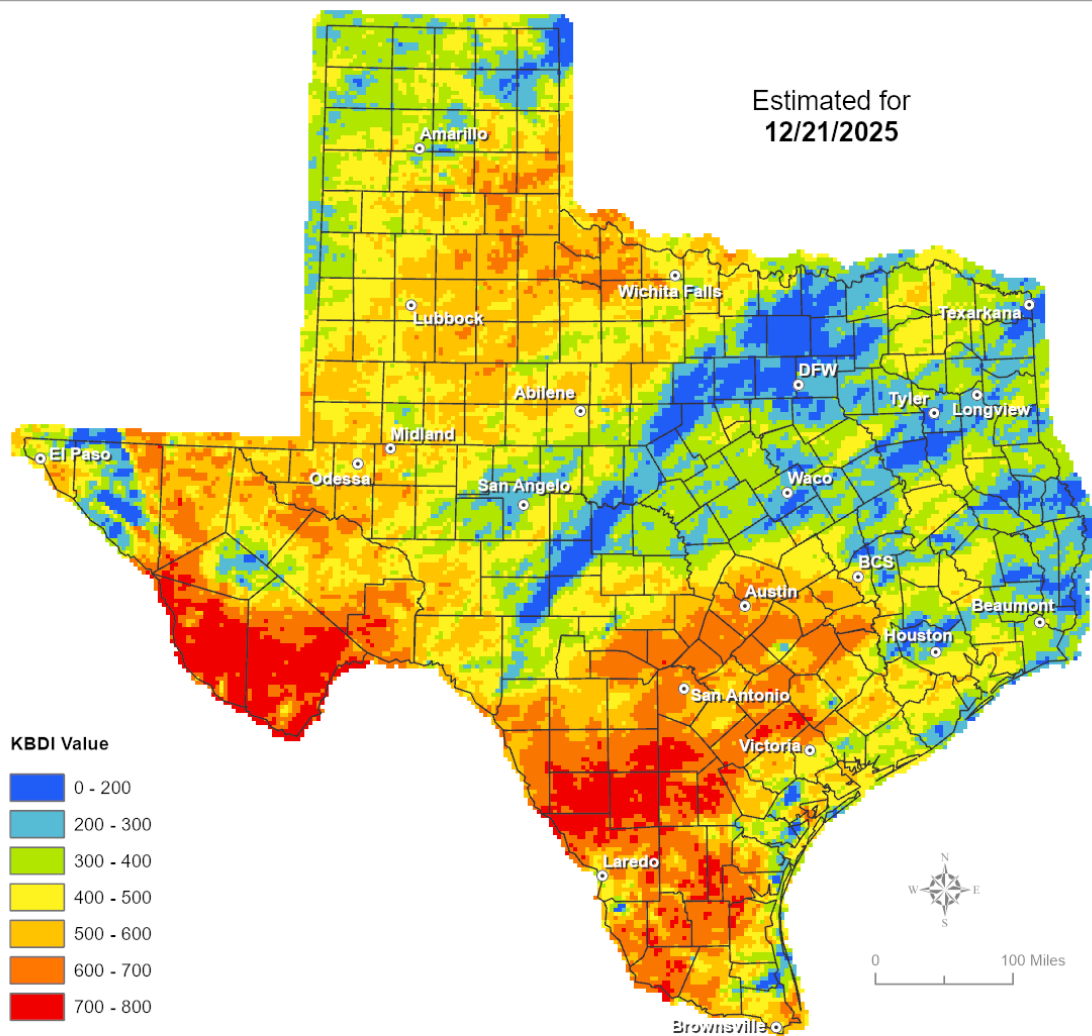
Additional map formats available at <https://tfsweb.tamu.edu/Burnbans/>

Keetch-Byram Drought Index

Keetch-Byram Drought Index

(4 km x 4 km resolution)

Estimated for
12/21/2025



Fire Activity (*Last 24 Hours)

Report of 807 (no change) fires and 101,150 (no change) acres have been burned this year. There are 100 (No Change) counties with burn bans. The Keetch–Byram Drought Index list contains 144 (No Change) counties with an average over 400.

