

# Texas Division of Emergency Management Texas State Operations Center



**Tuesday, December 23<sup>rd</sup>, 2025  
As of 0900 CDT**

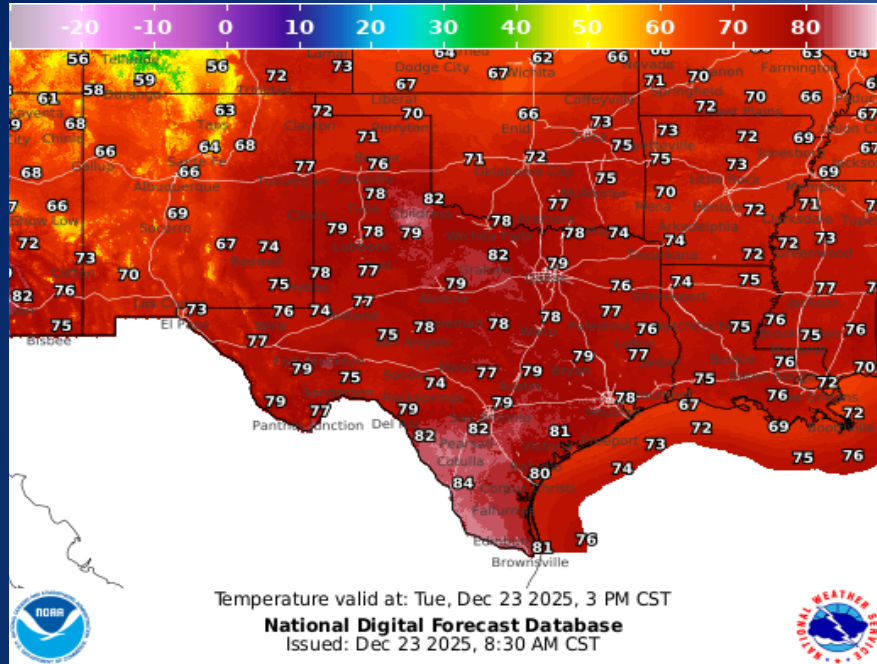
# Incidents Reported to the State Operations Center (last 24 hours)

| DATE     | SUBJECT   | LOCATION         |
|----------|---|------------------|
| 12/22/25 | Initial Report of a HAZMAT Incident                         | Lubbock County   |
| 12/22/25 | Initial Report of a Road Closure (IH-10)                    | Guadalupe County |
| 12/22/25 | Final Report of the DD20-Burning in the Blind 12/18/25 Fire | Brooks County    |
| 12/22/25 | Update Report of a Road Closure (IH-10)                     | Guadalupe County |
| 12/22/25 | Update Report #2 of a Road Closure (IH-10)                  | Guadalupe County |
| 12/22/25 | Final Report of the HAZMAT Incident                         | Lubbock County   |
| 12/22/25 | Initial Report of a Medical Aircraft Crash                  | Galveston County |
| 12/22/25 | Final Report of the Boil Water Notice                       | Kerr County      |
| 12/22/25 | Initial Report of the Slash Fire                            | Limestone County |
| 12/22/25 | Update report of the Slash Fire                             | Limestone County |

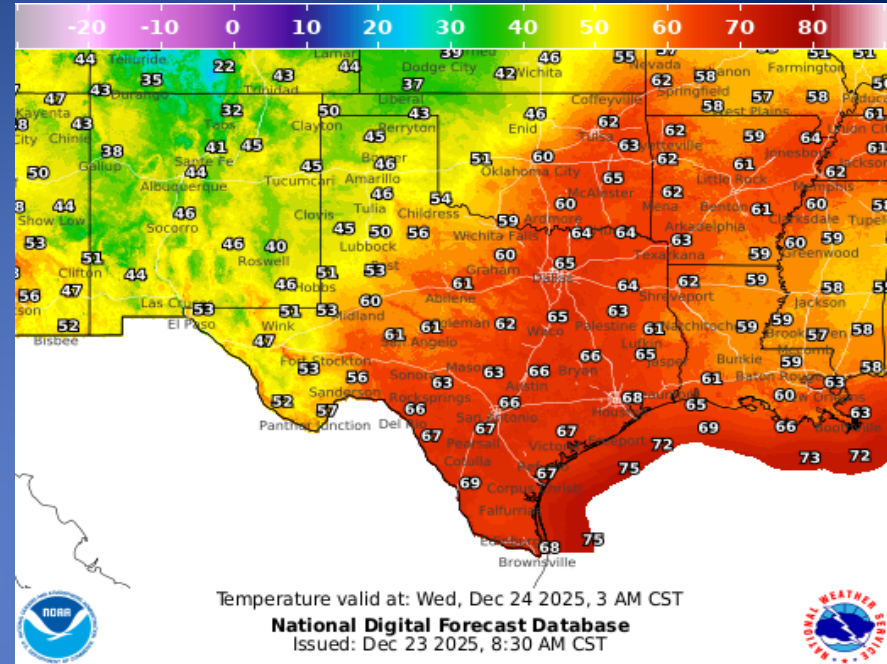
# Informational Products Distributed by the State Operations Center

| DATE     | SUBJECT   |
|----------|---|
| 12/22/25 | Daily Situation Report [25-0026 02JUL Severe Weather] |
| 12/22/25 | Texas A&M Forest Service: Texas Fire Potential Update |
| 12/23/25 | Daily NWS Weather Threat Brief                        |

# Weather Forecast



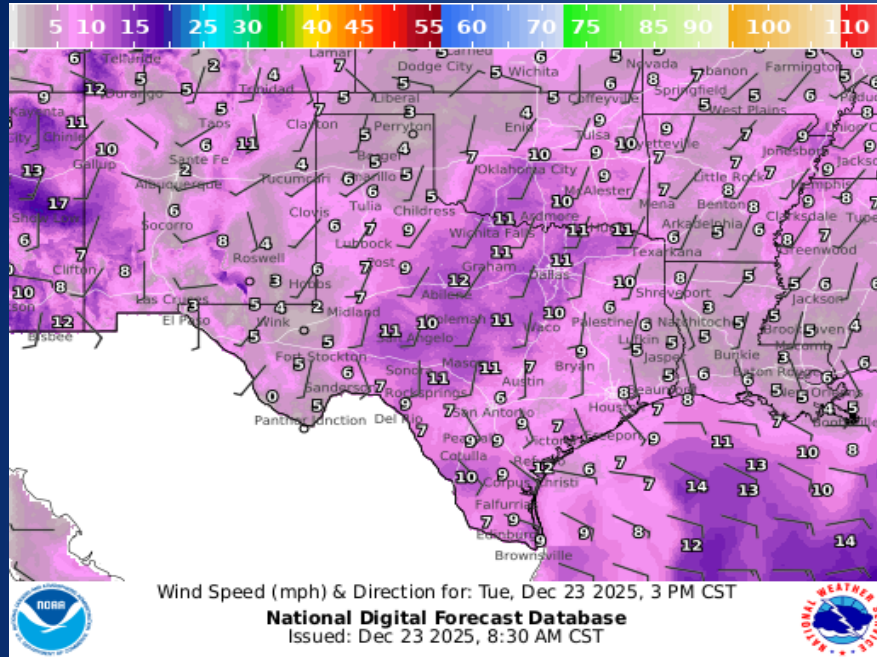
## Highs



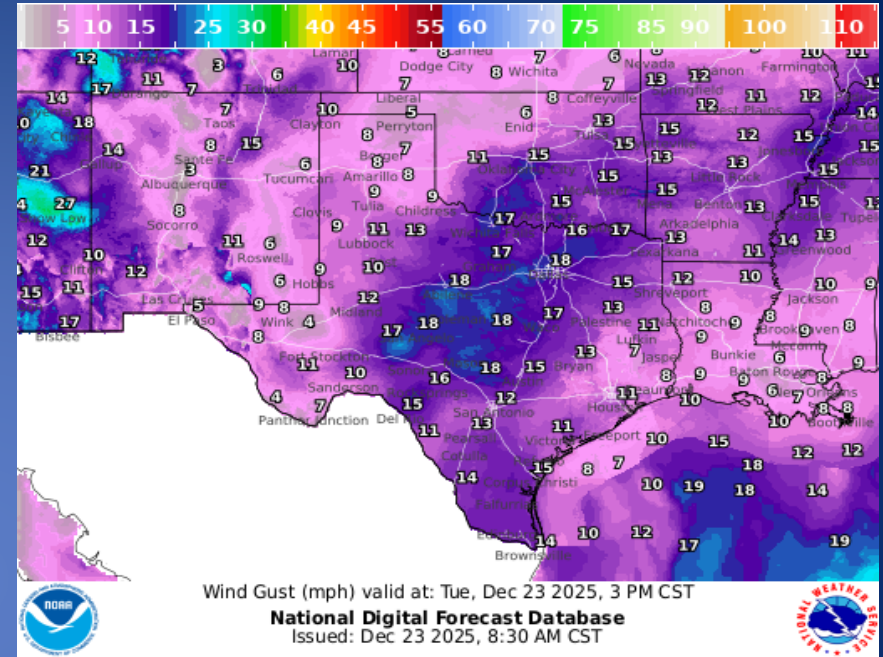
## Lows



# Weather Forecast

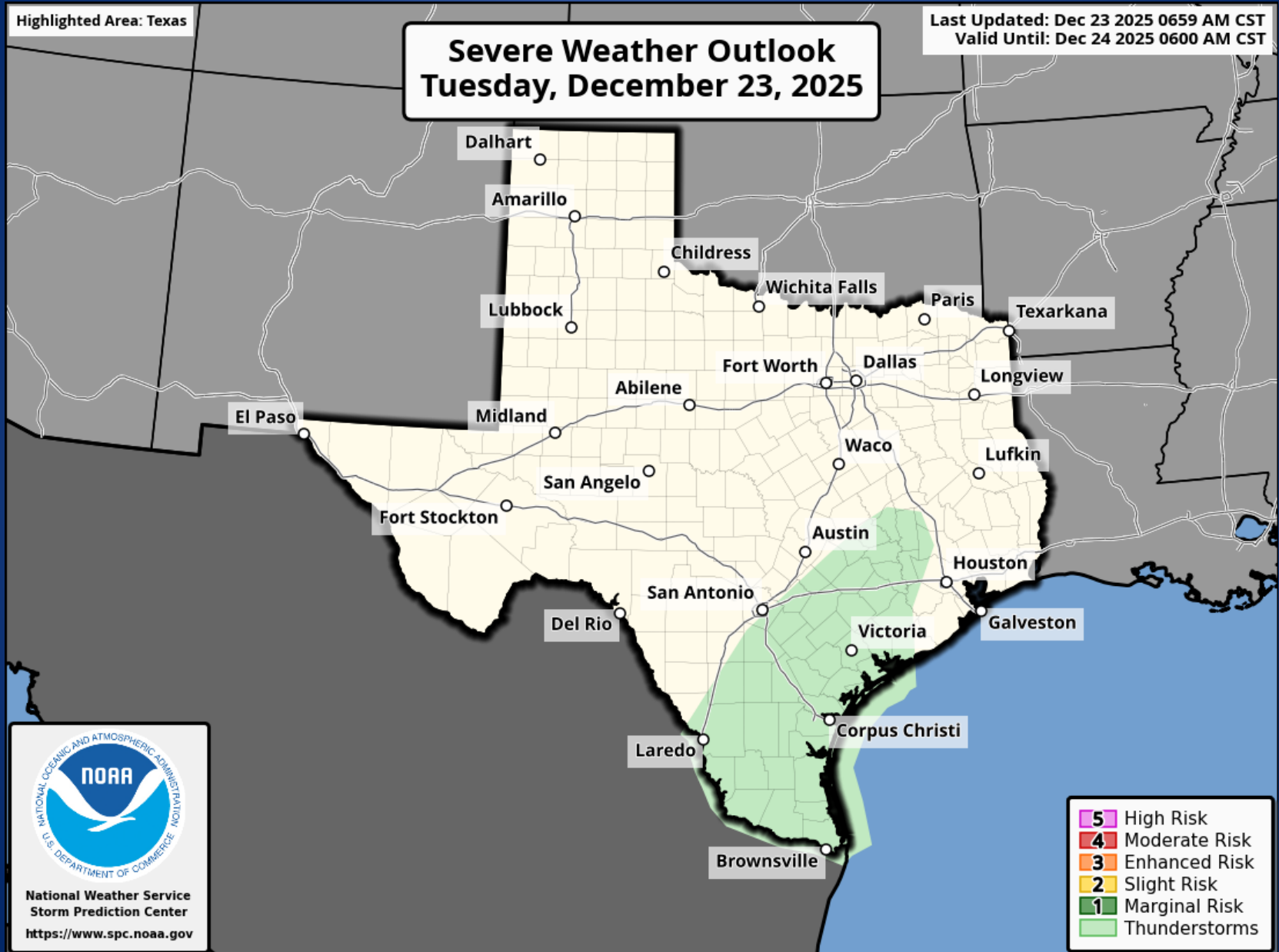


## Wind Speeds



## Gusts

# Hazardous Weather



# Hazardous Weather

## Inland & Marine Dense Fog Advisory

DENSE  
FOG  
ADVISORY AREA

Through 10 AM Tuesday



Areas along and south of the I-10 and Highway 90 corridor along with the lakes and bays and nearshore marine zones



Visibilities Below ¼ Mile inland and below 1 NM over the waters



- Slow down & increase distance
- Turn on low-beam headlights
- Mariners use proper fog signals, running lights, radar, and compass



weather.gov/LakeCharles  
National Weather Service - Lake Charles, LA  
Follow: @NWSLakeCharles

Updated: Mon Dec 22, 2025 8:40 PM

Dense fog will be likely through Tuesday morning. A Marine Dense Fog Advisory and an inland Dense Fog Advisory are in effect until 10 AM Tuesday for areas shaded in grey on the map. Visibilities Below ¼ SM inland and below 1 NM over the waters will be possible.

## Dense Fog Advisory

Latest info at [weather.gov/houston](https://weather.gov/houston)



Inland: In Effect Through 10 AM CST Tuesday  
Marine: In Effect Through 10 AM CST Tuesday



**Inland:** Barrier Islands and Coastal Areas  
**Marine:** Galveston Bay, Matagorda Bay, Nearshore Gulf Waters



Visibilities:

**Inland:** Below ¼ mile  
**Marine:** Below 1 Nautical Mile



- Slow down & increase distance
- Turn on low-beam headlights
- Marine: Use proper fog signals, make sure all running lights are on, and remember to use your radar & compass



NATIONAL WEATHER SERVICE  
HOUSTON/GALVESTON  
Follow: @NWSHouston

Updated: December 22, 2025

An Inland Dense Fog Advisory and a Marine Dense Fog Advisory are in effect through Tuesday morning.



# Hazardous Weather

## Dense Fog Advisory

In Effect through 10 AM (Land) & Noon (Water)



Coastal Plains and the  
Bays/Nearshore Waters out 20 NM



Land: Visibilities Below ¼ Mile  
Water: Visibilities Below 1 NM



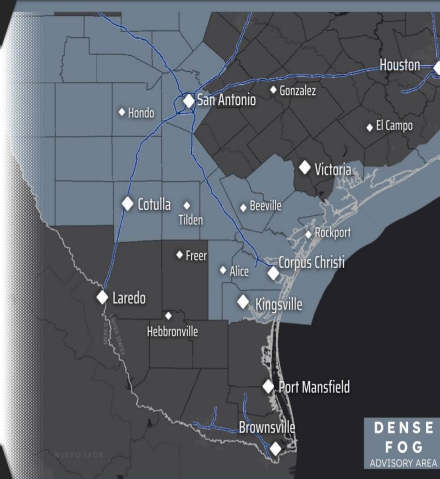
- Slow down & increase distance
- Turn on low-beam headlights
- Consider delaying travel
- Mariners Should Use Caution



NATIONAL WEATHER SERVICE  
CORPUS CHRISTI

Follow: @NWSCorpus

Updated: December 23, 2025



## Dense Fog Advisory

Through 10 AM CST



Southern Edwards Plateau  
Rio Grande Plains  
Hill Country & San Antonio area



Visibilities Below ¼ Mile



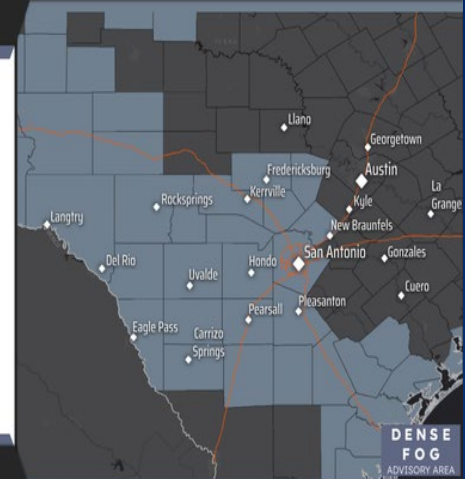
- Slow down & increase distance
- Turn on low-beam headlights
- Consider delaying travel



NATIONAL WEATHER SERVICE  
AUSTIN/SAN ANTONIO

Follow: @NWSSanAntonio

Updated: December 23, 2025



The threat of dense fog brought by sea fog and radiation fog continues tonight, affecting inland bays and nearshore waters (out to 20nm) and adjacent coastal counties. As such, a Marine Dense Fog Advisory has been issued through noon Tuesday with dense fog over land ending closer to 10am. Please travel cautiously through this area with your lights on.

A Dense Fog Advisory is in effect through 10 AM CST Tuesday morning for portions of the southern Edwards Plateau, Hill Country, Rio Grande Plains and San Antonio area. Expect reduced visibility of 1/4 mile or less over some locations. Use extra caution while driving.



# Hazardous Weather

## Dense Fog Advisory



Dense Fog Advisory for the counties shaded in gray on the map. This includes I-10 in Crockett and Sutton Counties.



Through 10 AM This Morning



Rapidly changing visibilities, including as low as 1/4 mile or less are occurring, which will lead to hazardous driving conditions.



Turn on low beam headlights



Allow for extra travel time



Drive slowly and with caution



December 23, 2025  
5:48 AM



National Weather Service ·  
San Angelo  
weather.gov/SJT

Dense fog has developed across some parts of West Central Texas early this morning. A Dense Fog Advisory is in effect until 10 AM for the counties shaded in gray on the map. Motorists are urged to be alert for patchy dense fog with sudden sharp visibility reductions. Slow down and use low beam headlights when encountering dense fog. Visibilities are expected to improve as the fog dissipates by mid-morning.

## Dense Fog Advisory

Use Caution While Driving  
Latest info at [weather.gov/midland](https://weather.gov/midland)



Through 10am CDT Today



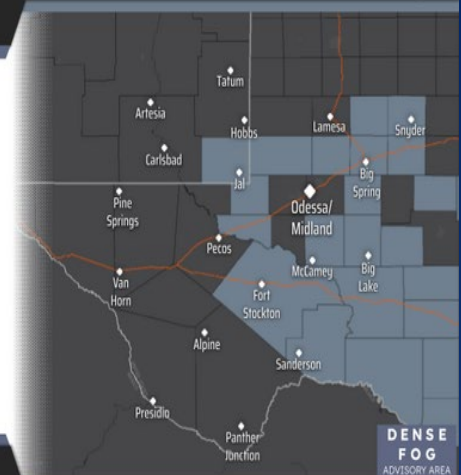
Eastern Permian Basin and  
Stockton Plateau



Visibilities Below 1/4 Mile



- Slow down & increase distance
- Turn on low-beam headlights
- Consider delaying travel



[weather.gov/midland](https://weather.gov/midland)

Follow: X @NWSMidland

National Weather Service · Midland/Odessa, TX

Updated: Tue Dec 23, 2025 6:26 AM

Dense fog is has already developed across the Permian Basin and Stockton Plateau. If out and about, drive with caution this morning!

# Weather Advisory/Statement/Watch/Warning Issued

| DATE     | WARNING TYPE                  | LOCATION  |
|----------|-------------------------------|---|
| 12/22/25 | Dense Fog Advisory            | Aransas, Bandera, Bexar, Blanco, Brazoria, Calhoun, Chambers, Comal, Edwards, Galveston, Gillespie, Harris, Jackson, Jefferson, Kendall, Kerr, Kinney, Kleberg, Liberty, Matagorda, Medina, Nueces, Orange, Real, Refugio, San Patricio, Uvalde, and Val Verde Counties                         |
| 12/22/25 | Marine Dense Fog Advisory     | Aransas, Calhoun, Jefferson, Kleberg, Nueces, Orange, Refugio, and San Patricio Counties  |
| 12/22/25 | Drought Information Statement | Atascosa, Bandera, Bastrop, Bexar, Blanco, Burnet, Caldwell, Comal, DeWitt, Dimmit, Edwards, Fayette, Frio, Gillespie, Gonzales, Guadalupe, Hays, Karnes, Kendall, Kerr, Kinney, Lavaca, Lee, Llano, Maverick, Medina, Real, Travis, Uvalde, Val Verde, Williamson, Wilson, and Zavala Counties |
| 12/22/25 | Special Weather Statement     | Brooks, Cameron, Hidalgo, Jim Hogg, Kenedy, Starr, Willacy, and Zapata Counties   |
| 12/23/25 | Special Weather Statement     | Crockett, Irion, Schleicher, and Sutton Counties  |

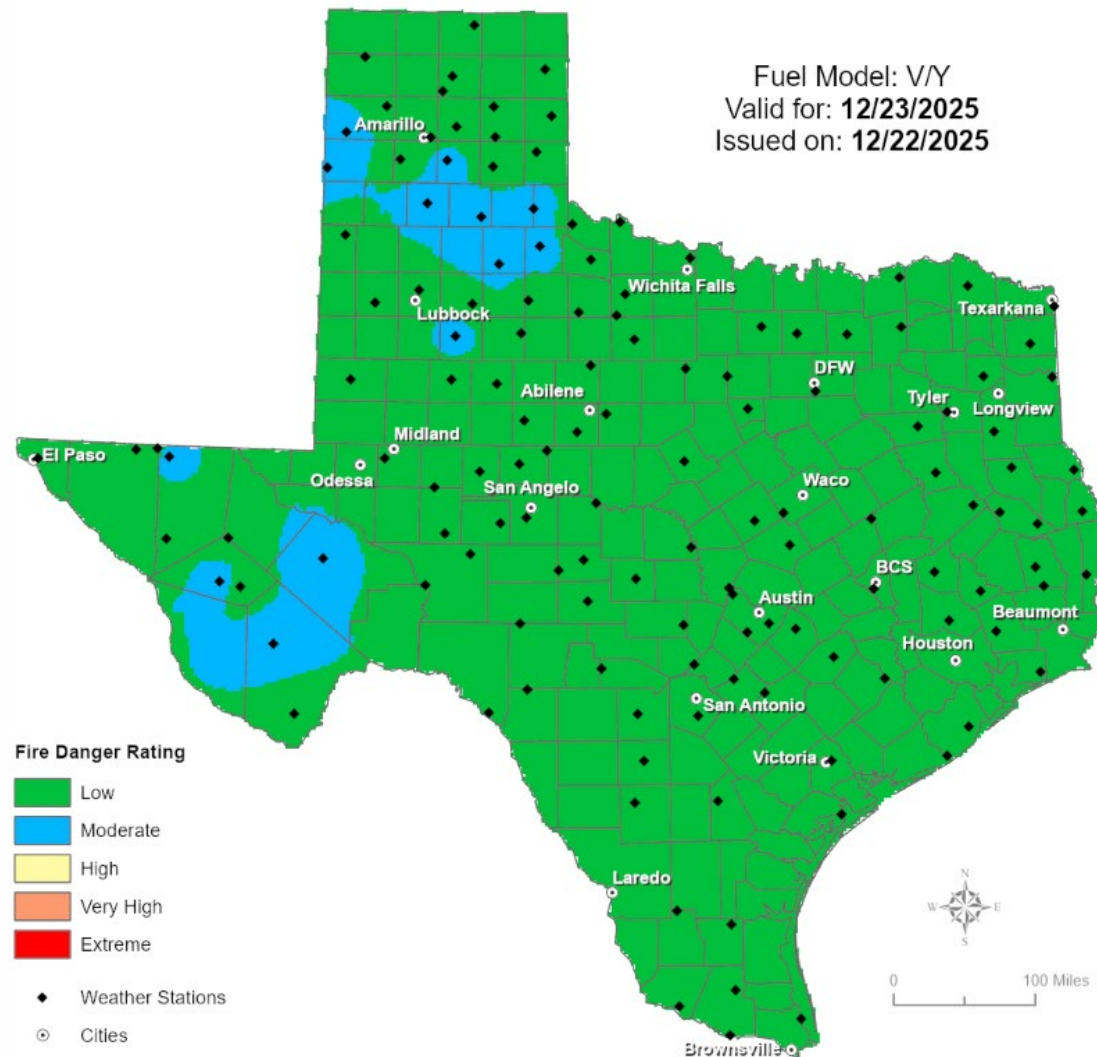
# Weather Advisory/Statement/Watch/Warning Issued

| DATE     | WARNING TYPE       | LOCATION  |
|----------|--------------------|---|
| 12/23/25 | Dense Fog Advisory | Andrews, Atascosa, Bandera, Bee, Bexar, Blanco, Borden, Coke, Comal, Crane, Crockett, Dawson, Dimmit, Ector, Edwards, Frio, Gaines, Gillespie, Glasscock, Goliad, Haskell, Howard, Irion, Jefferson, Jim Wells, Kendall, Kerr, Kinney, Kleberg, La Salle, Live Oak, Martin, Maverick, McMullen, Medina, Midland, Mitchell, Nueces, Orange, Pecos, Reagan, Real, Refugio, Runnels, San Patricio, Schleicher, Scurry, Sutton, Terrell, Throckmorton, Upton, Uvalde, Val Verde, Ward, Winkler, and Zavala Counties |



# Fire Danger Forecast

## Forecast Fire Danger



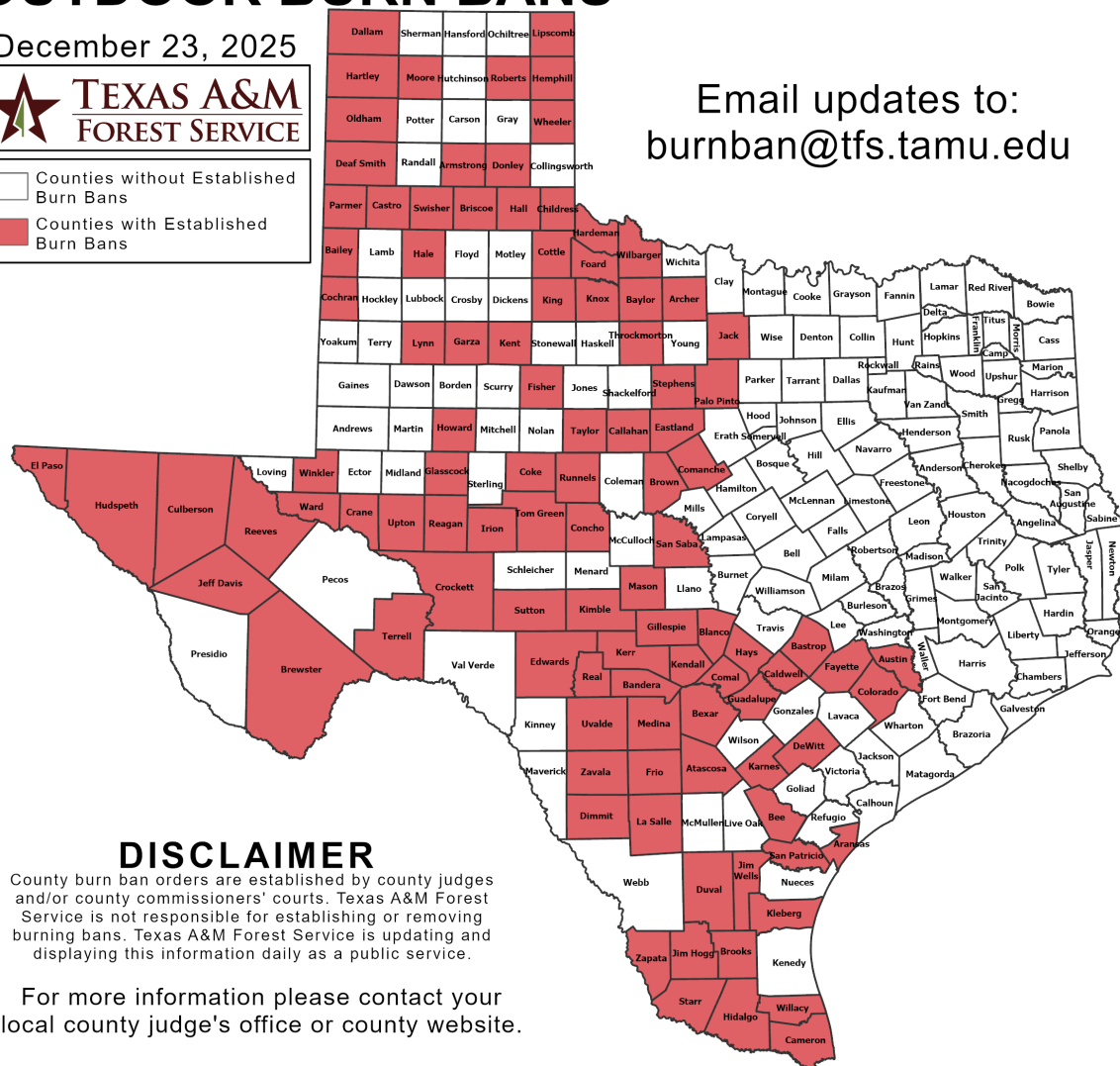
# Burn Ban

## OUTDOOR BURN BANS

December 23, 2025



☐ Counties without Established Burn Bans  
☒ Counties with Established Burn Bans



Email updates to:  
burnban@tfs.tamu.edu

### Counties with Burn Bans: 103

|            |            |              |
|------------|------------|--------------|
| Aransas    | Donley     | La Salle     |
| Archer     | Duval      | Lipscomb     |
| Armstrong  | Eastland   | Lynn         |
| Atascosa   | Edwards    | Mason        |
| Austin     | El Paso    | Medina       |
| Bailey     | Fayette    | Moore        |
| Bandera    | Fisher     | Oldham       |
| Bastrop    | Foard      | Palo Pinto   |
| Baylor     | Frio       | Parmer       |
| Bee        | Garza      | Reagan       |
| Bexar      | Gillespie  | Real         |
| Blanco     | Glasscock  | Reeves       |
| Brewster   | Guadalupe  | Roberts      |
| Briscoe    | Hale       | Runnels      |
| Brooks     | Hall       | San Patricio |
| Brown      | Hardeman   | San Saba     |
| Caldwell   | Hartley    | Starr        |
| Callahan   | Hays       | Stephens     |
| Cameron    | Hemphill   | Sutton       |
| Castro     | Hidalgo    | Swisher      |
| Childress  | Howard     | Taylor       |
| Cochran    | Hudspeth   | Terrell      |
| Coke       | Irion      | Throckmorton |
| Colorado   | Jack       | Tom Green    |
| Comal      | Jeff Davis | Upton        |
| Comanche   | Jim Hogg   | Uvalde       |
| Concho     | Jim Wells  | Ward         |
| Cottle     | Karnes     | Wheeler      |
| Crane      | Kendall    | Wilbarger    |
| Crockett   | Kent       | Willacy      |
| Culberson  | Kerr       | Winkler      |
| Dallam     | Kimble     | Zapata       |
| Deaf Smith | King       | Zavala       |
| DeWitt     | Kleberg    |              |
| Dimmit     | Knox       |              |

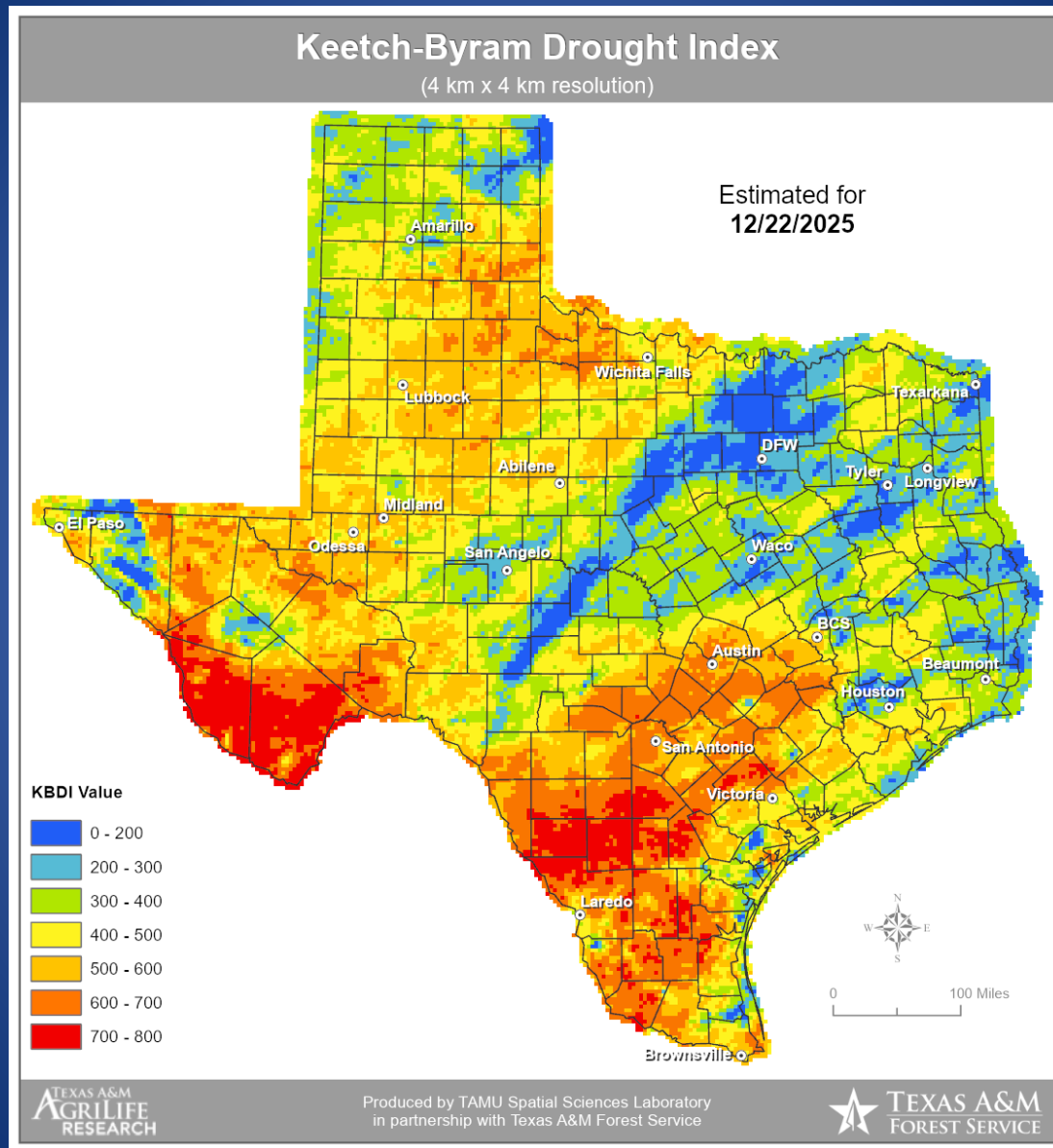
### DISCLAIMER

County burn ban orders are established by county judges and/or county commissioners' courts. Texas A&M Forest Service is not responsible for establishing or removing burning bans. Texas A&M Forest Service is updating and displaying this information daily as a public service.

For more information please contact your local county judge's office or county website.

RED FLAG WARNINGS: [www.weather.gov](http://www.weather.gov)  
Additional map formats available at <https://tfsweb.tamu.edu/Burnbans/>

# Keetch-Byram Drought Index





# Fire Activity (\*Last 24 Hours)

Report of 807 (no change) fires and 101,150 (no change) acres have been burned this year. There are 103 (+3) counties with burn bans. The Keetch–Byram Drought Index list contains 145 (+1) counties with an average over 400.

