

# Texas Division of Emergency Management Texas State Operations Center



**Wednesday, December 24<sup>th</sup>, 2025  
As of 0900 CDT**

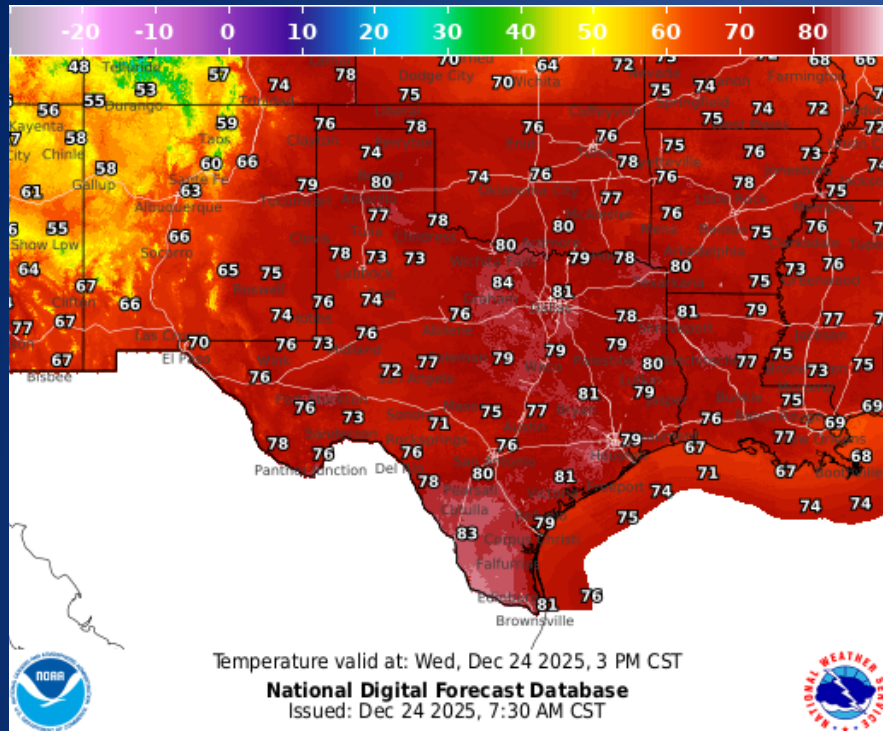
# Incidents Reported to the State Operations Center (last 24 hours)

DATE	SUBJECT	LOCATION
12/23/25	Final Report of a Road Closure (IH-10)	Guadalupe County
12/23/25	Final Report of the Slash Fire	Limestone County
12/23/25	Final Report of a Medical Aircraft Crash	Galveston County
12/23/25	Initial Report of the Rusk 5936 Fire	Rusk County
12/23/25	Initial and Final Report of a Road Closure	Atascosa County
12/23/25	Final Report of the Rusk 5936 Fire	Rusk County

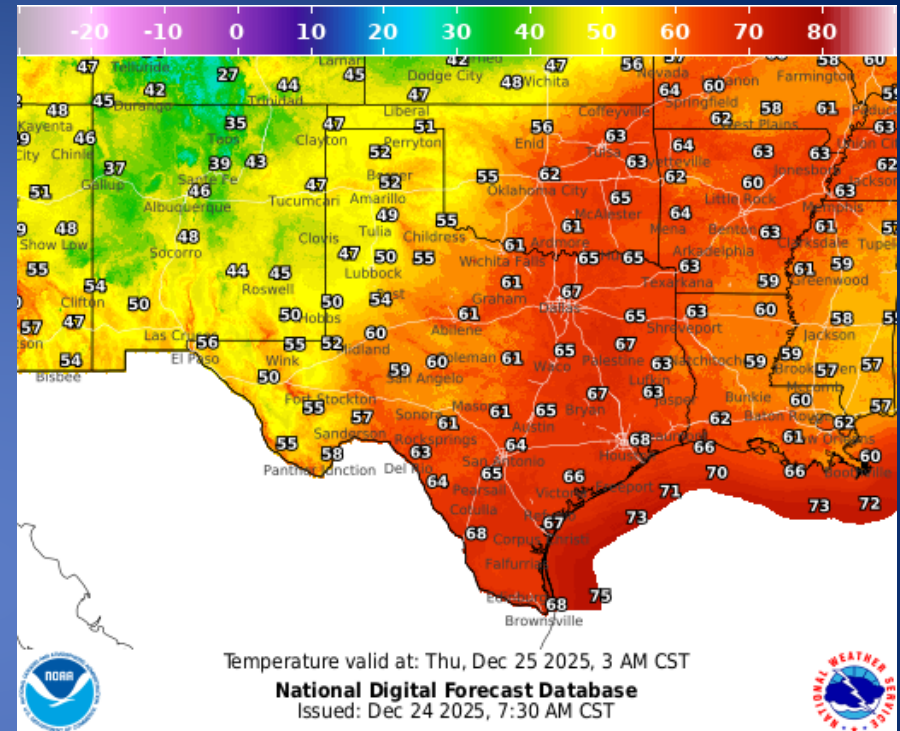
## Informational Products Distributed by the State Operations Center

DATE	SUBJECT
12/23/25	Daily Situation Report [25-0026 02JUL Severe Weather]
12/24/25	Daily NWS Threat Brief

# Weather Forecast



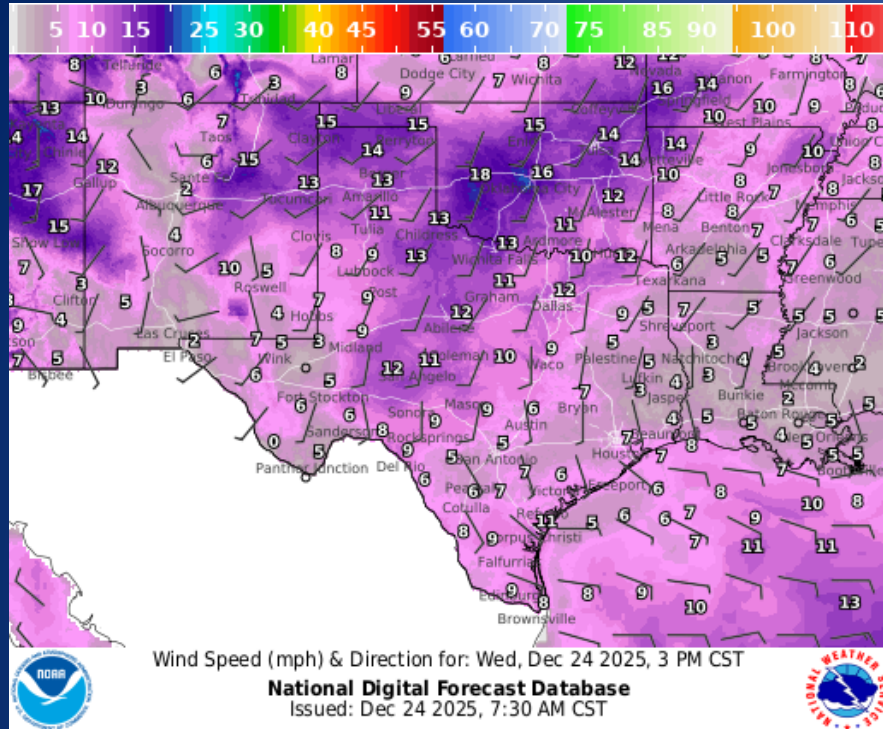
## Highs



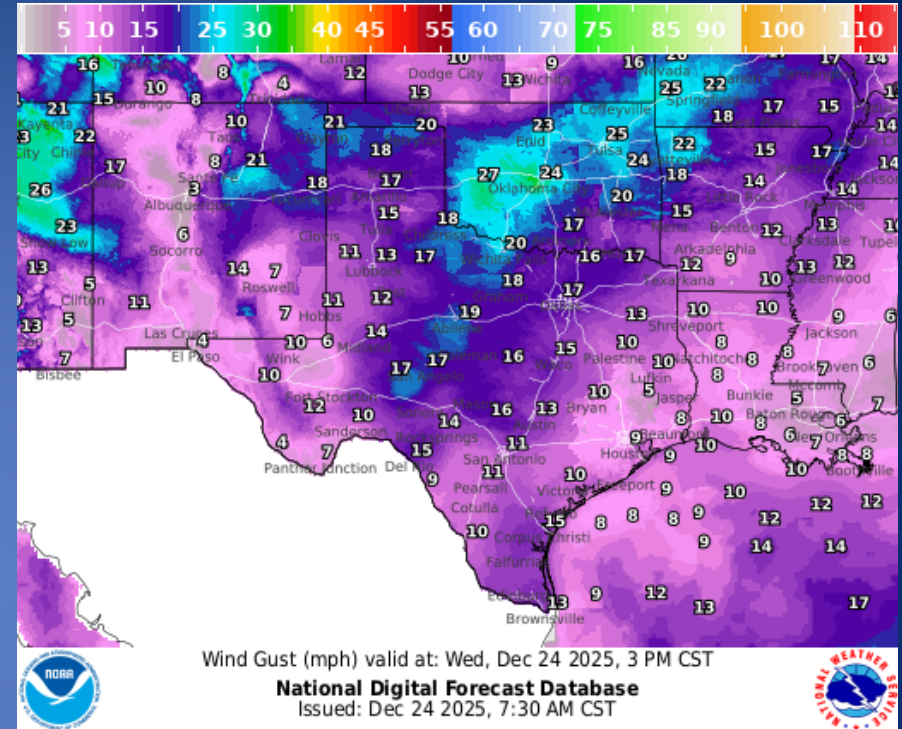
## Lows



# Weather Forecast



## Wind Speeds



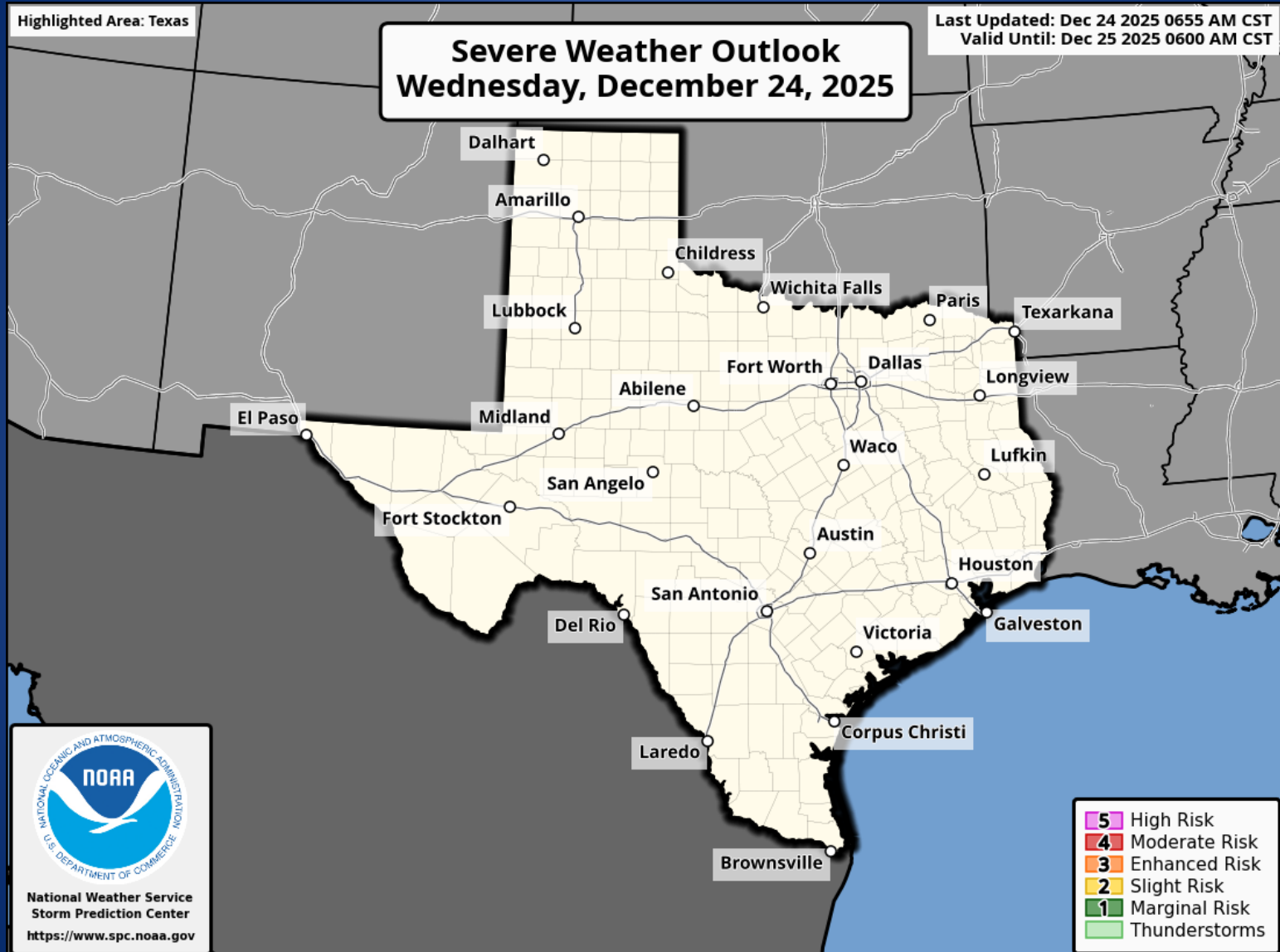
## Gusts

# Hazardous Weather

Highlighted Area: Texas

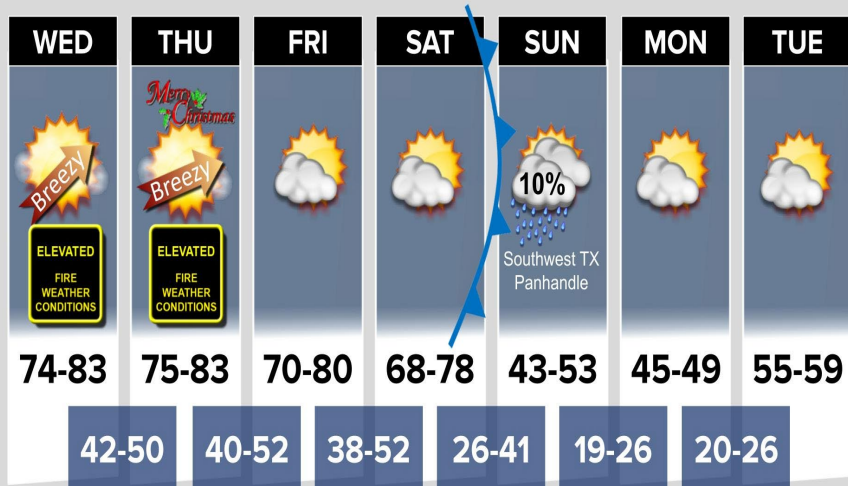
## Severe Weather Outlook Wednesday, December 24, 2025

Last Updated: Dec 24 2025 0655 AM CST  
Valid Until: Dec 25 2025 0600 AM CST



# Hazardous Weather

## Elevated Fire Weather Followed by Cooler Temps



National Weather Service Amarillo

Follow Us: @NWSAmarillo



Updated: Wed Dec 24, 2025 2:36 AM

We're expecting elevated fire weather conditions Wednesday and Thursday along with temperatures that are well above normal. We will start to see temperatures cool afterwards as the weather pattern begins to change, favoring at least a brief bout of potentially cooler than normal temperatures with a very low chance for precipitation.

## Dense Fog Advisory

Inland: In Effect Through 10 AM CST Wednesday  
Marine: In Effect Through 12 PM CST Wednesday



**Inland:** Portions of Southeast Texas

**Marine:** Galveston Bay, Matagorda Bay, Nearshore Gulf Waters



**Visibilities:**

**Inland:** Below ¼ mile

**Marine:** Below 1 Nautical Mile



- Slow down & increase distance
- Turn on low-beam headlights
- Marine: Use proper fog signals, make sure all running lights are on, and remember to use your radar & compass



NATIONAL WEATHER SERVICE  
HOUSTON/GALVESTON

Follow: X @NWSHouston

Latest info at [weather.gov/houston](https://weather.gov/houston)



DENSE  
FOG  
ADVISORY AREA

Updated: December 24, 2025

Dense fog advisory is in effect for portions of Southeast Texas as well as Galveston Bay, Matagorda Bay, and the nearshore waters.



# Hazardous Weather

## Dense Fog Advisory

Until 10 AM Wednesday

Use Caution While Driving  
Check out [weather.gov/lubbock](https://weather.gov/lubbock) for more information.



The southern South Plains



Visibility ¼ mile or less

- Allow extra time on the road
- Use low beam headlights
- Increase following distance



SLOW DOWN



USE CAUTION



NATIONAL WEATHER SERVICE  
LUBBOCK, TEXAS

Follow: [X](https://twitter.com/NWSLubbock) [f](https://facebook.com/NWSLubbock) @NWSLubbock

Updated: Wed Dec 24, 2025 6:27 AM



Dense Fog  
ADVISORY AREA

Patchy dense fog with visibilities under one quarter mile will be possible over the southern South Plains this morning.

## Dense Fog Advisory

3 AM CST to 10 AM CST Wednesday

Use Caution While Driving  
Latest info at [weather.gov/midland](https://weather.gov/midland)



Permian Basin and Western  
Low Rolling Plains



Visibilities Below ¼ Mile



- Slow down & increase distance
- Turn on low-beam headlights
- Consider delaying travel



[weather.gov/midland](https://weather.gov/midland)

Follow: [X](https://twitter.com/NWSMidland) [f](https://facebook.com/NWSMidland) @NWSMidland

National Weather Service · Midland/Odessa, TX

Updated: Wed Dec 24, 2025 5:41 AM



DENSE  
FOG  
ADVISORY AREA

A Dense Fog Advisory is remains in effect until 10 AM CST /9 AM MST/ for the Permian Basin, far southeast New Mexico, and Western Low Rolling Plains. If out and about, drive with extra caution this morning!

# Weather Advisory/Statement/Watch/Warning Issued

DATE	WARNING TYPE	LOCATION
12/23/25	Dense Fog Advisory	Andrews, Angelina, Aransas, Atascosa, Bastrop, Bee, Bexar, Borden, Brazoria, Calhoun, Caldwell, Chambers, Cherokee, Crane, Dawson, DeWitt, Duval, Ector, Fayette, Fort Bend, Gaines, Galveston, Garza, Glasscock, Goliad, Gonzales, Guadalupe, Hardin, Harris, Harrison, Hockley, Howard, Jackson, Jasper, Jefferson, Jim Hogg, Jim Wells, Karnes, Kleberg, Lavaca, Live Oak, Lubbock, Lynn, Martin, Midland, Mitchell, Montgomery, Nacogdoches, Newton, Nueces, Orange, Reagan, Refugio, Rusk, Sabine, San Augustine, San Patricio, Scurry, Shelby, Terry, Tyler, Upton, Victoria, Wharton, Winkler, Wilson, and Yoakum Counties
12/23/25	Marine Dense Fog Advisory	Aransas, Brazoria, Calhoun, Jackson, Jefferson, Matagorda, Orange, and Refugio Counties
12/24/25	Dense Fog Advisory	Comanche, Cooke, Crosby, Denton, Erath, Floyd, Fort Bend, Grayson, Hale, Harris, Hood, Jackson, Loving, Lubbock, Montgomery, Palo Pinto, Parker, Somervell, Ward, Wharton, and Wise Counties



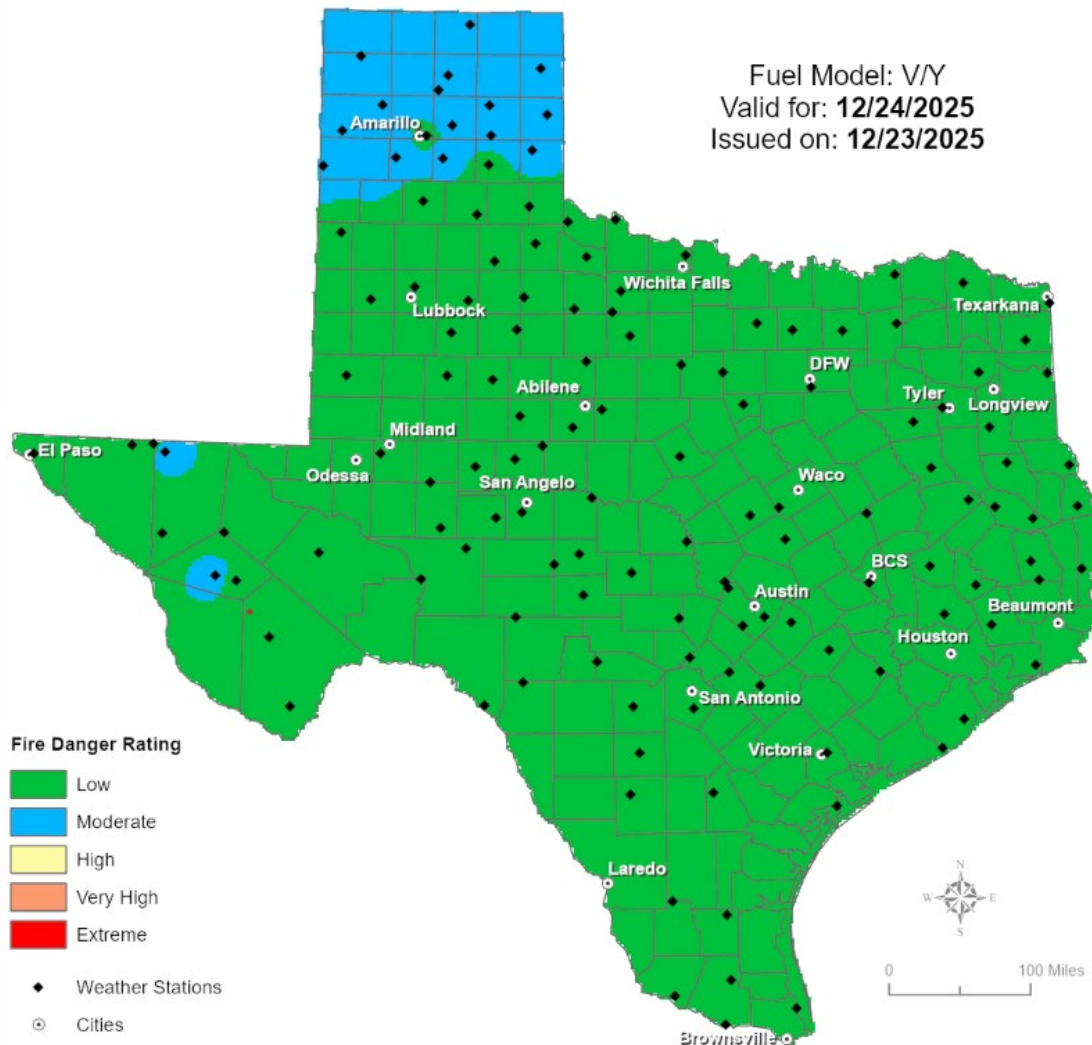
# Weather Advisory/Statement/Watch/Warning Issued

DATE	WARNING TYPE	LOCATION
12/24/25	Special Weather Statement	Brown, Concho, Colman, Crockett, McCulloch, Runnels, San Saba, Schleicher, and Sutton Counties
12/24/25	Marine Dense Fog Advisory	Aransas, Jefferson, Kelberg, Nueces, Refugio, and San Patricio Counties

# Fire Danger Forecast

## Forecast Fire Danger

Fuel Model: V/Y  
Valid for: 12/24/2025  
Issued on: 12/23/2025



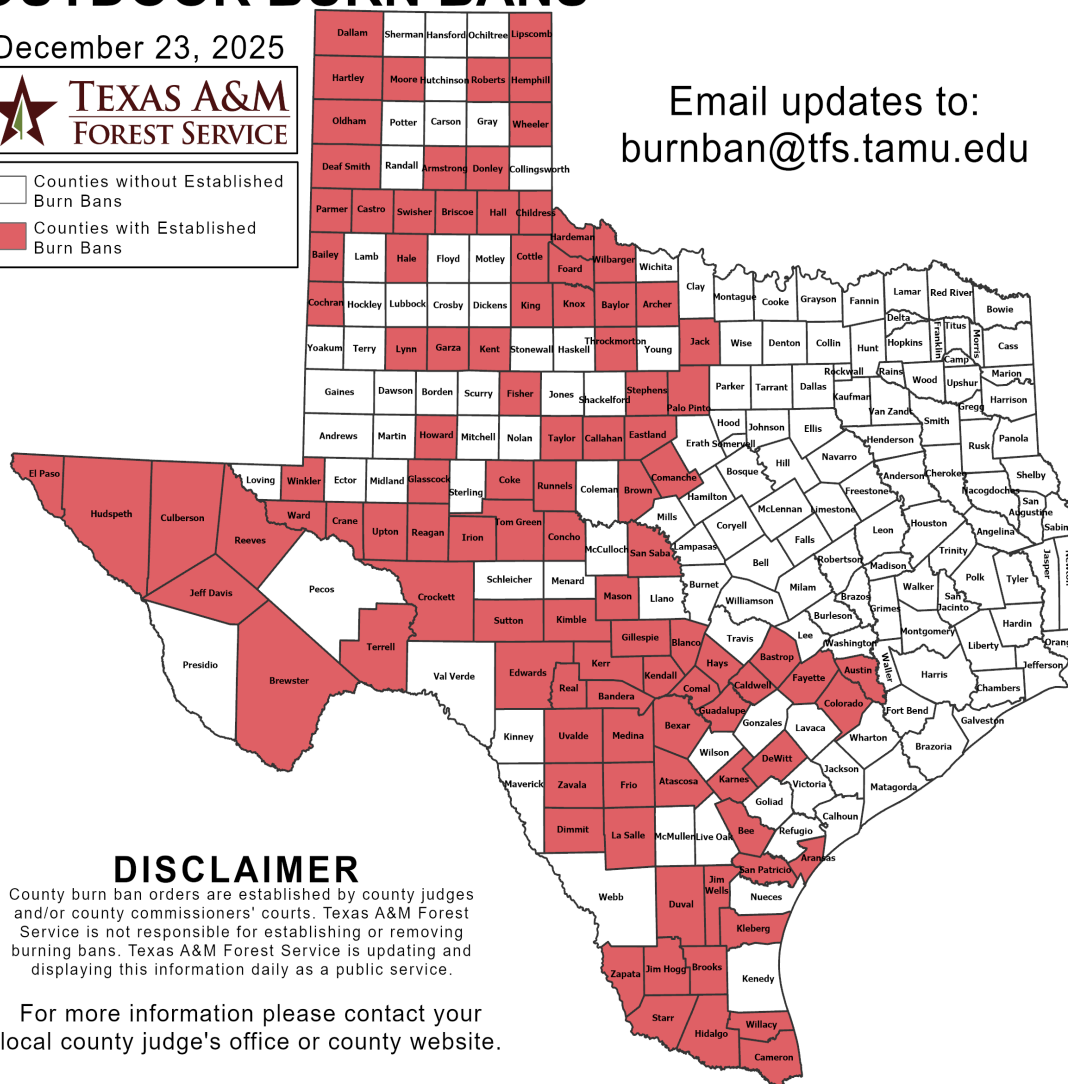
# Burn Ban

## OUTDOOR BURN BANS

December 23, 2025



☐ Counties without Established Burn Bans  
☒ Counties with Established Burn Bans



Email updates to:  
burnban@tfs.tamu.edu

### Counties with Burn Bans: 103

Aransas	Donley	La Salle
Archer	Duval	Lipscomb
Armstrong	Eastland	Lynn
Atascosa	Edwards	Mason
Austin	El Paso	Medina
Bailey	Fayette	Moore
Bandera	Fisher	Oldham
Bastrop	Foard	Palo Pinto
Baylor	Frio	Parmer
Bee	Garza	Reagan
Bexar	Gillespie	Real
Blanco	Glasscock	Reeves
Brewster	Guadalupe	Roberts
Briscoe	Hale	Runnels
Brooks	Hall	San Patricio
Brown	Hardeman	San Saba
Caldwell	Hartley	Starr
Callahan	Hays	Stephens
Cameron	Hemphill	Sutton
Castro	Hidalgo	Swisher
Childress	Howard	Taylor
Cochran	Hudspeth	Terrell
Coke	Irion	Throckmorton
Colorado	Jack	Tom Green
Comal	Jeff Davis	Upton
Comanche	Jim Hogg	Uvalde
Concho	Jim Wells	Ward
Cottle	Karnes	Wheeler
Crane	Kendall	Wilbarger
Crockett	Kerr	Willacy
Culberson	Kimble	Winkler
Dallam	King	Zapata
Deaf Smith	Kleberg	Zavala
DeWitt	Knox	
Dimmit		

### DISCLAIMER

County burn ban orders are established by county judges and/or county commissioners' courts. Texas A&M Forest Service is not responsible for establishing or removing burning bans. Texas A&M Forest Service is updating and displaying this information daily as a public service.

For more information please contact your local county judge's office or county website.

RED FLAG WARNINGS: [www.weather.gov](http://www.weather.gov)

Additional map formats available at <https://tfsweb.tamu.edu/Burnbans/>

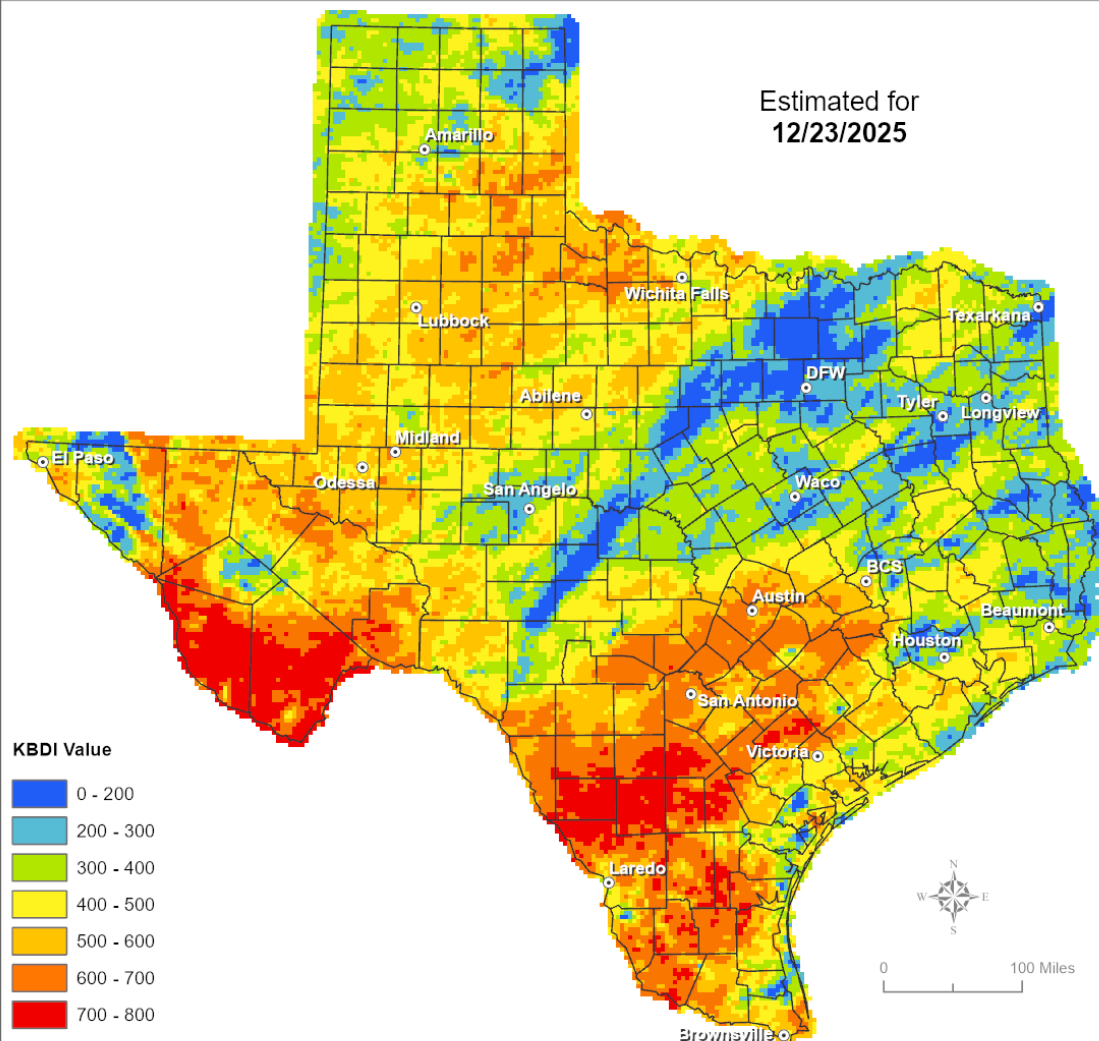


# Keetch-Byram Drought Index

## Keetch-Byram Drought Index

(4 km x 4 km resolution)

Estimated for  
**12/23/2025**



# Fire Weather

## Warnings/Watches/Statements

DATE	WARNING TYPE	LOCATION
12/24/25	Fire Danger Statement	Armstrong, Carson, Collingsworth, Deaf Smith, Donley, Gray, Hartley, Hutchinson, Moore, Oldham, Potter, Randall, and Wheeler Counties

# Fire Activity (\*Last 24 Hours)

Report of 823 (+16) fires and 101,399 (+249) acres have been burned this year. There are 103 (No Change) counties with burn bans. The Keetch–Byram Drought Index list contains 149 (+4) counties with an average over 400.

