

Incidents Reported to the State Operations Center (last 24 hours)

DATE	SUBJECT	LOCATION
04/29/26	Final Report of the Boil Water Notice	Willacy County
04/29/26	Final Report of a Text to 9-1-1 Outage	Jackson County
04/29/26	Initial Report of an Asphalt Tank Collapse	Harris County
04/29/26	Update Report of an Asphalt Tank Collapse	Harris County
04/29/26	Final Report of an Asphalt Tank Collapse	Harris County

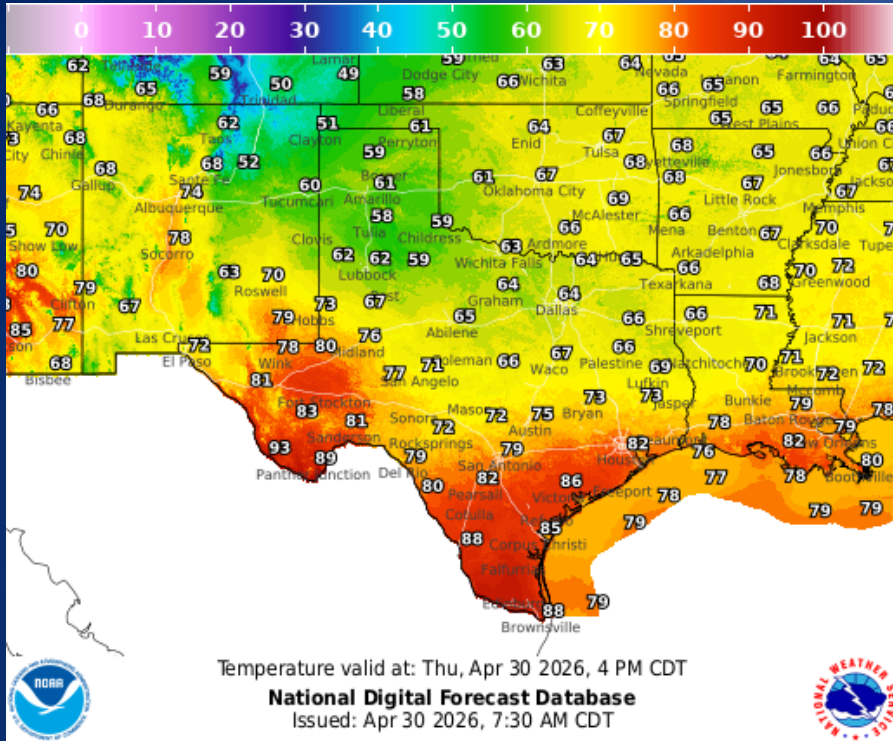
Informational Products Distributed by the State Operations Center

DATE	SUBJECT
04/29/26	Daily Situation Report [26-0026 02JUL Severe Weather]
04/29/26	Daily Situation Report [26-0001 Wildfire Season 2026]
04/29/26	NWS Fort Worth: NWS UPDATE: Severe Storms Expected Today; Increasing Flooding Threat Late This Week

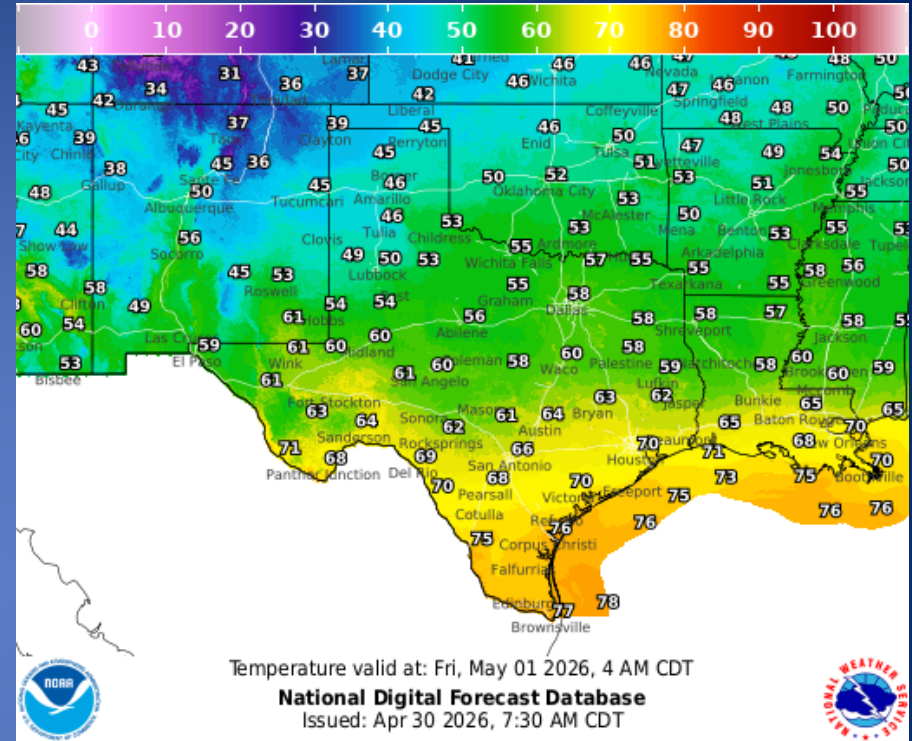
Informational Products Distributed by the State Operations Center

DATE	SUBJECT
04/29/26	NWS West Gulf RFC: River Flood Threat Is Ramping Up...
04/29/26	NWS Fort Worth: Public Information Statement – NWS Damage Survey
04/29/26	NWS Austin/San Antonio: Severe Threat and Flooding Potential Increasing Through Friday
04/29/26	NWS Southern Region ROC: State of Texas NWS Weather Update - 4:00pm Wednesday
04/29/26	NWS Austin/San Antonio: Severe Thunderstorm Watch for Portions of the Hill Country, Southern Edwards Plateau, and Rio Grande Plains
04/29/26	NWS Houston/Galveston: Periods of Strong to Severe Storms & Heavy Rain Possible through Saturday
04/30/26	NWS El Paso, TX/Santa Teresa, NM: Weather Hazards Outlook
04/30/26	Daily NWS Threat Brief

Weather Forecast

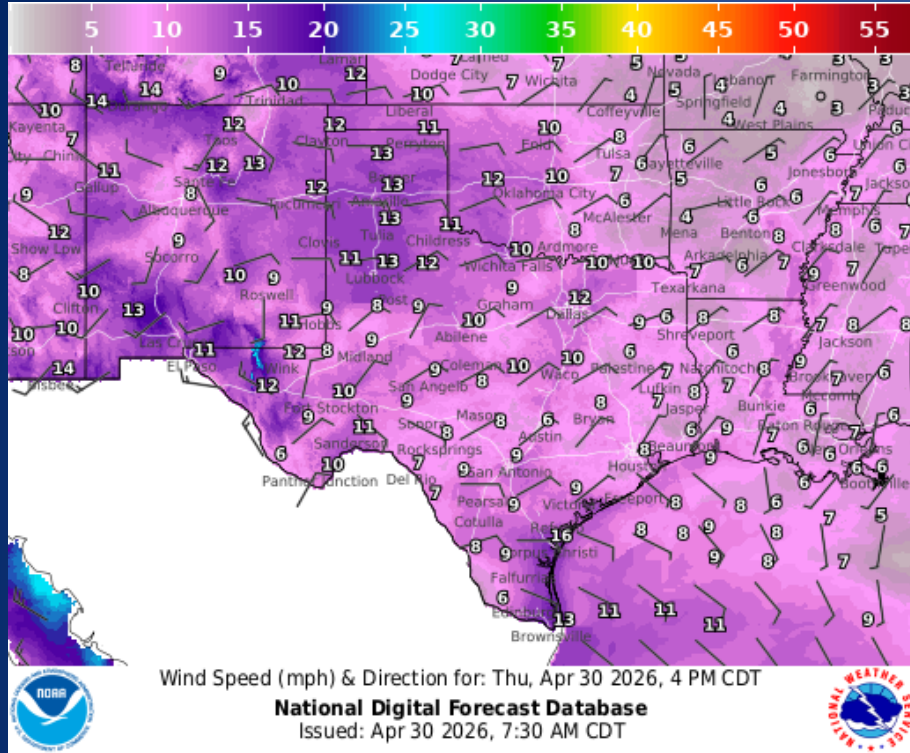


Highs

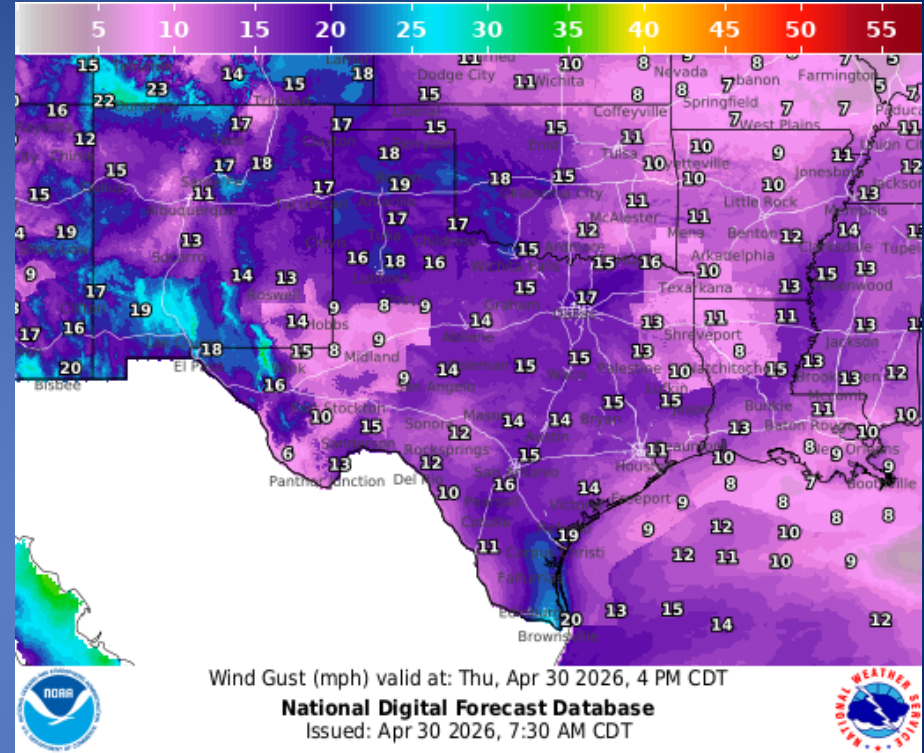


Lows

Weather Forecast



Wind Speed



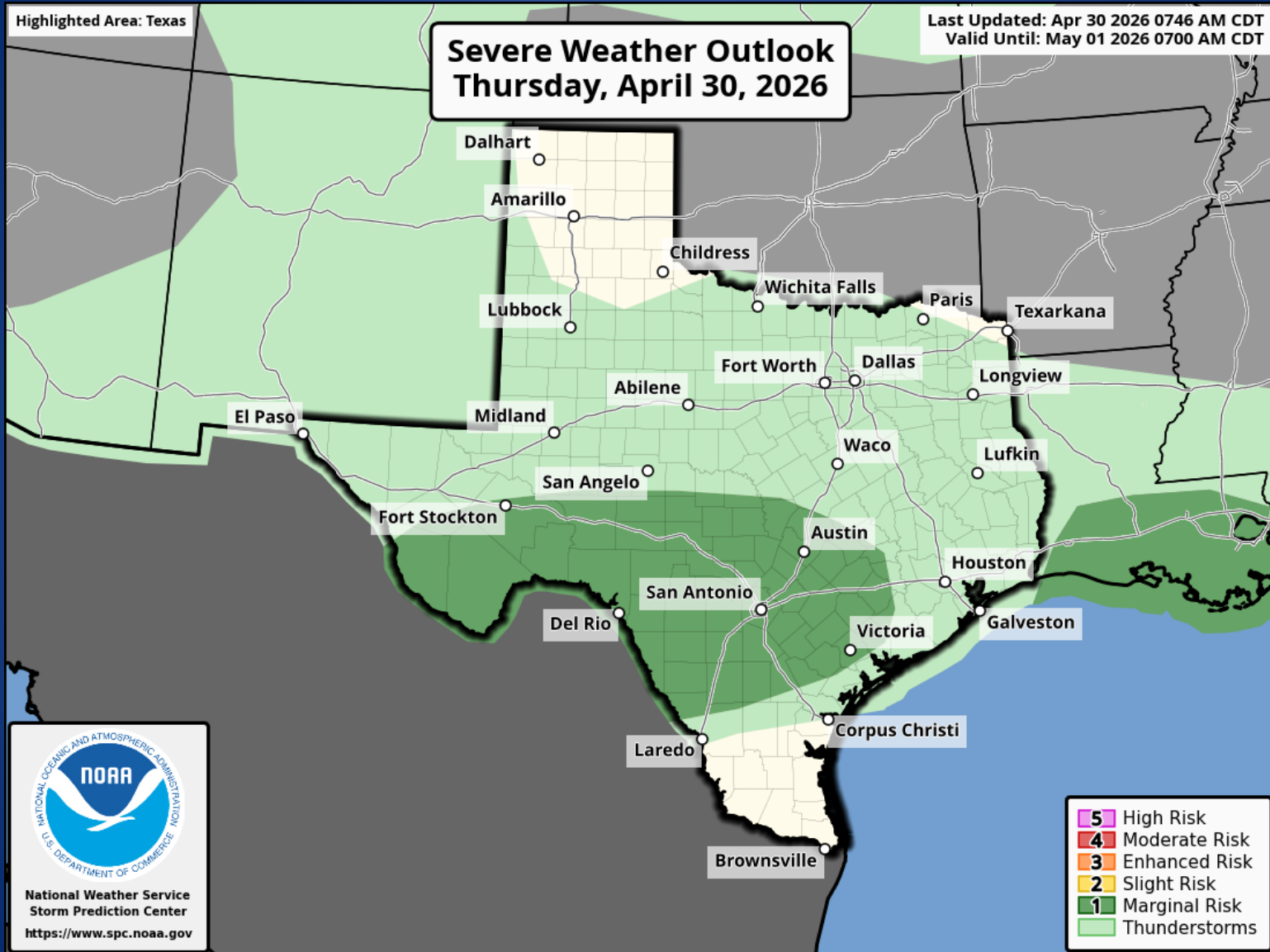
Wind Gust

Hazardous Weather

Highlighted Area: Texas

Last Updated: Apr 30 2026 0746 AM CDT
Valid Until: May 01 2026 0700 AM CDT

Severe Weather Outlook Thursday, April 30, 2026



National Weather Service
Storm Prediction Center
<https://www.spc.noaa.gov>

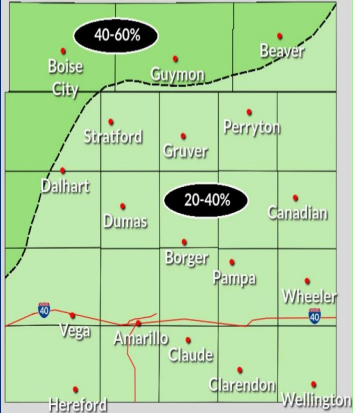
- 5 High Risk
- 4 Moderate Risk
- 3 Enhanced Risk
- 2 Slight Risk
- 1 Marginal Risk
- Thunderstorms

Hazardous Weather

Precipitation Chances Today and Tonight

Updated:
Thu Apr 30, 2026 4:41 AM

7 AM - 7 PM



What does it mean?

Graphics show the chance of at least 0.01" of rainfall.

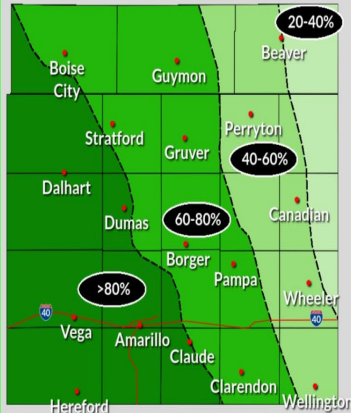
Trend?

The trend continues lower for rain totals.

How Much Rain?

Given the trend, low confidence (< 30%) of >0.25" for the east, and medium confidence (30-60%) for the west. Most confident in the southwest (40-70%).

7PM - 7AM (Friday)



Main Moisture Surge From The Southwest

Limited Moisture From The Northwest

National Weather Service | Amarillo

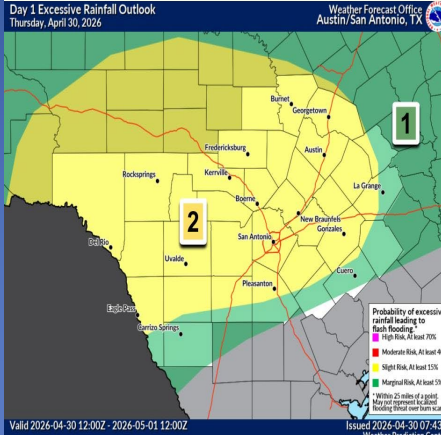
Follow Us: @NWSAmarillo

We'll be looking at the increase in rain chances for the northern Panhandles for the earlier part of the day, and while chances are better in that area today, the overall rain amounts are not expected to amount to much. Later tonight the moisture surge from the south is what will ramp up our precipitation chances, but the chances of wetting rain (>0.25") continue to pull back, with our best chances in the southwest only in the (40-70%) range. This is mainly because the trend of the weather system continues to pull further south and is taking the moisture with it.

Heavy Rainfall and Flash Flooding Possible

Check weather.gov/sanantonio for forecast updates

Up to a **Level 2 of 4** risk of excessive rainfall leading to flash flooding



Valid 2026-04-30 12:00Z - 2026-05-01 12:00Z

Weather Forecast Office
Austin/San Antonio, TX

National Weather Service Austin / San Antonio
Follow: @NWSSanAntonio

Updated: Thu Apr 30, 2026 3:09 AM

Shower and thunderstorms may drop quick downpours over saturated soils, leading to the potential for flash flooding.

Today through early Friday Morning

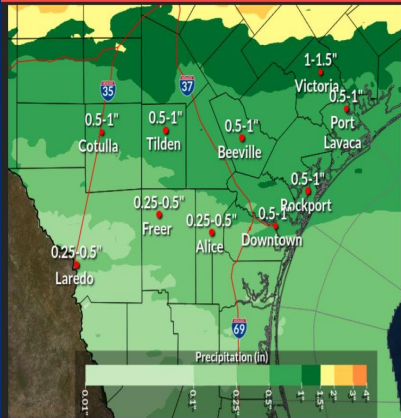
Excessive runoff may result in flooding of rivers, creeks, streams, and other low-lying, flood-prone locations

Shower and thunderstorms may drop quick downpours over saturated soils, leading to the potential for flash flooding today through early Friday morning.

Hazardous Weather

Late Week Rainfall

Thursday Night thru Friday Night



NATIONAL WEATHER SERVICE
CORPUS CHRISTI

Follow: @NWSCorpus

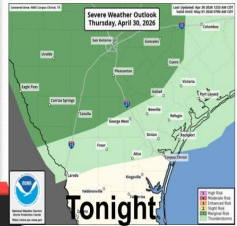
Turn around. Don't drown.
Latest info at weather.gov/corpuschristi



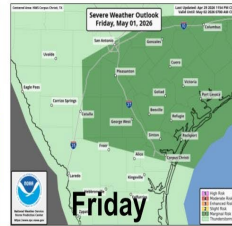
- Locally heavier amounts up to 2" possible
- Localized heavy rain may lead to flooding of low-lying areas
- Turn around, don't drown. Do not drive on flooded roads



- Marginal Risk of Severe Storms
- Hail and Wind Threats



Tonight



Friday

Updated: April 30, 2026

Today's Storm Chances

weather.gov/FWD

Issued Thu Apr 30, 2026 2:45 AM

Showers and occasional storms will affect mainly Central Texas and western portions of North Texas today.

The severe weather threat is low, but a few stronger storms could produce:

- Small hail
- Gusty winds
- Heavy rain
- Frequent lightning



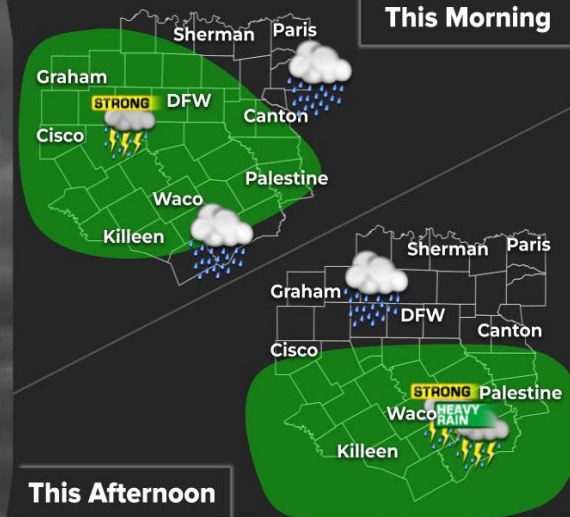
Stay indoors to avoid LIGHTNING



NEVER CROSS FLOODED ROADS



BE READY TO ALTER OUTDOOR PLANS



NATIONAL WEATHER SERVICE FORT WORTH TX

Follow: @NWSFortWorth

A cold front will aid in the development of showers and thunderstorms across the area Thursday night through Friday night. We are not looking for widespread heavy rain, but everyone should get in on the rain. Highest amounts will be across the north where localized totals above an inch are possible. There is also a marginal risk for severe storms on Friday with wind and hail being the main threats.

Showers and occasional storms will affect mainly Central Texas and western portions of North Texas today. The severe weather threat is low, but a few stronger storms could produce small hail, frequent lightning, and locally heavy rain.

Hazardous Weather

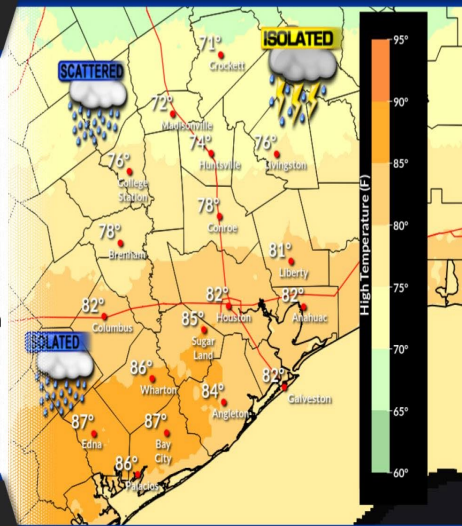
Today's Outlook

Forecast High Temperatures

- Highs:**
- North of I-10: 71-81°F
 - South of I-10: 82-87°F
 - **Heat Indices South of I-10: 90-95°F**

Conditions:

- A stalled boundary will lead to a large temperature gradient across the area with cool temperatures to the north and warm/humid conditions to the south.
- Scattered showers & isolated storms will be possible north of I-10. Isolated downpours will be possible.



weather.gov/Houston

National Weather Service - Houston/Galveston, TX

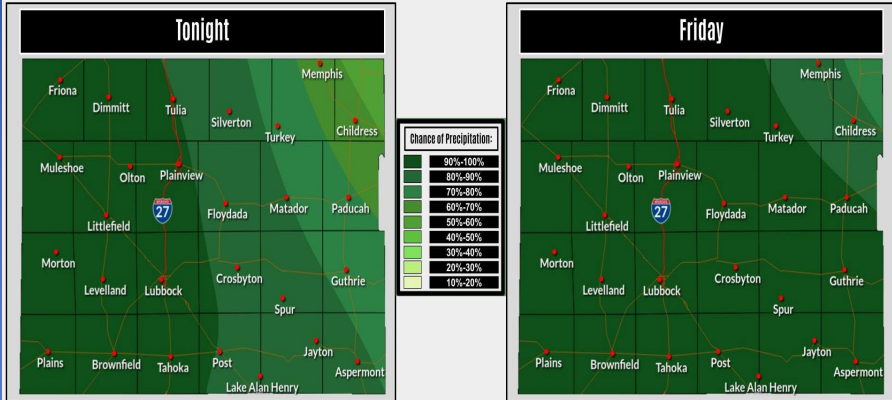
Follow: @NWSHouston

Updated: Thu Apr 30, 2026 4:17 AM

A stalled boundary is creating a large temperature gradient across the area today, with cool temperatures expected north of I-10 (highs 71-81°F) and warm/humid conditions south of I-10 (highs 82-87°F), where heat indices may reach 90-95°F. Scattered showers and isolated storms, with potential for isolated downpours, are possible north of I-10.

Rain Chances Tonight & Friday

weather.gov/Lubbock
Updated: Thu Apr 30, 2026 1:16 AM



- Numerous showers develop tonight, mainly on the Caprock, before expanding into a large shield of rain on Friday.
- Total rainfall of 0.5" to 1.5" is likely, heaviest in the southern South Plains.
- Poor drainage areas will see standing water, especially on roads prone to flooding.



NATIONAL WEATHER SERVICE LUBBOCK TX

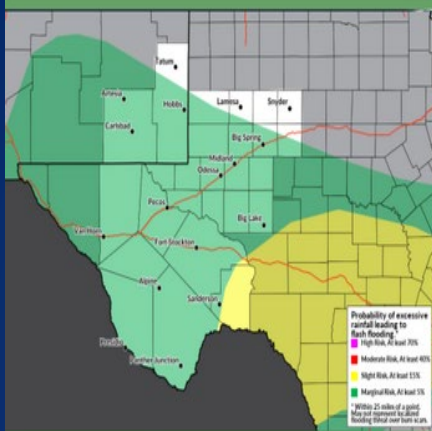
Follow: @NWSLubbock

Numerous showers will develop tonight, mainly on the Caprock, before expanding into a large shield of rain on Friday. Total rainfall of 0.5" to 1.5" is likely which will cause minor flooding of flood-prone roads.

Hazardous Weather

Excessive Rain Risk Thursday

Level 1 of 4: SE Permian Basin into Terrell County



Key Messages



- Scattered showers/storms are expected to develop across the area this afternoon through tonight.
- Locally heavy rainfall in more persistent and stronger storms, with potential for flash flooding, especially for low-lying and urban areas.



Safety Precautions



NEVER drive around barricades



Beware of flooding at night, it's impossible to tell how deep the water may be



weather.gov/Midland

Follow: X @NWSMidland

National Weather Service · Midland/Odessa, TX

Updated: Thu Apr 30, 2026 3:54 AM

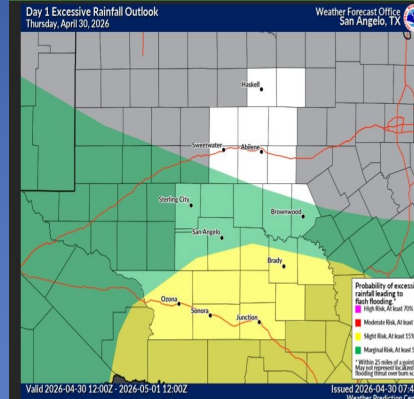
A medium (25%-45%) chance of showers/storms develops this afternoon and evening. Rain chances continue increasing overnight, with a medium (35%-55%) chance for rainfall accumulation of 1.00" or greater by tomorrow afternoon, especially over the southeast Permian Basin into Terrell County. There is the potential for flash flooding in heavier or more persistent storms. Remember when encountering flood waters on the road: turn around, don't drown!

Turn around. Don't drown.
Latest info at weather.gov/Midland



Excessive Rainfall Outlook for Today

Flooding Threat



Slight Risk of excessive rainfall for southern portions of West Central Texas.

Showers and thunderstorms are expected to increase across the area today into tonight. Locally heavy rainfall is possible, which may result in localized flooding, especially in low-lying and urban areas.



Today into tonight.



Never drive onto roadways covered in water



Never attempt to walk or drive through flowing flood waters



National Weather Service · San Angelo

weather.gov/SJT

Updated: Thu Apr 30, 2026 3:45 AM

Locally heavy rainfall is possible across portions of the area and may result in flooding, especially across low-lying areas and roadways. The greatest threat for flooding is across southern portions of the forecast area.

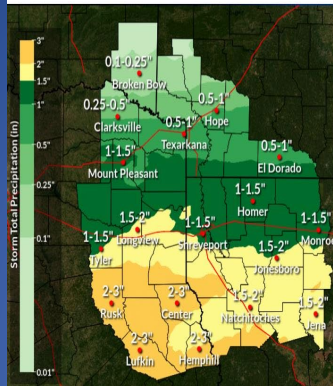
Hazardous Weather

Excessive Heavy Rainfall Possible

Have Multiple Ways to Get Severe Weather Warnings.
Latest info at weather.gov/shv

Flooding threat could increase by Friday

Forecast Rainfall Today thru Friday



Impacts

- Rainfall Today thru Friday Night could result in flooding of flood prone and poor drainage areas...especially by Friday.
- Additional rainfall amounts of 1-3 inches with isolated higher amounts are forecast, especially south of I-20.

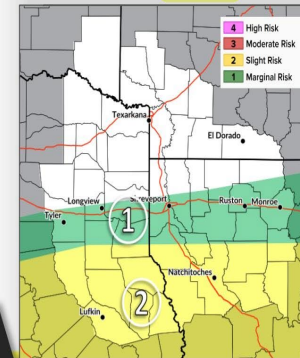
Timing

- High rain chances are forecast Today through Friday Night but greater rainfall intensity should occur Friday/Friday Night.



Friday/Friday Night Flooding Risk

Level: **2 of 4**



weather.gov/shv

National Weather Service - Shreveport, LA

Follow: @NWSShreveport

Updated: Thu Apr 30, 2026 3:29 AM

Rain chances, and for that matter, rain totals will continue climbing over the next 48 hours, especially south of the I-20 Corridor. Some of this rainfall could become excessive, possibly resulting in flooding of flood prone and poor drainage areas.

Weather Advisory/Statement/Watch/Warning Issued

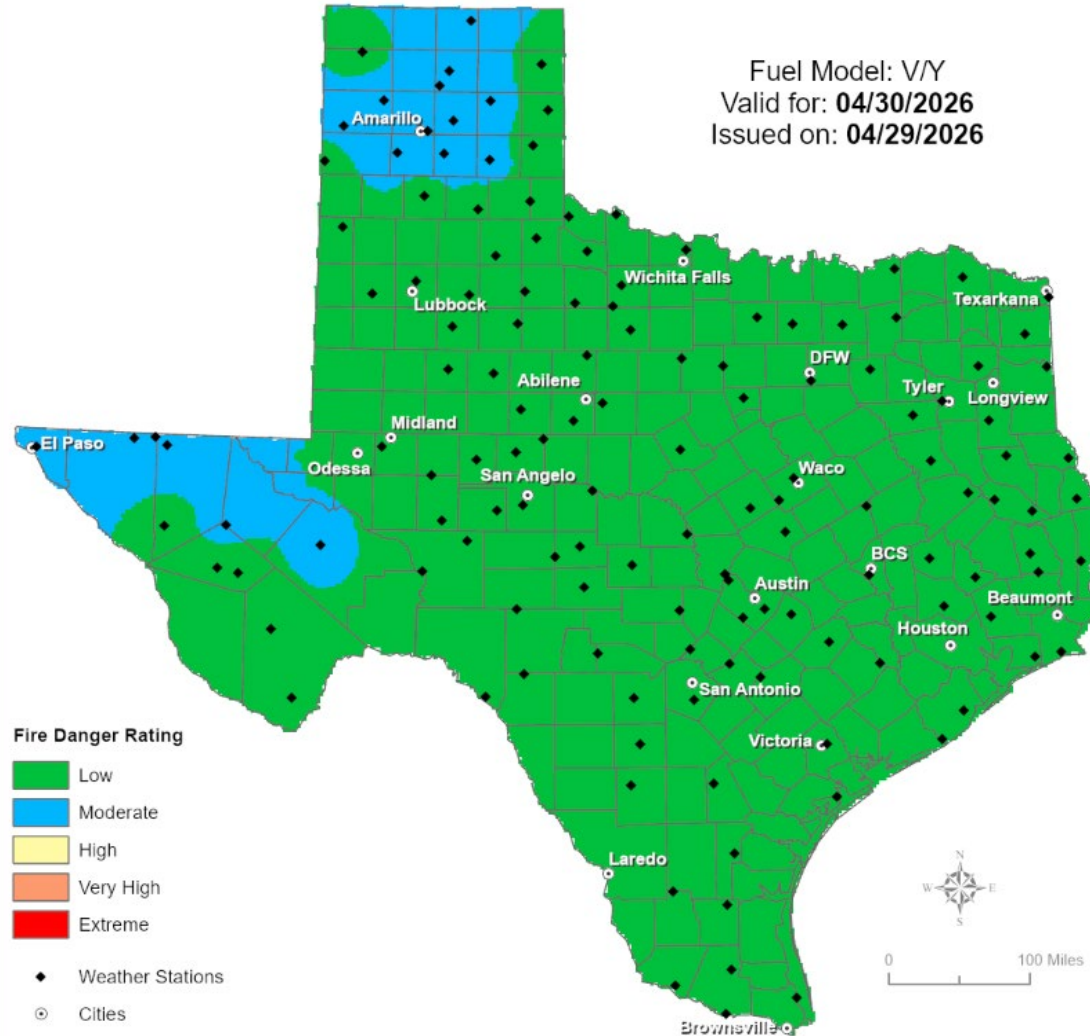
DATE	WARNING TYPE	LOCATION
04/29/26	Special Weather Statement	Angelina, Anderson, Blanco, Bosque, Bowie, Brown, Camp, Cass, Cherokee, Coleman, Collin, Comanche, Crockett, Dallas, Delta, Denton, Edwards, Ellis, Falls, Franklin, Gillespie, Gregg, Hamilton, Harrison, Hays, Henderson, Hill, Hood, Hopkins, Houston, Hunt, Jasper, Johnson, Kaufman, Kimble, Kinney, Lamar, Leon, Limestone, Madison, Marion, McLennan, Morris, Nacogdoches, Navarro, Newton, Panola, Rains, Red River, Robertson, Rockwall, Runnels, Rusk, Sabine, San Augustine, Shelby, Sutton, Tarrant, Titus, Upshur, Uvalde, Val Verde, Walker, and Wood Counties
04/29/26	Severe Thunderstorm Watch	Anderson, Bandera, Bosque, Bowie, Camp, Cass, Cherokee, Comanche, Coryell, Crockett, Delta, Dimmit, Falls, Franklin, Frio, Freestone, Ellis, Gregg, Hamilton, Harrison, Henderson, Hill, Hopkins, Hunt, Kaufman, Kerr, Kimble, Lamar, Limestone, Marion, Medina, McLennan, Morris, Nacogdoches, Navarro, Panola, Rains, Real, Red River, Rusk, Sabine, San Augustine, Schleicher, Shelby, Smith, Sutton, Titus, Upshur, Van Zandt, Wood, and Zavala Counties

Weather Advisory/Statement/Watch/Warning Issued

DATE	WARNING TYPE	LOCATION
04/29/26	Airport Weather Warning	Dallas and Tarrant Counties
04/29/26	Flood Advisory	Dallas County
04/29/26	Public Information Statement	Jack, Parker, and Wise Counties
04/29/26	Severe Thunderstorm Warning	Anderson, Angelina, Bowie, Bosque, Camp, Cass, Cherokee, Comanche, Crockett, Delta, Edwards, Ellis, Erath, Franklin, Freestone, Gregg, Hamilton, Harrison, Henderson, Hill, Hopkins, Houston, Hunt, Kaufman, Leon, Kinney, Madison, Marion, Medina, Morris, Nacogdoches, Navarro, Panola, Rains, Real, Rusk, Sabine, San Augustine, Shelby, Smith, Titus, Upshur, Uvalde, Val Verde, Van Zandt, and Wood Counties
04/30/26	Special Weather Statement	Kinney, Nacogdoches, Panola, Rusk, Sabine, San Augustine, Shelby, and Val Verde Counties

Fire Danger Forecast

Forecast Fire Danger



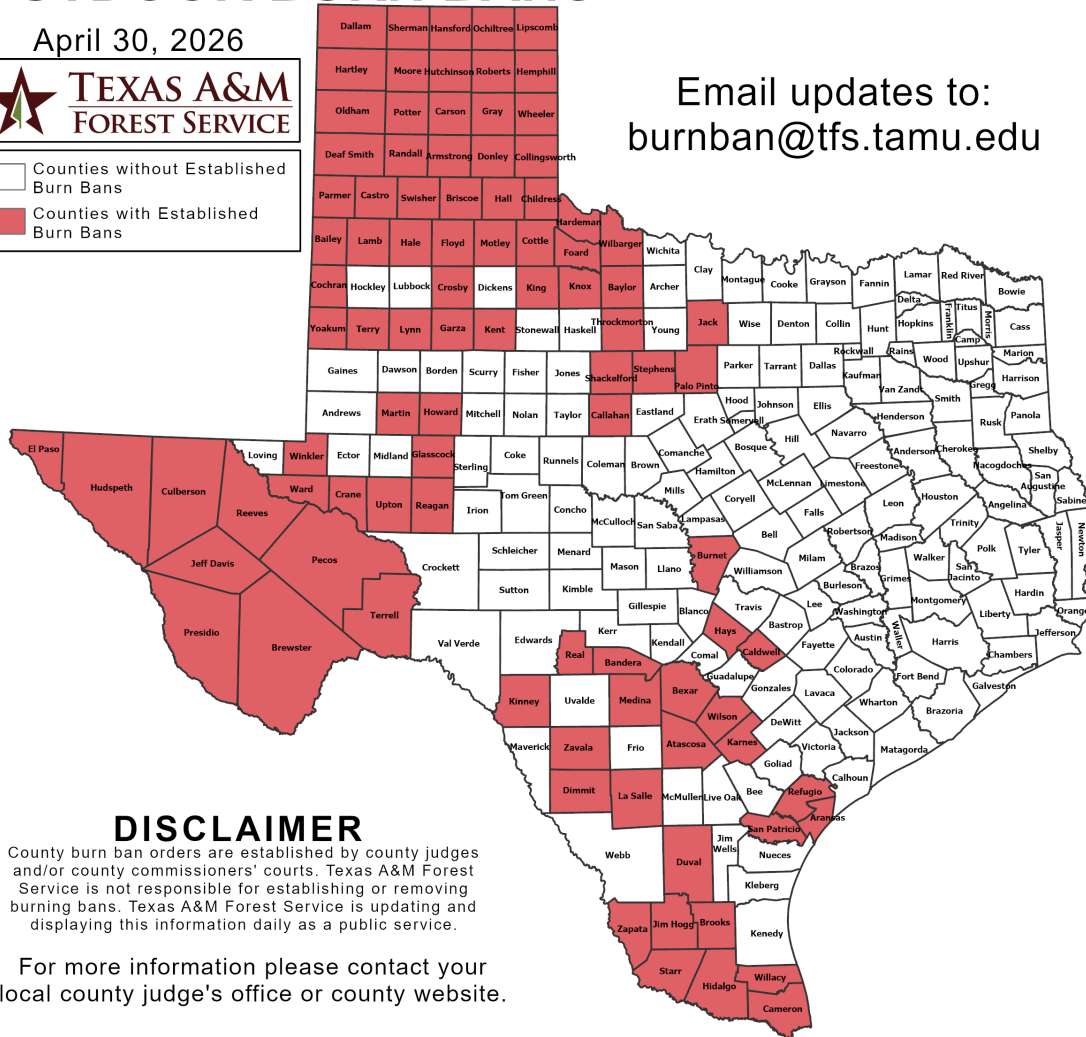
Burn Ban

OUTDOOR BURN BANS

April 30, 2026



Counties without Established Burn Bans
 Counties with Established Burn Bans



Email updates to:
burnban@tfs.tamu.edu

Counties with Burn Bans: 93

- | | | |
|---------------|------------|--------------|
| Aransas | Garza | Oldham |
| Armstrong | Glasscock | Palo Pinto |
| Atascosa | Gray | Parmer |
| Bailey | Hale | Pecos |
| Bandera | Hall | Potter |
| Baylor | Hansford | Presidio |
| Bexar | Hardeman | Randall |
| Brewster | Hartley | Reagan |
| Briscoe | Hays | Real |
| Brooks | Hemphill | Reeves |
| Burnet | Hidalgo | Refugio |
| Caldwell | Howard | Roberts |
| Callahan | Hudspeth | San Patricio |
| Cameron | Hutchinson | Shackelford |
| Carson | Jack | Sherman |
| Castro | Jeff Davis | Starr |
| Childress | Jim Hogg | Stephens |
| Cochran | Karnes | Swisher |
| Collingsworth | Kent | Terrill |
| Cottle | King | Terry |
| Crane | Kinney | Throckmorton |
| Crosby | Knox | Upton |
| Culberson | Lamb | Ward |
| Dallas | La Salle | Wheeler |
| Deaf Smith | Lipscomb | Wilbarger |
| Dimmit | Lynn | Willacy |
| Donley | Martin | Wilson |
| Duval | Medina | Winkler |
| El Paso | Moore | Yoakum |
| Floyd | Motley | Zapata |
| Foard | Ochiltree | Zavala |

DISCLAIMER

County burn ban orders are established by county judges and/or county commissioners' courts. Texas A&M Forest Service is not responsible for establishing or removing burning bans. Texas A&M Forest Service is updating and displaying this information daily as a public service.

For more information please contact your local county judge's office or county website.

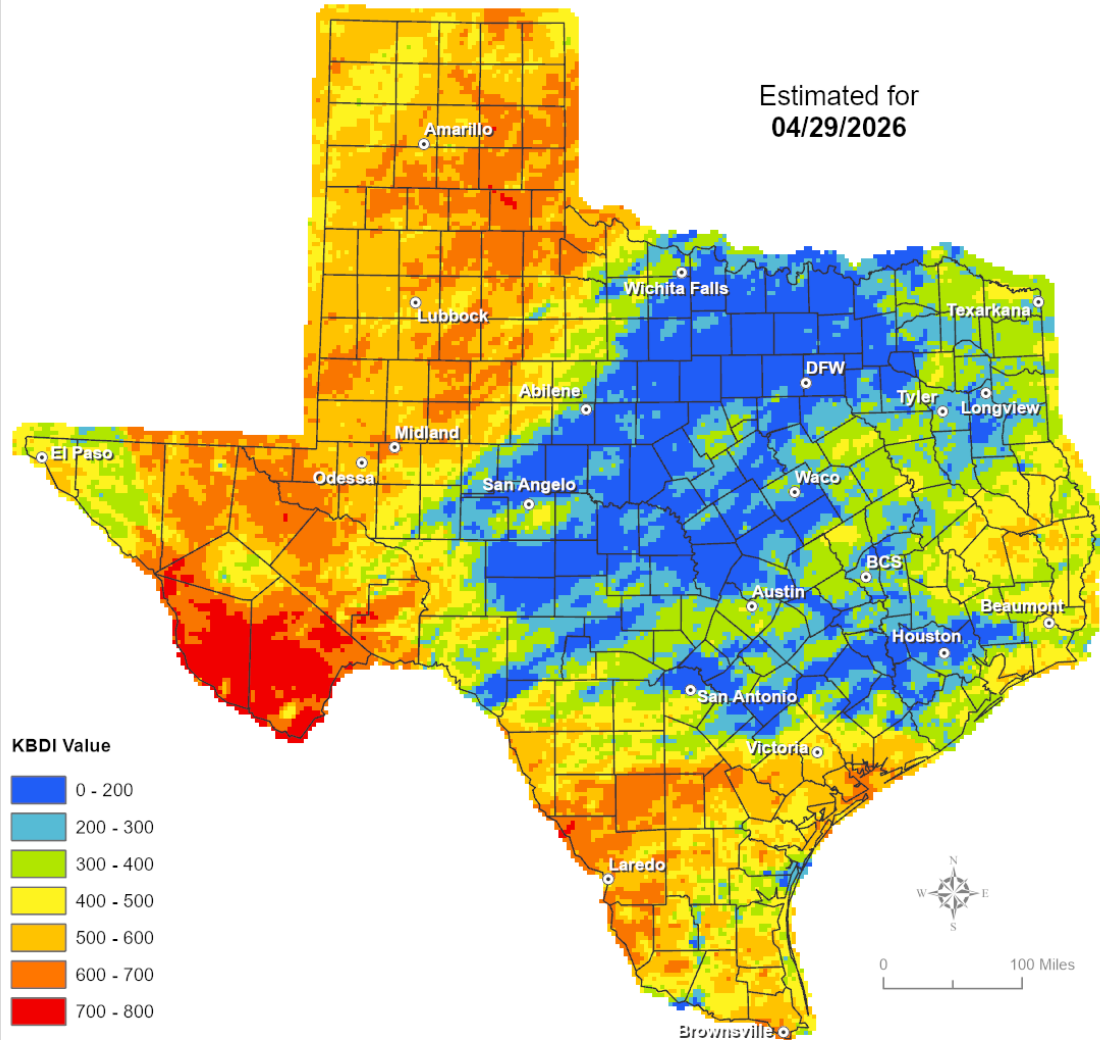
RED FLAG WARNINGS: www.weather.gov
Additional map formats available at <https://tfsweb.tamu.edu/Burnbans/>

Keetch-Byram Drought

Keetch-Byram Drought Index

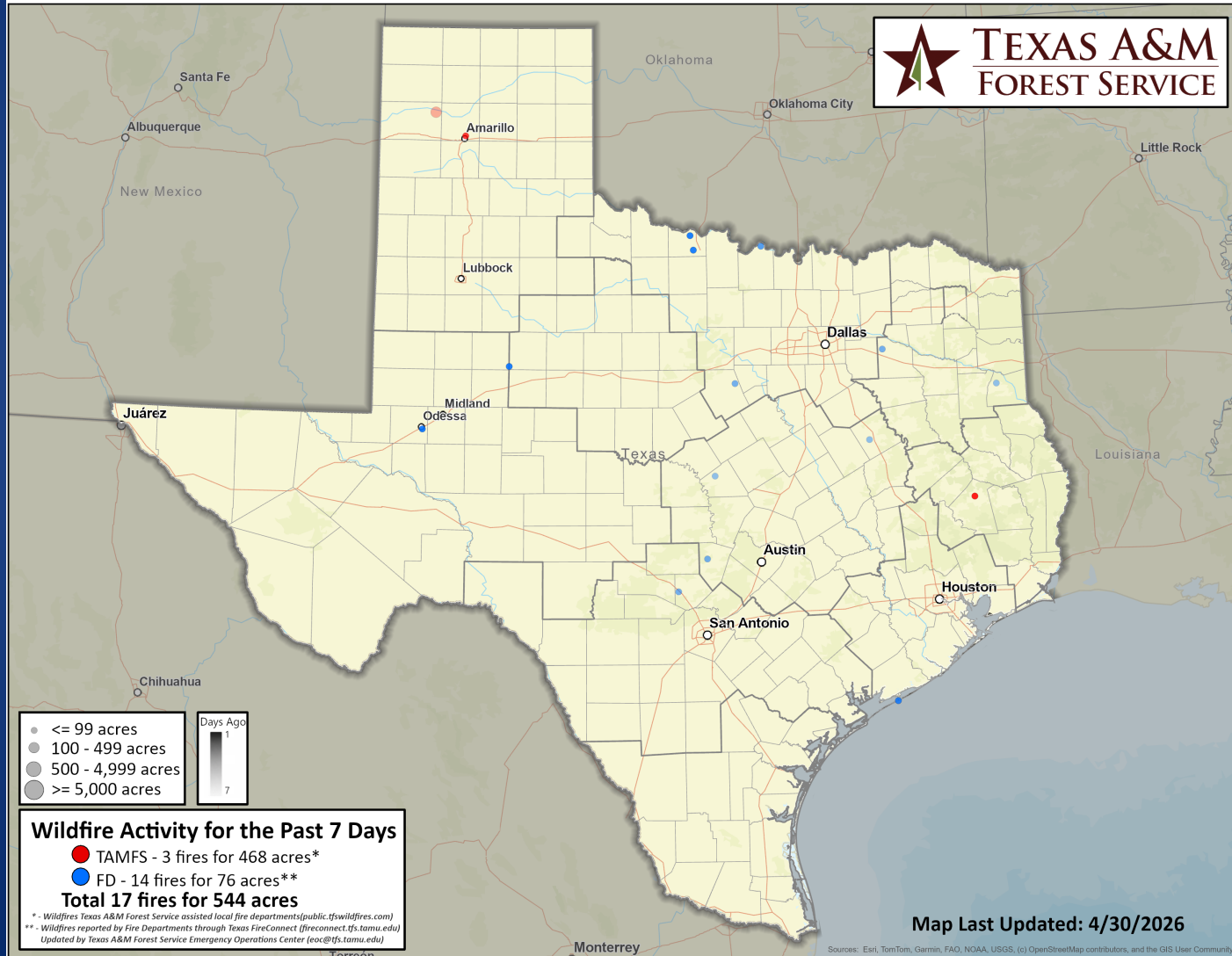
(4 km x 4 km resolution)

Estimated for
04/29/2026



Fire Activity (*Last 24 Hours)

Report of 660 (+1) fires and 67,620 (+7) acres have been burned this year. There are 93 (-2) counties with burn bans. The Keetch–Byram Drought Index list contains 121 (+7) counties with an average over 400.



Training

DATES		TITLE	COURSE	LOCATION
04/27/26	04/30/26	Information Technology Service Unit Leader Training Course	ITSL	San Antonio
04/28/26	05/01/26	Instructional Presentation and Evaluation Skills	L-141	Fort Worth
04/28/26	04/30/26	Intermediate Incident Command System for Expanding Incidents	G-300	Fort Worth
04/28/26	04/30/26	Intermediate Incident Command System for Expanding Incidents	G-300	Galveston
04/28/26	04/30/26	NIMS ICS All-Hazards Division/Group Supervisor Course	L-960	San Antonio
04/28/26	04/30/26	Disaster Accounting Basics	T-ACC600	Corpus Christi
04/28/26	04/30/26	Disaster Accounting Basics	T-ACC600	Lufkin
04/30/26	05/01/26	Advanced Incident Command System for Complex Incidents	G-400	North Richland Hills
04/30/26	04/30/26	Management of Spontaneous Volunteers in Disasters	G-489	Brownwood

Training

DATES		TITLE	COURSE	LOCATION
04/30/26	04/30/26	Executive Guide Public Officials Workshop	T-PUB200	Uvalde
04/30/26	04/30/26	Orientation to Disaster District Emergency Operations	T-PUB615	Uvalde

Statewide Significant Events

DATES		LOCATION	EVENT
04/16/26	05/03/26	San Antonio	Fiesta San Antonio
04/29/26	05/02/26	Houston	FIRST Championship (K-12 Robotics Event)
04/30/26	05/10/26	Corpus Christi	Buccaneer Days