



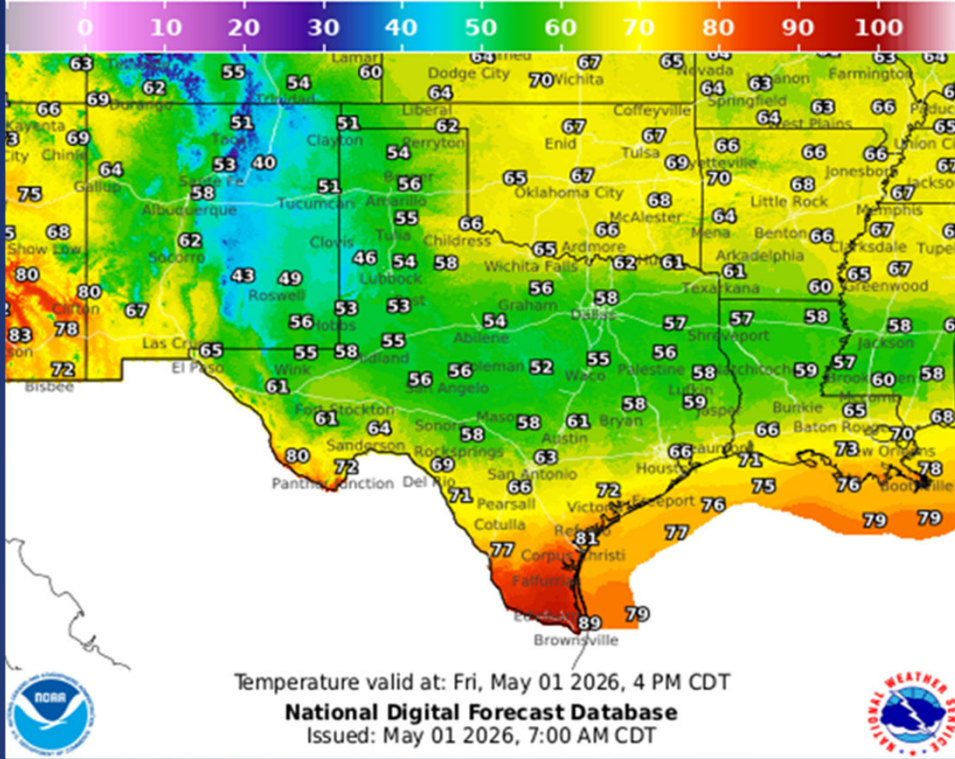
# Incidents Reported to the State Operations Center (last 24 hours)

<b>DATE</b>	<b>SUBJECT</b>	<b>LOCATION</b>
04/30/26	Initial Report of a Motor Vehicle Accident	Milam County

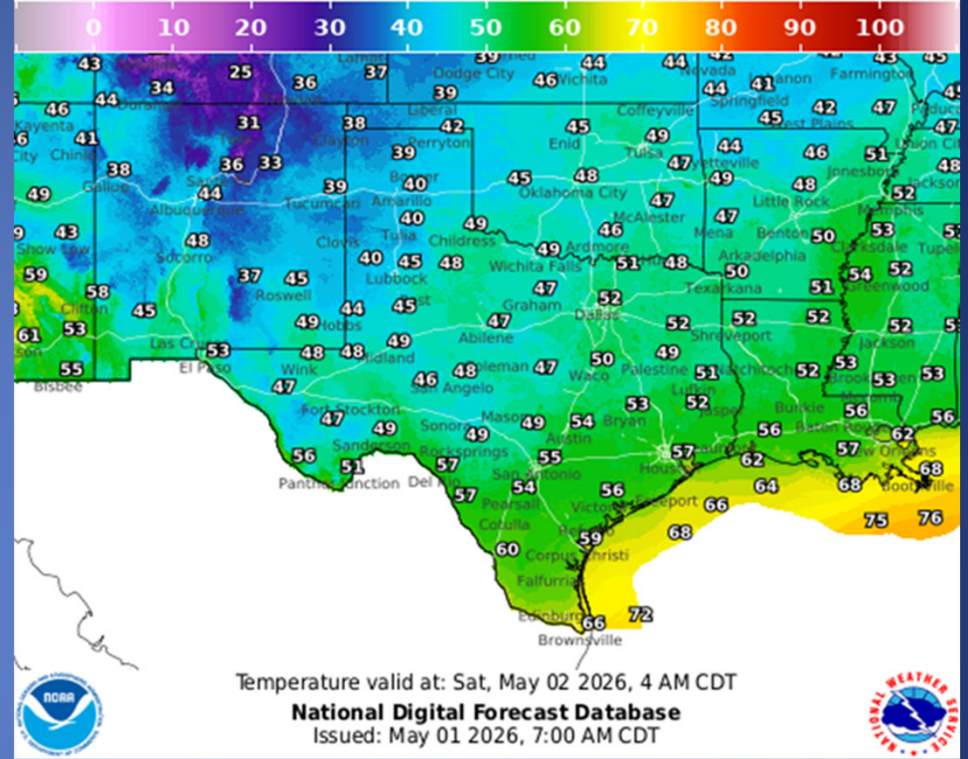
# Informational Products Distributed by the State Operations Center

<b>DATE</b>	<b>SUBJECT</b>
04/30/26	NWS West Gulf RFC: Heavy Rain Event Has Started...Watching Area Rivers
04/30/26	Daily Situation Report [25-0026 02Jul Severe Weather]
04/30/26	Daily Situation Report [26-0001 Wildfire Season 2026]
04/30/26	Daily Situation Report [26-0010 09APR Severe Weather]
04/30/26	Texas A&M Forest Service: Texas Fire Potential Update
04/30/26	NWS Austin/San Antonio: NWS Update: Flood Watch Issued for Portions of South-Central Texas
04/30/26	NWS Corpus Christi: Severe Thunderstorms and Flash Flooding Risk Tonight and Friday Night
04/30/26	NWS Houston/Galveston: Flood Watch in Effect Late Tonight thru Early Saturday Morning
05/01/26	Daily NWS Threat Brief
05/01/26	NWS Brownsville: High Surf Advisory & High Risk of Rip Currents

# Weather Forecast

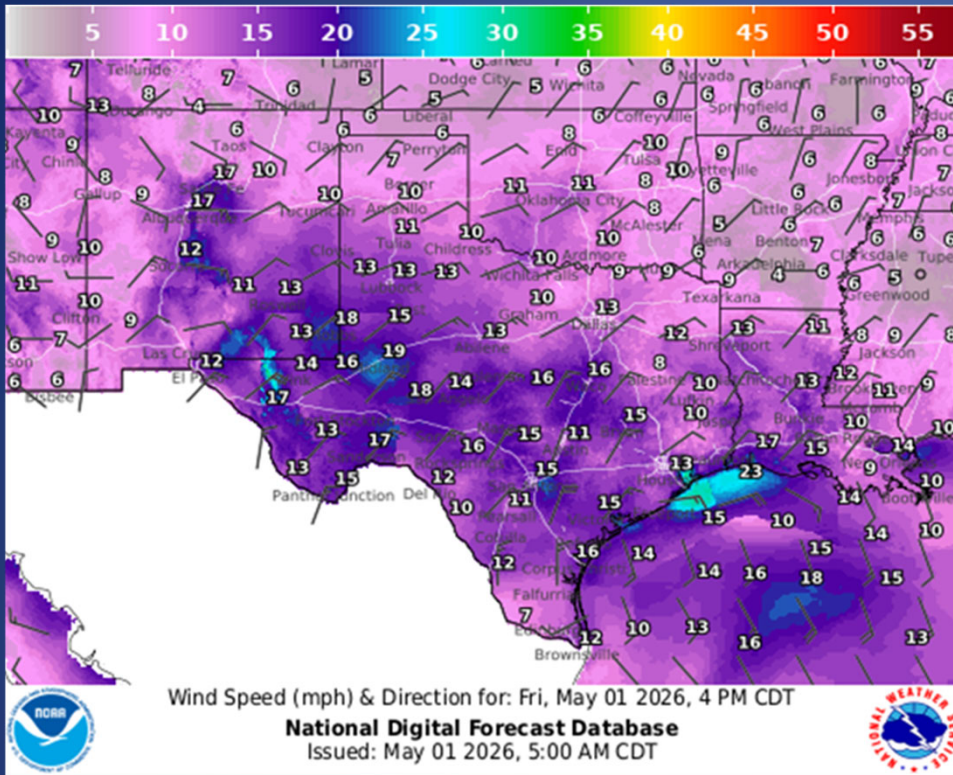


Highs

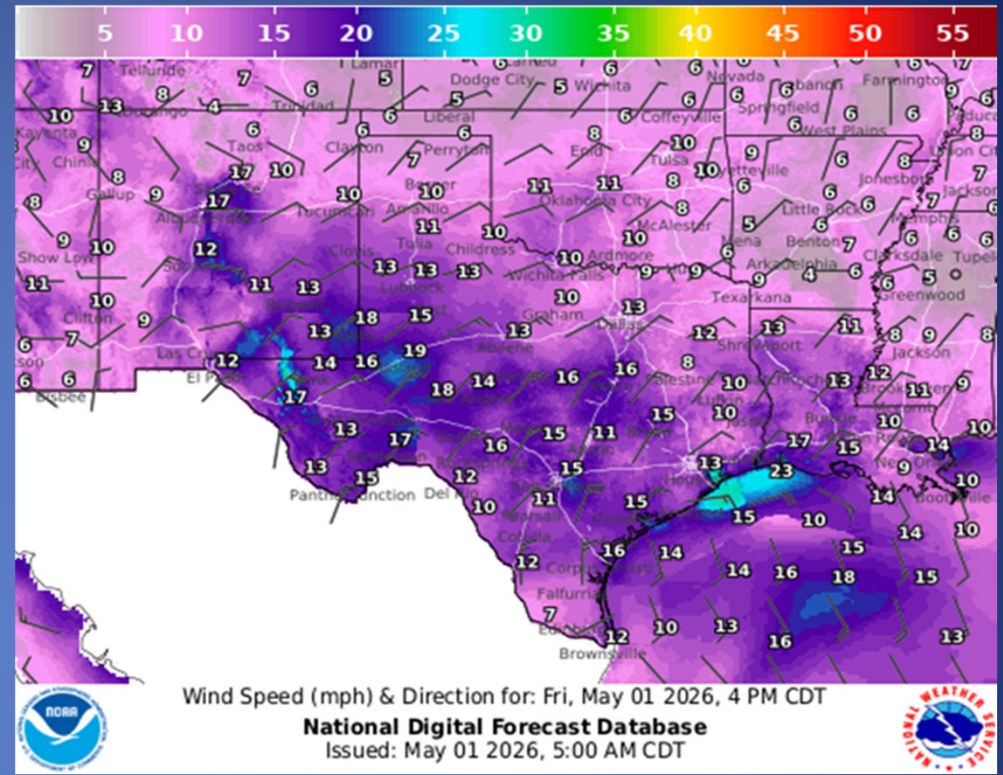


Lows

# Weather Forecast

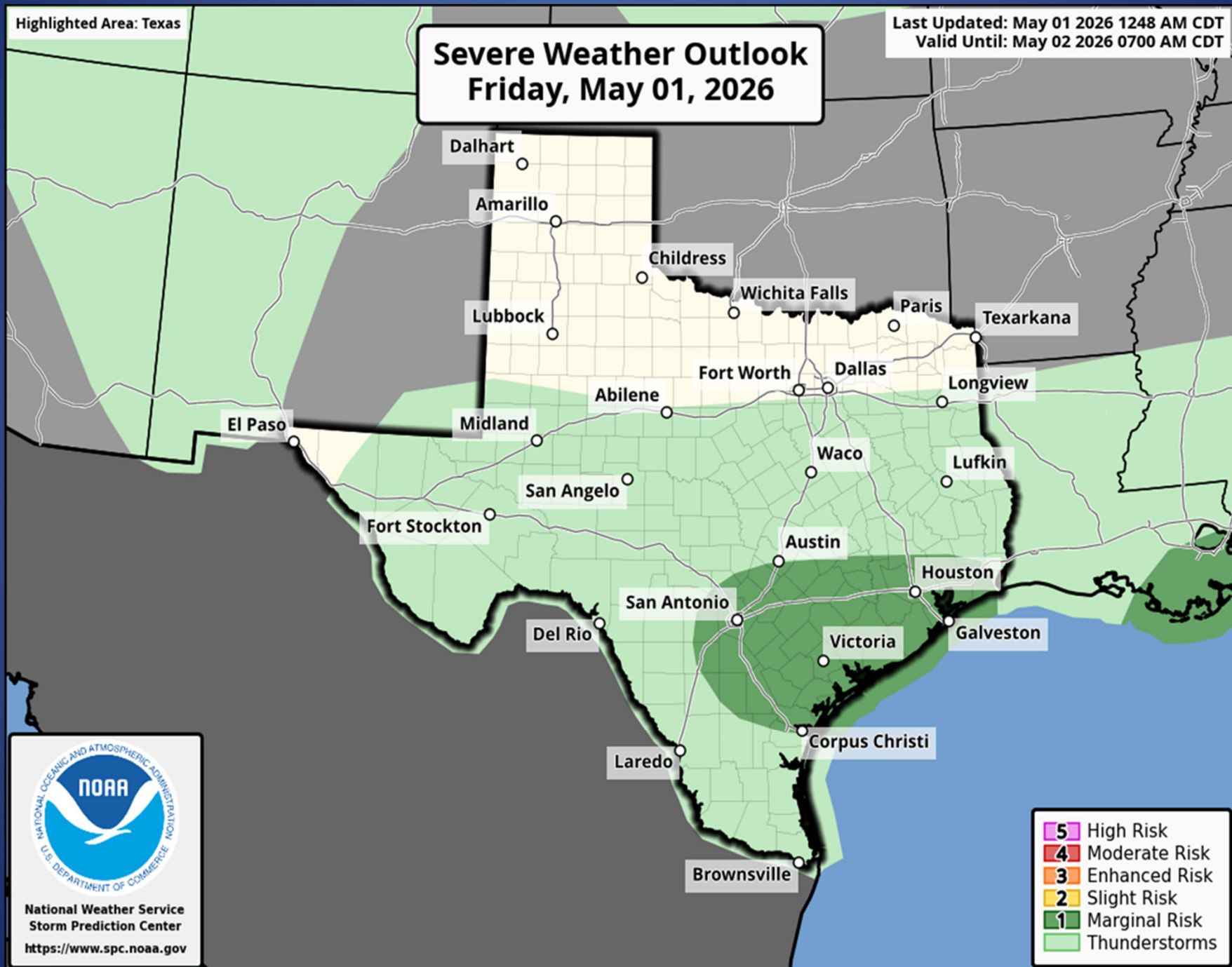


## Wind Speed



## Wind Gust

# Hazardous Weather





# Hazardous Weather


## Flood Watch


Portions of South Central Texas

Turn around. Don't drown.  
Latest info at [weather.gov/ewx](https://weather.gov/ewx)






 Thursday Evening through Friday Evening

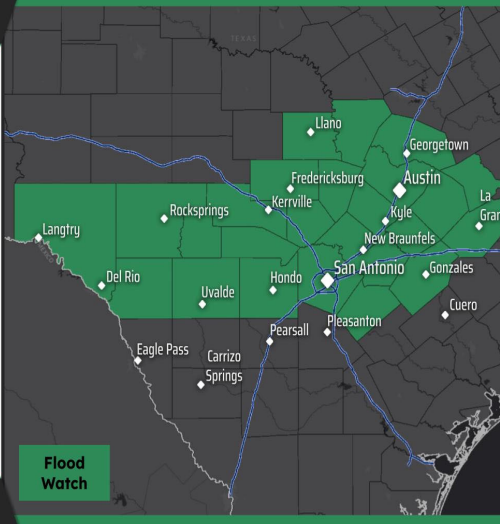
 Edwards Plateau, Hill Country, I-35 corridor

 → **Life-threatening flooding possible somewhere within the Flood Watch area**

- Rainfall amounts of 2 to 4 inches with isolated totals up to 6 inches
- Rivers, creeks, streams, and other low-lying, flood-prone locations could flood quickly
- Stay weather aware! Turn around, don't drown!

 NATIONAL WEATHER SERVICE  
AUSTIN/SAN ANTONIO  
Follow:   @NWSsanAntonio

Updated: April 30, 2026

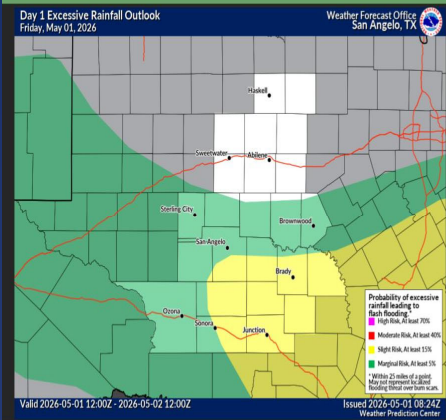


A Flood Watch is in effect for portions of South-Central Texas through this evening. Multiple rounds of showers and storms, with heavy rainfall, are forecast throughout the day into early evening. While most of the rainfall will be beneficial, there could be high rainfall rates with some of these rounds of storms leading to isolated to scattered instances of life-threatening flash flooding of creeks, streams, urban areas, and other poor drainage areas. Stay weather aware today through Friday evening. Have ways set up to receive Flash Flood Warnings, including having Wireless Emergency Alerts enabled on your phone. Be alert for flooded roadways, especially at night when it is harder to recognize flooding. Turn Around, Don't Drown if you encounter a flood road!

# Hazardous Weather

## Excessive Rainfall Outlook for Today

### Flooding Threat



Slight Risk of excessive rainfall for southern portions of West Central Texas.

Showers and thunderstorms will increase today and continue through this afternoon. Locally heavy rainfall is possible, which may result in localized flooding, especially in low-lying and urban areas.



Today through late this afternoon



Never drive onto roadways covered in water



Never attempt to walk or drive through flowing flood waters



National Weather Service · San Angelo  
weather.gov/SJT

Updated: Fri May 01, 2026 3:48 AM

Locally heavy rainfall is possible across portions of the area and may result in flooding, especially across low-lying areas and roadways. The greatest threat for flooding is across southern portions of the forecast area.

## Flash Flood Watch

Turn Around, Don't Drown!  
Latest info at [weather.gov/Midland](http://weather.gov/Midland)



12 AM MDT / 1 AM CDT / to 3 PM MDT / 4 PM CDT Friday



Southeast New Mexico, western and central Permian Basin, and Trans Pecos



LOCALLY HEAVY RAIN

Rainfall amounts of 1 to 2 inches are possible.

### Flooding Precautions:



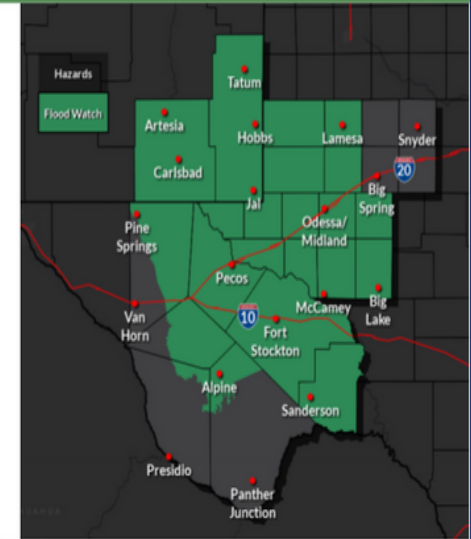
- Never drive across roadways where water is covering the road and the road is not visible.
- Be alert for rapidly rising waters. Urban areas with poor drainage and low water crossings are most vulnerable to flooding



weather.gov/Midland

Follow: [X](#) [f](#) [@NWSMidland](#)

National Weather Service · Midland/Odessa, TX



Updated: Thu Apr 30, 2026 2:13 PM

A Flash Flood Watch is in effect late tonight into early Friday afternoon. An upper level disturbance combined with abundant moisture will create conditions favorable for heavy rainfall with amounts of 1 to 2 inches possible. This will create a threat for flash flooding, particularly in urban areas, low water crossings. Also be very alert if camping near any creeks, streams, or arroyos the next 24 hours. Do not drive over water covered roads where you cannot see the underlying roadway. Turn Around, Don't Drown!

# Hazardous Weather

## Flood Watch

Issued Thu Apr 30, 2026 1:05 PM

🕒 12 AM to 9 PM Friday



South Central Texas, including Lampasas, Bell, Milam, Robertson, and Leon Counties

Expected Hazards:



- Periodic heavy rain will result in a threat for flash flooding Friday.
- Rainfall amounts of 2 to 3 inches are expected, with isolated totals up to 4 inches.

### What to Do



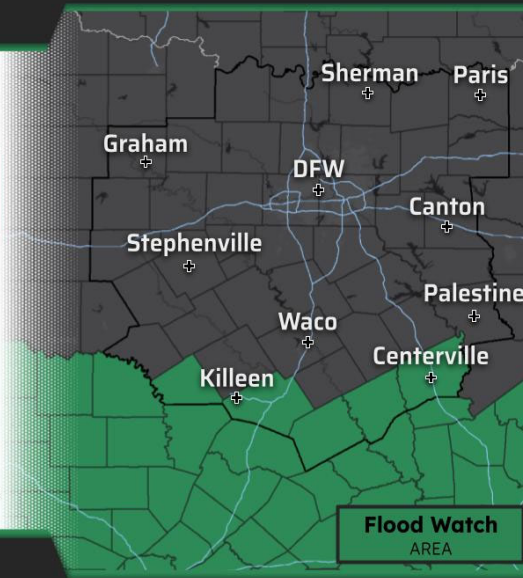
Turn Around Don't Drown! Never drive through barricades.



Use extra caution at low water crossings & poor drainage areas.



weather.gov/fwd  
National Weather Service - Fort Worth, TX  
Follow: X @NWSFortWorth



A Flood Watch is now in effect for our far southern Central Texas counties from 12 AM to 9 PM Friday due to periods of heavy rain. In the Watch area, you can reasonably expect 2-3 inches of rain with isolated higher amounts up to 4 inches. Make sure to keep updated with the forecast and remember to never drive through flood waters!

## Isolated Strong Storms Possible Friday

Stay Weather Aware.  
Have Multiple Ways to Receive Alerts.  
Latest info at [weather.gov/houston](https://weather.gov/houston)

This Evening & Overnight

### Friday's Severe Weather Outlook



### Key Messages

- A stalled boundary along the coast will bring widespread showers and isolated thunderstorms across the area on Friday.
- This is a conditional threat for severe thunderstorms: Storms may struggle to form, but if they do they could become strong.
- Greatest chance of strong thunderstorms will be south of the stalled boundary - likely positioned near or just south of I-10.
- Showers and storms will be possible all day, but greatest coverage will be during the afternoon.
- **Marginal Risk (level 1 of 5)** of severe weather for areas south of I-10 and west of Chambers County.



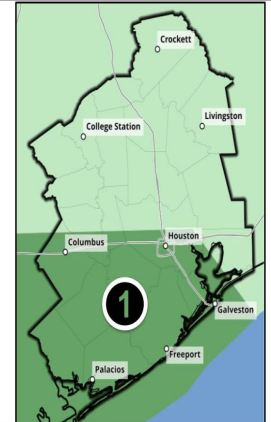
### Potential Impacts

- Damaging wind gusts and large hail
- Locally heavy rainfall
- An isolated tornado cannot be ruled out



### Actions

- Remain weather-aware!
- Be sure you can receive alerts of dangerous storms!



weather.gov/Houston

National Weather Service - Houston/Galveston, TX

Follow: X @NWSHouston

Severe Risk



Updated: Thu Apr 30, 2026 4:07 AM

A stalled boundary along the coast is expected to bring widespread showers and isolated thunderstorms on Friday. An isolated strong to severe storm will be possible south of I-10, where a Marginal Risk (level 1 of 5) is present. Potential impacts include damaging wind gusts, large hail, and the possibility of an isolated tornado.

# Weather Advisory/Statement/Watch/Warning Issued

DATE	WARNING TYPE	LOCATION
04/30/26	Special Weather Statement	Austin, Bastrop, Burnet, Colorado, Concho, Dimmit, Fort Bend, Gillespie, Harris, Jasper, Kimble, Lee, Llano, Mason, Maverick, McCulloch, Menard, Polk, San Jacinto, San Saba, Sutton, Travis, Trinity, Tyler, Walker, Waller, Webb, Wharton, and Williamson Counties
04/30/26	Severe Thunderstorm Warning	Bastrop, Blanco, Burnet, Caldwell, Dimmit, Hays, La Salle, Llano, Mason, San Saba, and Travis Counties
04/30/26	Flood Watch	Andrews, Austin, Bandera, Bastrop, Bell, Bexar, Blanco, Brazos, Brewster, Burleson, Burnet, Caldwell, Colorado, Comal, Concho, Crane, Crockett, Culberson, Dawson, Ector, Edwards, Fayette, Fort Bend, Gaines, Gillespie, Glasscock, Gonzales, Grimes, Guadalupe, Harden, Harris, Hays, Irion, Jasper, Jeff Davis, Kendall, Kerr, Kimble, Kinney, Lampasas, Lee, Leon, Liberty, Llano, Loving, Madison, Martin, Mason, Milam, McCulloch, Medina, Menard, Midland, Montgomery, Newton, Pecos, Polk, Reagan, Real, Reeves, Robertson, San Jacinto, San Saba, Schleicher, Sutton, Terrell, Tom Green, Travis, Trinity, Upton, Tyler, Uvalde, Val Verde, Walker, Waller, Ward, Wharton, Williamson, Wilson, and Winkler Counties

# Weather Advisory/Statement/Watch/Warning Issued

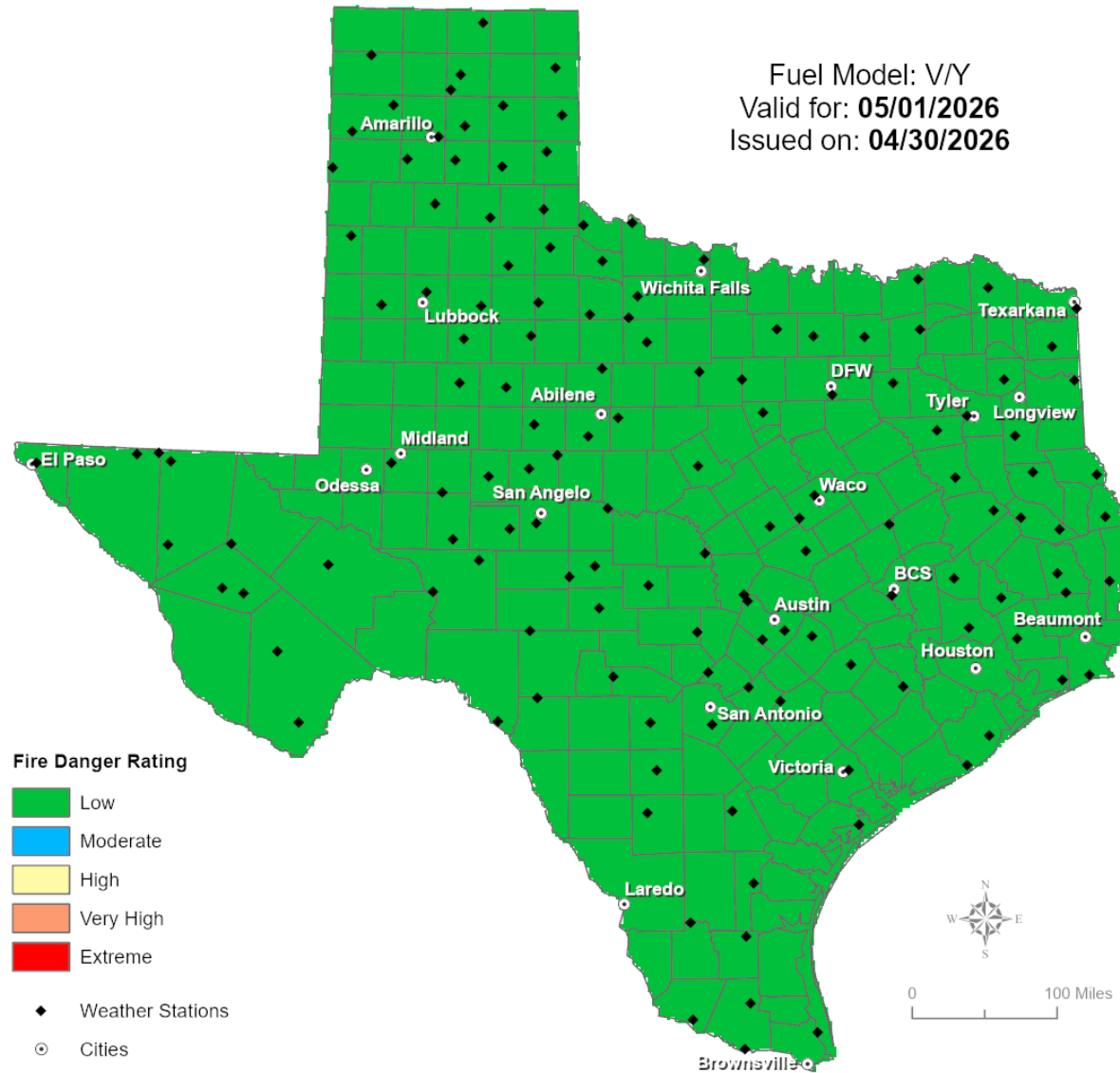
DATE	WARNING TYPE	LOCATION
04/30/26	Small Craft Advisory	Brazoria, Calhoun, Cameron, Jackson, Jefferson, Kenedy, Matagorda, and Willacy Counties
04/30/26	Airport Weather Warning	Bexar and Travis Counties
04/30/26	High Surf Advisory	Cameron, Kenedy, and Willacy Counties
04/30/26	Gale Watch	Aransas, Brazoria, Calhoun, Jackson, Kenedy, Kleberg, Matagorda, Nueces, Refugio, and San Patricio Counties
04/30/26	Gale Warning	Brazoria, Calhoun, Chambers, Galveston, Harris, and Matagorda Counties
05/01/26	Severe Thunderstorm Warning	Atascosa, Bee, Brazoria, Caldwell, Chambers, Colorado, DeWitt, Fort Bend, Frio, Galveston, Goliad, Gonzales, Guadalupe, Harris, Karnes, La Salle, Lavaca, Live Oak, Maverick, McMullen, Uvalde, Wharton, and Zavala Counties
05/01/26	Coastal Flood Advisory	Atascosa, Bexar, DeWitt, Frio, Gonzales, Guadalupe, Karnes, Medina, and Wilson Counties
05/01/26	Flash Flood Warning	Bexar, Comal, Culberson, Guadalupe, Loving, Medin, and Reeves Counties

# Weather Advisory/Statement/Watch/Warning Issued

DATE	WARNING TYPE	LOCATION
05/01/26	Gale Watch	Jefferson and Orange Counties
05/01/26	Gale Warning	Aransas, Calhoun, Kenedy, Kleberg, Nueces, Refugio, and San Patricio Counties
05/01/26	Flood Advisory	Bandera, Bexar, Caldwell, Comal, Fayette, Fort Bend, Gonzales, Guadalupe, Harris, Hays, Kendall, Lavaca, Medina, Montgomery and Waller Counties
05/01/26	Flood Watch	Brewster County
05/01/26	Airport Weather Warning	Bexar and Travis Counties
05/01/26	Small Craft Warning	Aransas, Calhoun, Kleberg, Nueces, Refugio, and San Patricio Counties
05/01/26	Rip Current Statement	Cameron and Willacy Counties
05/01/26	Wind Advisory	Aransas, Calhoun, Jackson, Kenedy, Kleberg, Nueces, Refugio, and San Patricio Counties
05/01/26	Special Weather Statement	Austin, Bexar, Chambers, Colorado, Comal, DeWitt, Fayette, Fort Bend, Gonzales, Guadalupe, Goliad, Harris, Hays, Jackson, Karnes, La Salle, Lavaca, Liberty, Live Oak, Matagorda, McMullen, Montgomery, Victoria, Waller, Washington, and Wharton Counties

# Fire Danger Forecast

## Forecast Fire Danger



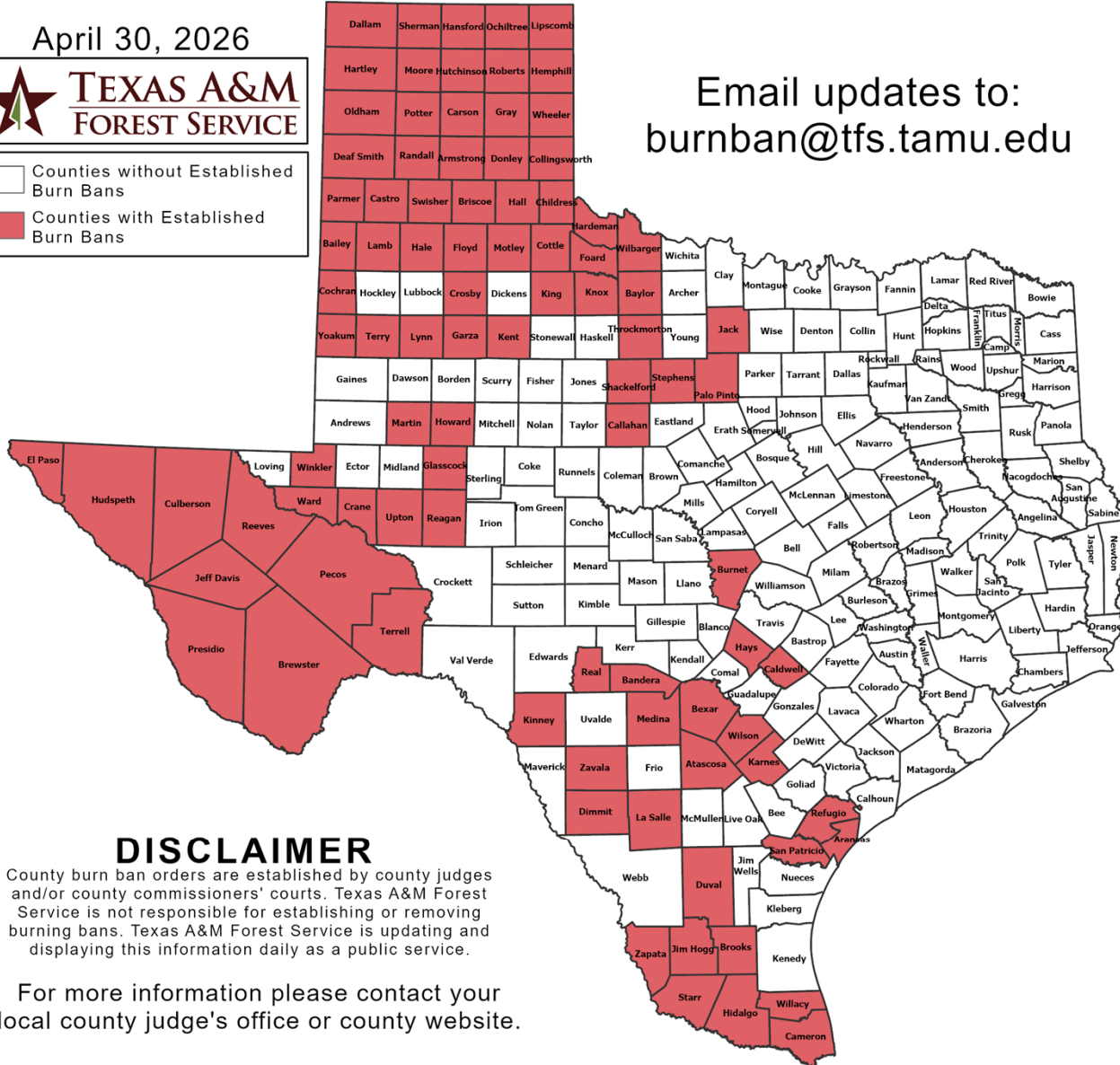
# Burn Ban

## OUTDOOR BURN BANS

April 30, 2026



Counties without Established Burn Bans  
 Counties with Established Burn Bans



Email updates to:  
[burnban@tfs.tamu.edu](mailto:burnban@tfs.tamu.edu)

### Counties with Burn Bans: 93

- Aransas
- Armstrong
- Atascosa
- Bailey
- Bandera
- Baylor
- Bexar
- Brewster
- Briscoe
- Brooks
- Burnet
- Caldwell
- Callahan
- Cameron
- Carson
- Castro
- Childress
- Cochran
- Collingsworth
- Cottle
- Crane
- Crosby
- Culberson
- Dallam
- Deaf Smith
- Dimmit
- Donley
- Duval
- El Paso
- Floyd
- Foard
- Garza
- Glasscock
- Gray
- Hale
- Hall
- Hansford
- Hardeman
- Hartley
- Hays
- Hemphill
- Hidalgo
- Howard
- Hudspeth
- Hutchinson
- Jack
- Jeff Davis
- Jim Hogg
- Karnes
- Kent
- King
- Kinney
- Knox
- Lamb
- La Salle
- Lipscomb
- Lynn
- Martin
- Medina
- Moore
- Motley
- Ochiltree
- Oldham
- Palo Pinto
- Parmer
- Pecos
- Potter
- Presidio
- Randall
- Reagan
- Real
- Reeves
- Refugio
- Roberts
- San Patricio
- Shackelford
- Sherman
- Starr
- Stephens
- Swisher
- Tarrant
- Terrell
- Terry
- Throckmorton
- Upton
- Ward
- Wheeler
- Wilbarger
- Willacy
- Wilson
- Winkler
- Yoakum
- Zapata
- Zavala

### DISCLAIMER

County burn ban orders are established by county judges and/or county commissioners' courts. Texas A&M Forest Service is not responsible for establishing or removing burning bans. Texas A&M Forest Service is updating and displaying this information daily as a public service.

For more information please contact your local county judge's office or county website.

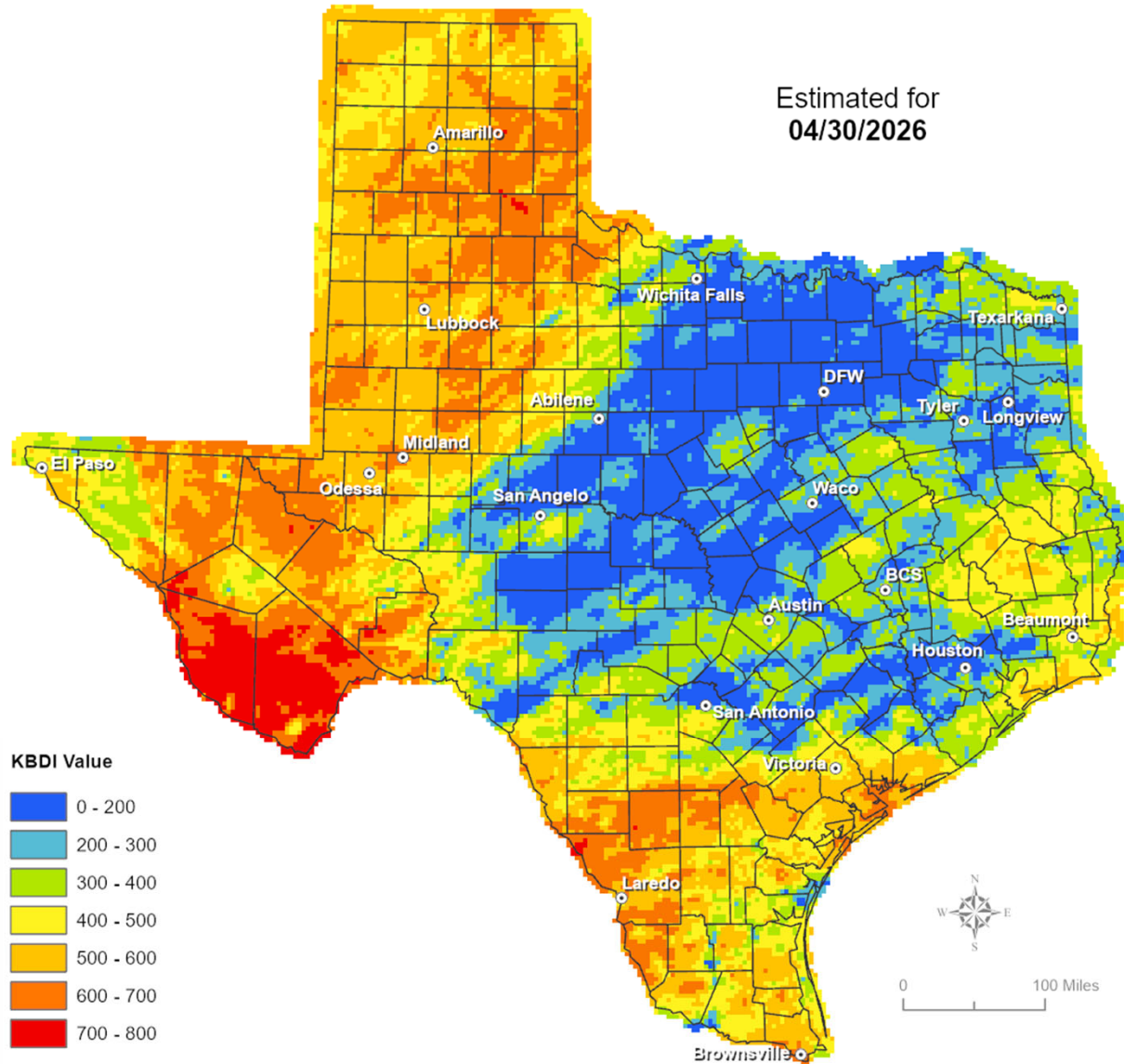
RED FLAG WARNINGS: [www.weather.gov](http://www.weather.gov)  
 Additional map formats available at <https://tfsweb.tamu.edu/Burnbans/>

# Keetch-Byram Drought

## Keetch-Byram Drought Index

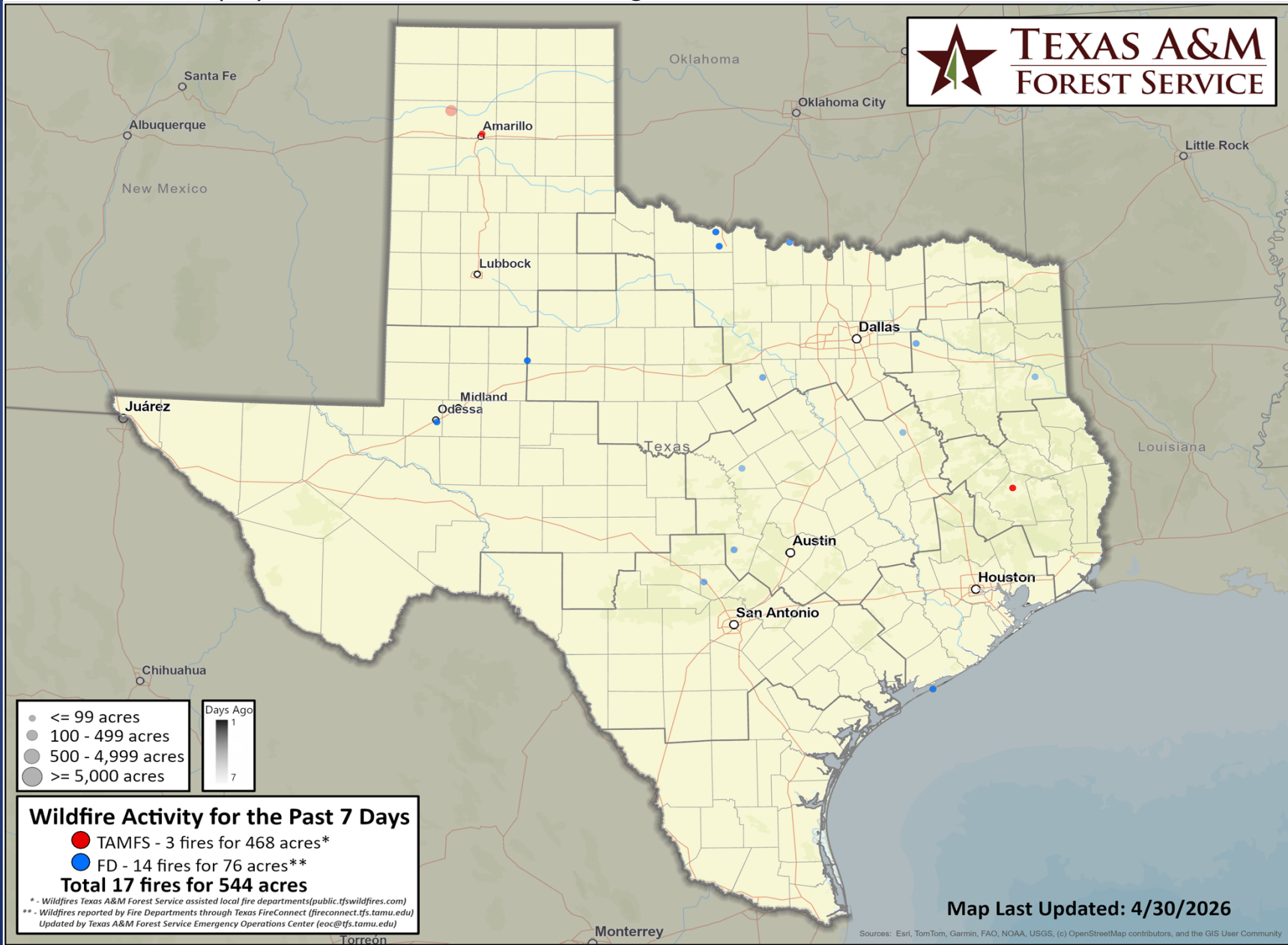
(4 km x 4 km resolution)

Estimated for  
04/30/2026



# Fire Activity (\*Last 24 Hours)

Report of 660 (+1) fires and 67,620 (+7) acres have been burned this year. There are 93 (-2) counties with burn bans. The Keetch–Byram Drought Index list contains 118 (-3) counties with an average over 400.



# Training

DATES		TITLE	COURSE	LOCATION
04/28/26	05/01/26	Instructional Presentation and Evaluation Skills	L-141	Fort Worth
04/30/26	05/01/26	Advanced Incident Command System for Complex Incidents	G-400	North Richland Hills

# Statewide Significant Events

DATES		LOCATION	EVENT
04/16/26	05/03/26	San Antonio	Fiesta San Antonio
04/29/26	05/02/26	Houston	FIRST Championship (K-12 Robotics Event)
04/30/26	05/10/26	Corpus Christi	Buccaneer Days
05/01/26	05/03/26	Fort Worth	NASCAR Weekend