

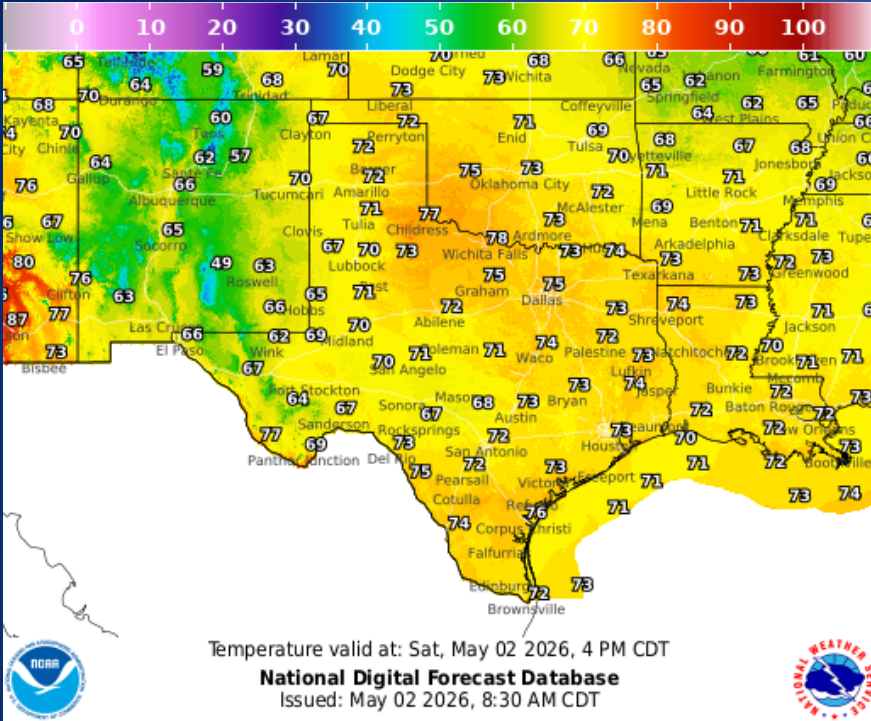
Incidents Reported to the State Operations Center (last 24 hours)

DATE	SUBJECT	LOCATION
05/01/26	Final Report of a Motor Vehicle Accident	Milam County
05/01/26	Initial Report of a Wind Event	Victoria County
05/01/26	Update Report of a Wind Event	Victoria County
05/01/26	Initial Report of Storm Damage	Calhoun County
05/02/26	Update Report #2 of a Wind Event	Victoria County
05/02/26	Update Report of Storm Damage	Calhoun County
05/02/26	Initial Report of a Road Closure of IH-10 West	Gonzales County
05/02/26	Final Report of a Road Closure of IH-10 West	Gonzales County

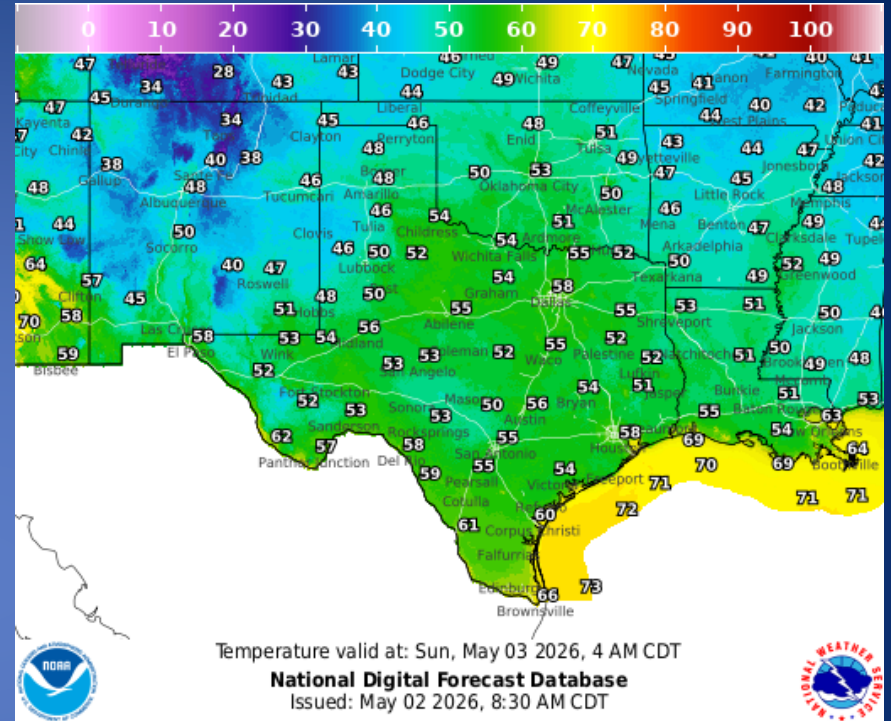
Informational Products Distributed by the State Operations Center

DATE	SUBJECT
05/01/26	NWS Fort Worth: Potential for Flooding and Strong Storms in Central Texas Today; Rain in North Texas
05/01/26	Daily Situation Report [25-0026 02JUL Severe Weather]
05/01/26	Daily Situation Report [26-0001 Wildfire Season 2026]
05/01/26	Daily Situation Report [26-0010 09APR Severe Weather]
05/01/26	NWS Corpus Christi: Gale Warning / Severe Thunderstorms / Flash Flooding Risk
05/01/26	NWS West Gulf RFC: Heavy Rain Event Ongoing, Rivers Are Responding
05/01/26	NWS Austin/San Antonio: Flood Risk Continues through the Afternoon
05/02/26	Daily NWS Threat Brief
05/02/26	NWS Brownsville: High Surf Advisory & High Risk of Rip Currents

Weather Forecast

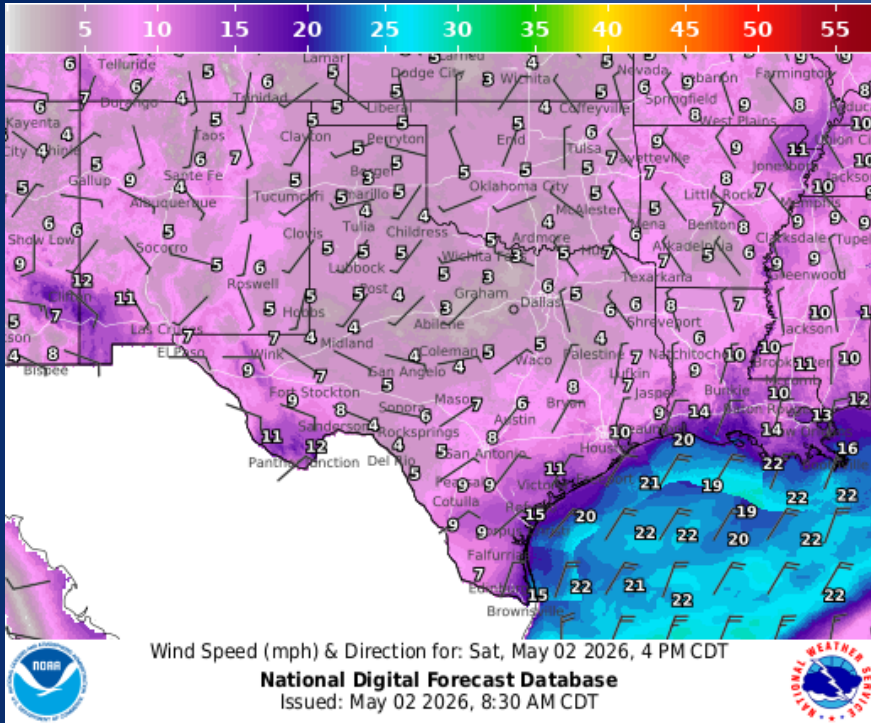


Highs

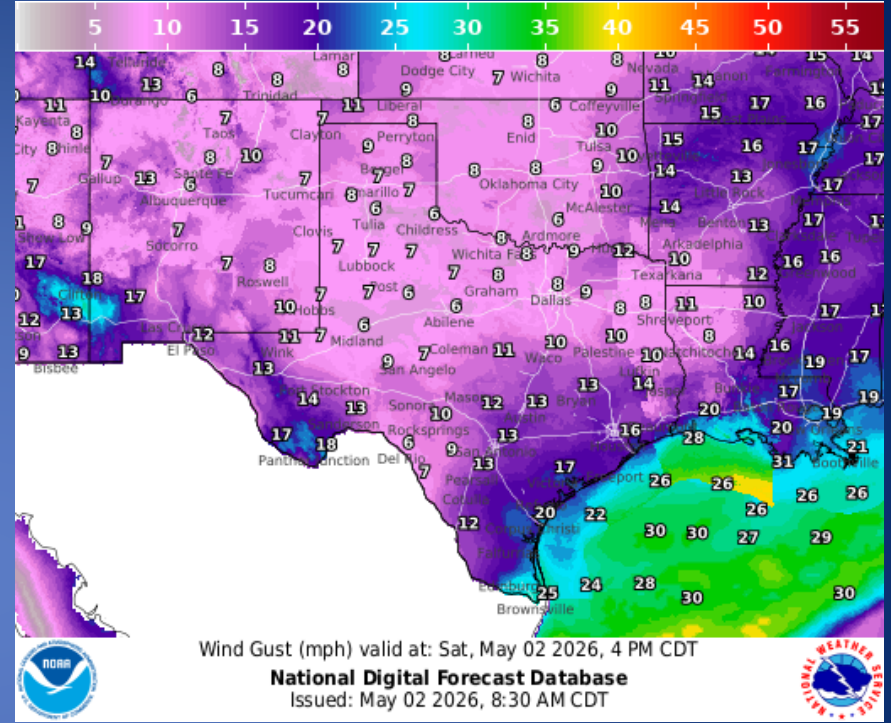


Lows

Weather Forecast



Wind Speed



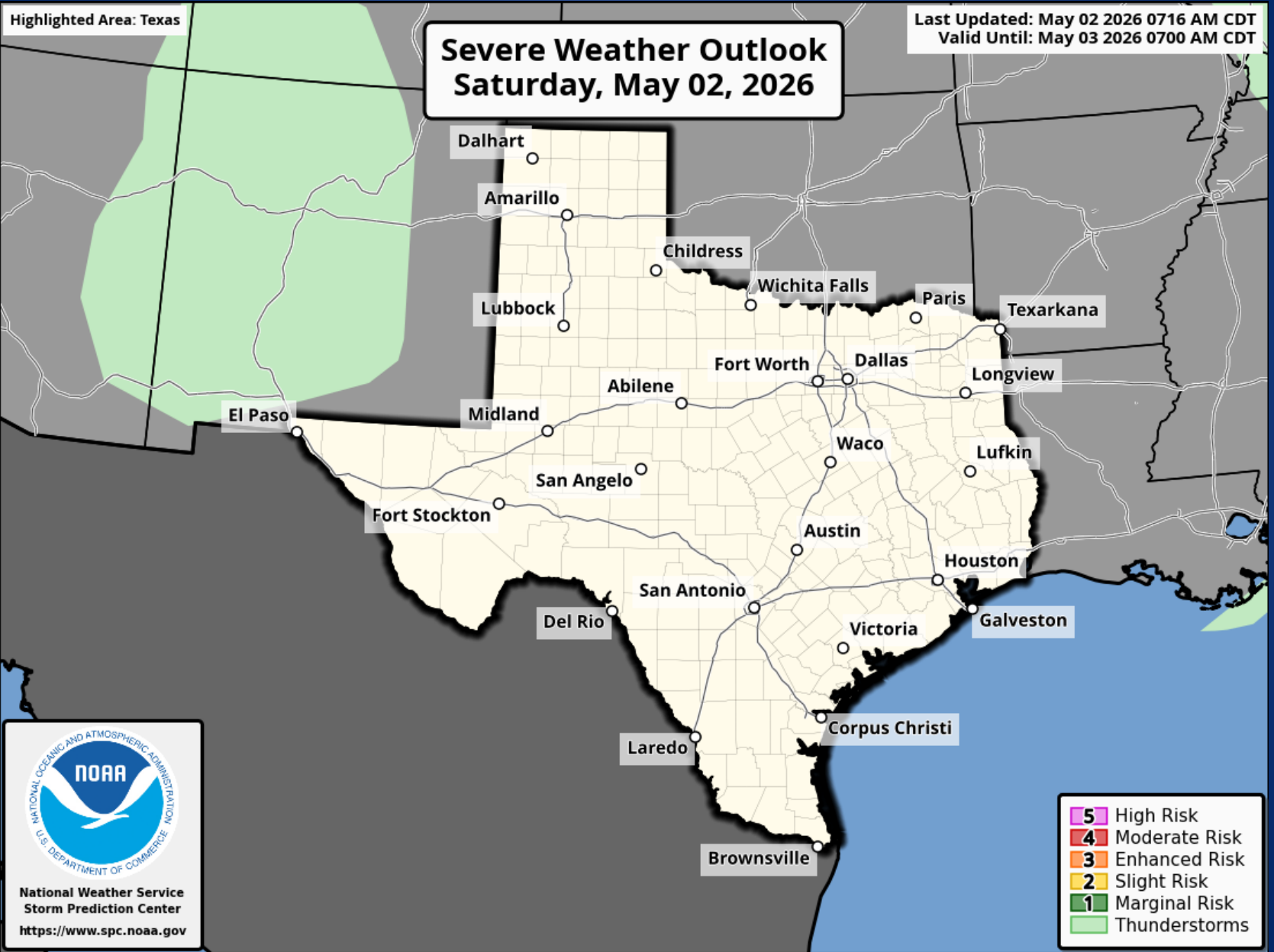
Wind Gust

Hazardous Weather

Highlighted Area: Texas

Last Updated: May 02 2026 0716 AM CDT
Valid Until: May 03 2026 0700 AM CDT

Severe Weather Outlook Saturday, May 02, 2026



- 5** High Risk
- 4** Moderate Risk
- 3** Enhanced Risk
- 2** Slight Risk
- 1** Marginal Risk
- Thunderstorms

National Weather Service
Storm Prediction Center
<https://www.spc.noaa.gov>

Hazardous Weather

Gale Warning

In Effect Friday Evening Thru Midday Saturday



- High Island to Matagorda Shipping Channel | 0-60 NM
- Galveston Bay & Matagorda Bay

SEAS

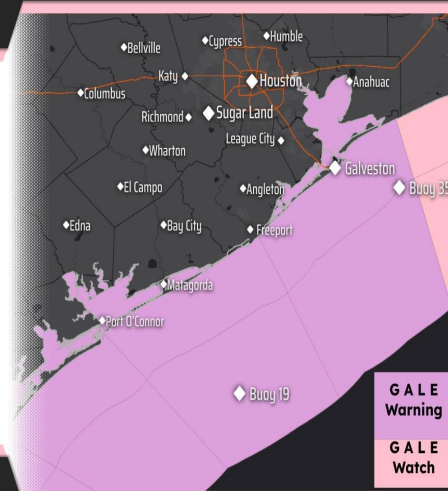
- 6-9 ft near shore
- 9-13 ft off shore
- Very rough bay waters

WIND

- NE 25-35 KT with 40 KT gusts



- Wind and wave conditions will be hazardous.
- Inexperienced mariners, especially those operating smaller vessels, should avoid navigating in these conditions.



GALE Warning
GALE Watch



NATIONAL WEATHER SERVICE
HOUSTON/GALVESTON
Follow: [X](#) [f](#) @NWSHouston

Updated: May 1, 2026

Strong north winds and hazardous wave conditions will impact the bays and coastal waters tonight and Saturday morning in the wake of a cold front. Expect northeast winds gusting 35 to 40 knots at times. Seas will build to 6 to 9 feet nearshore, 9 to 13 feet offshore.

Gale Warning | Wind Advisory

7 PM Friday through 10 AM Saturday



- Port A to Matagorda Shipping Channel | 0-60 NM
- All Bays
- Inland and Coastal South Texas

SEAS

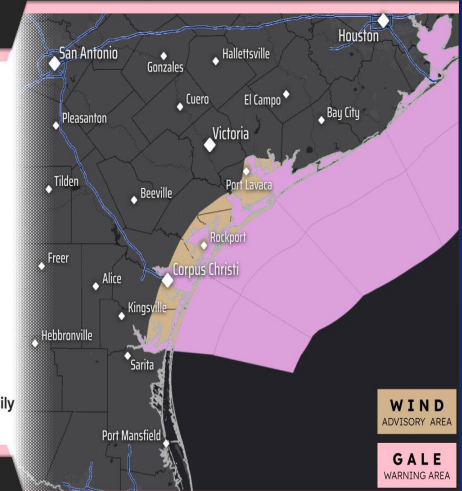
- 8-13 feet
- Bays occasionally rough to rough

WIND

- N 20-30 knots
- Gusts up to 40 knots



- Wind and wave conditions will be hazardous.
- Inexperienced mariners, especially those operating smaller vessels, should avoid navigating in these conditions.
- Lightweight and unsecured outdoor objects are easily blown around in these conditions



WIND Advisory AREA
GALE Warning AREA



NATIONAL WEATHER SERVICE
CORPUS CHRISTI
Follow: [X](#) [f](#) @NWSCorpus

Updated: May 1, 2026

A cold front will move through the region this afternoon. Strong winds in the wake of the front tonight into Saturday morning will promote frequent gusts to Gale over the Gulf waters and gusts up to 40 mph across the islands and Coastal Bend. Inexperienced mariners, especially in smaller vessels, should avoid navigating in these hazardous conditions. Residents should secure outdoor objects.

Hazardous Weather

Coastal Flood Statement

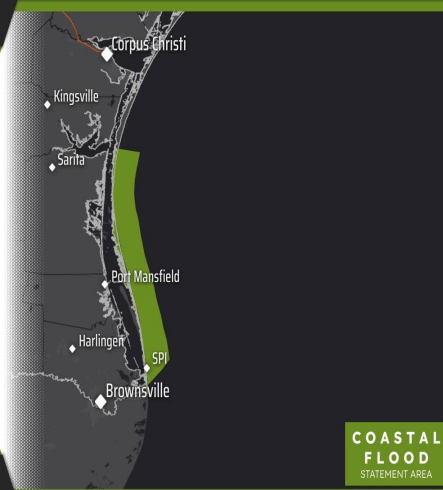
Latest info at weather.gov/bro

Through 2 PM Today

Through 2 PM Today

Cameron, Willacy, and Kenedy Islands

- Minor Coastal Flooding
- Narrow to Impassable Beaches



COASTAL FLOOD STATEMENT AREA

NATIONAL WEATHER SERVICE
BROWNSVILLE/RIO GRANDE VALLEY
Follow: [X](#) [f](#) @NWSBrownsville

Updated: May 2, 2026

A Coastal Flood Statement is in effect for the Cameron, Willacy and Kenedy Islands for isolated minor coastal flooding until 2 PM this afternoon.

Small Craft Advisory

Latest info at weather.gov/bro

Until 1 AM Sunday

- Gulf Waters (0-60 nm)
- Laguna Madre

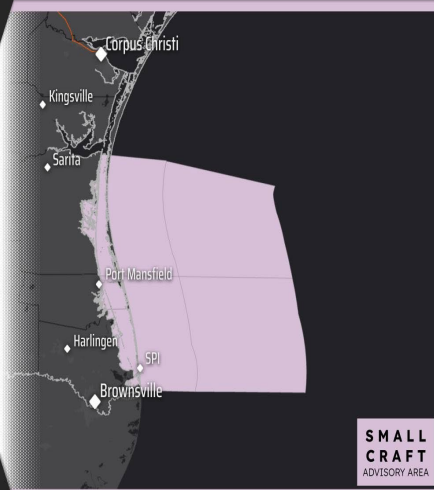
SEAS

- 6-11 Ft

WIND

- N 15-25 KT
- Gust: 30 KT

- Wind and wave conditions will be hazardous for small craft.
- Inexperienced mariners, especially those operating smaller vessels, should avoid navigating in these conditions.



SMALL CRAFT ADVISORY AREA

NATIONAL WEATHER SERVICE
BROWNSVILLE/RIO GRANDE VALLEY
Follow: [X](#) [f](#) @NWSBrownsville

Updated: May 2, 2026

A Small Craft Advisory remains in effect until 1 AM Sunday. North winds 15 to 25 knots with gusts up to 30 knots and seas up to 11 feet will be hazardous to small craft.

Weather Advisory/Statement/Watch/Warning Issued

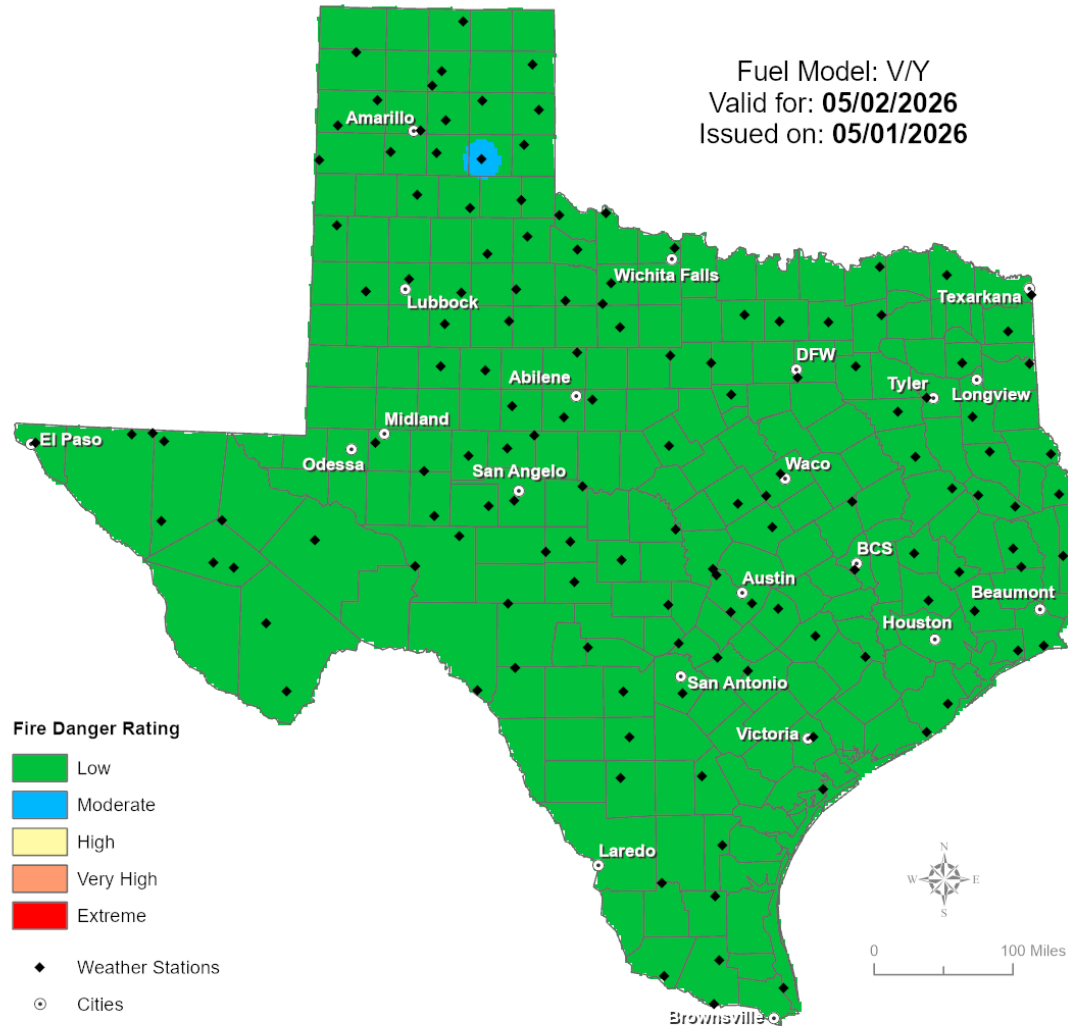
DATE	WARNING TYPE	LOCATION
05/01/26	Flash Flood Warning	Andrews, Bexar, Culberson, Ector, Gaines, Guadalupe, Midland, Pecos, Reagan, and Upton Counties
05/01/26	Special Weather Statement	Atascosa, Bee, Brazoria, Calhoun, Cameron, Chambers, Colorado, Fort Bend, Frio, Galveston, Harris, Jackson, Kenedy, La Salle, Live Oak, Matagorda, McMullen, Uvalde, Wharton, Willacy, Wilson, and Zavala Counties
05/01/26	Flood Warning	Anderson, Angelina, Calhoun, Cherokee, Guadalupe, Nacogdoches, Refugio, and Victoria Counties
05/01/26	Airport Weather Warning	Bexar County
05/01/26	Special Marine Warning	Aransas, Brazoria, Calhoun, Chambers, Galveston, Harris, Jackson, Jefferson, Kleberg, Matagorda, Nueces, Refugio, San Patricio, and Victoria Counties
05/01/26	Wind Advisory	Jefferson and Orange Counties
05/01/26	Flood Advisory	Atascosa, Bexar, Brazoria, Chambers, Coke, Crockett, Fort Bend, Frio, Galveston, Harris, Irion, Liberty, Medina, Montgomery, Schleicher, Sterling, and Tom Green Counties

Weather Advisory/Statement/Watch/Warning Issued

DATE	WARNING TYPE	LOCATION
05/01/26	Frost Advisory	Deaf Smith, Dallam, Hansford, Hartley, Moore, Ochiltree, Oldham, Potter, Randall, and Sherman Counties
05/01/26	Severe Thunderstorm Warning	Atascosa, Bee, Brazoria, Calhoun, Chambers, DeWitt, Galveston, Goliad, Jackson, Karnes, Live Oak, Matagorda, Refugio, Victoria, Wharton, and Wilson Counties
05/01/26	Flood Watch	Austin, Colorado, Fort Bend, Harris, Liberty, Waller, and Wharton Counties
05/01/26	Gale Warning	Jefferson County
05/01/26	Small Craft Advisory	Jefferson County

Fire Danger Forecast

Forecast Fire Danger



Burn Ban

OUTDOOR BURN BANS

May 01, 2026

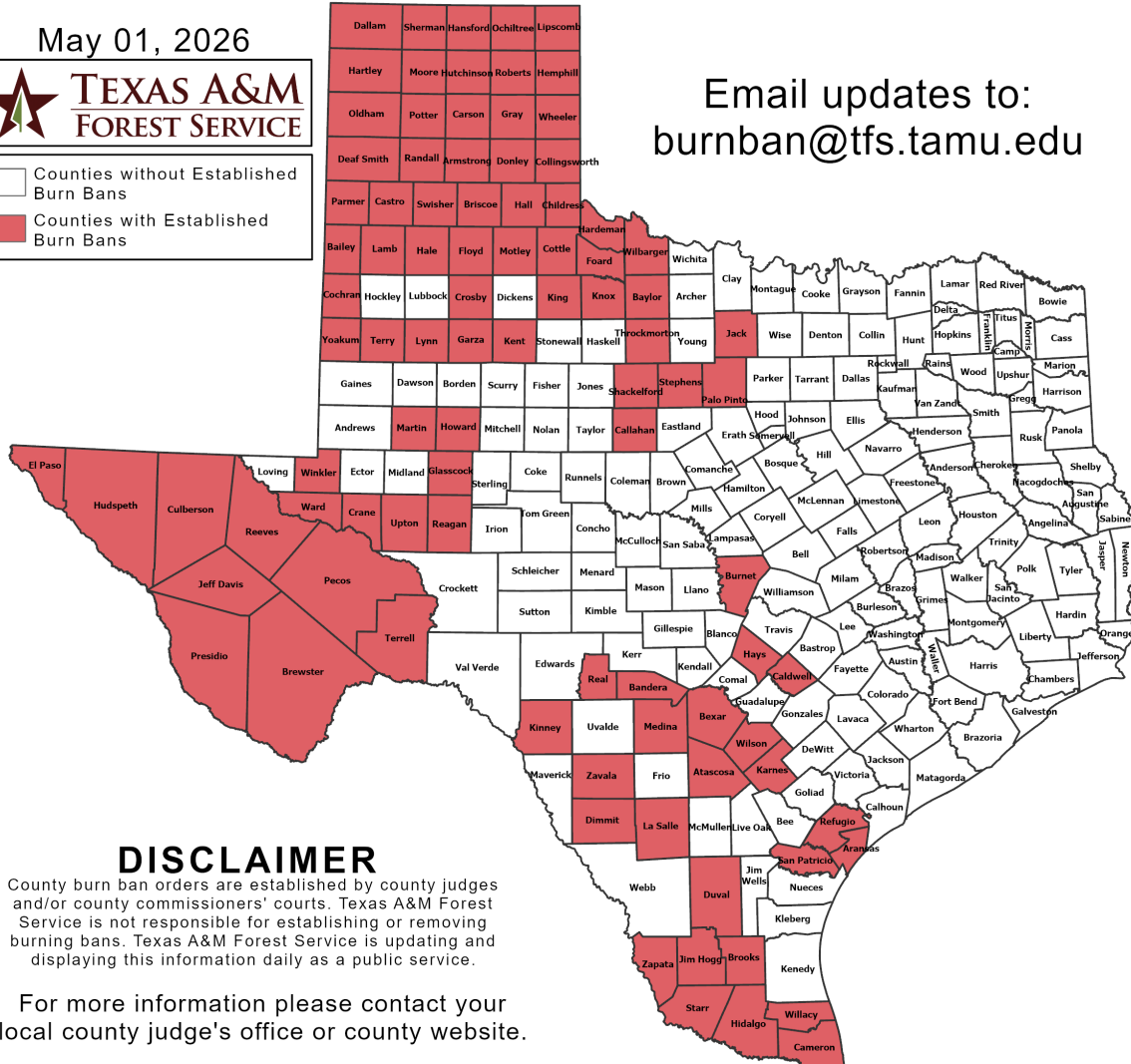


Counties without Established Burn Bans
 Counties with Established Burn Bans

Email updates to:
burnban@tfs.tamu.edu

Counties with Burn Bans: 93

- | | | |
|---------------|------------|--------------|
| Aransas | Garza | Oldham |
| Armstrong | Glasscock | Palo Pinto |
| Atascosa | Gray | Parmer |
| Bailey | Hale | Pecos |
| Bandera | Hall | Potter |
| Baylor | Hansford | Presidio |
| Bexar | Hardeman | Randall |
| Brewster | Hartley | Reagan |
| Briscoe | Hays | Real |
| Brooks | Hemphill | Reeves |
| Burnet | Hidalgo | Refugio |
| Caldwell | Howard | Roberts |
| Callahan | Hudspeth | San Patricio |
| Cameron | Hutchinson | Shackelford |
| Carson | Jack | Sherman |
| Castro | Jeff Davis | Starr |
| Childress | Jim Hogg | Stephens |
| Cochran | Karnes | Swisher |
| Collingsworth | Kent | Terrell |
| Cottle | King | Terry |
| Crane | Kinney | Throckmorton |
| Crosby | Knox | Upton |
| Culberson | Lamb | Ward |
| Dallam | La Salle | Wheeler |
| Deaf Smith | Lipscomb | Wilbarger |
| Dimmit | Lynn | Willacy |
| Donley | Martin | Wilson |
| Duval | Medina | Winkler |
| El Paso | Moore | Yoakum |
| Floyd | Motley | Zapata |
| Foard | Ochiltree | Zavala |



DISCLAIMER

County burn ban orders are established by county judges and/or county commissioners' courts. Texas A&M Forest Service is not responsible for establishing or removing burning bans. Texas A&M Forest Service is updating and displaying this information daily as a public service.

For more information please contact your local county judge's office or county website.

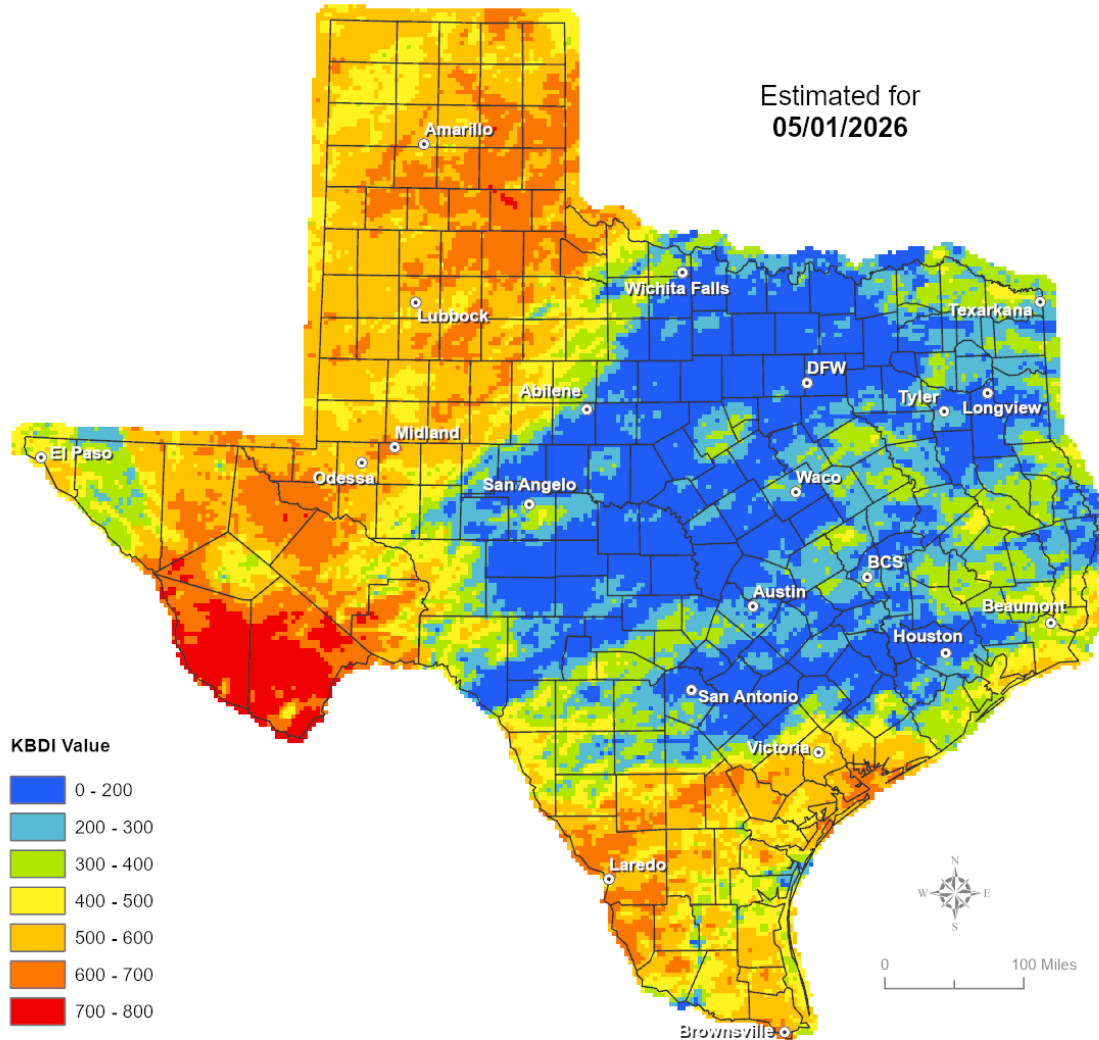
RED FLAG WARNINGS: www.weather.gov
 Additional map formats available at <https://tfsweb.tamu.edu/Burnbans/>

Keetch-Byram Drought

Keetch-Byram Drought Index

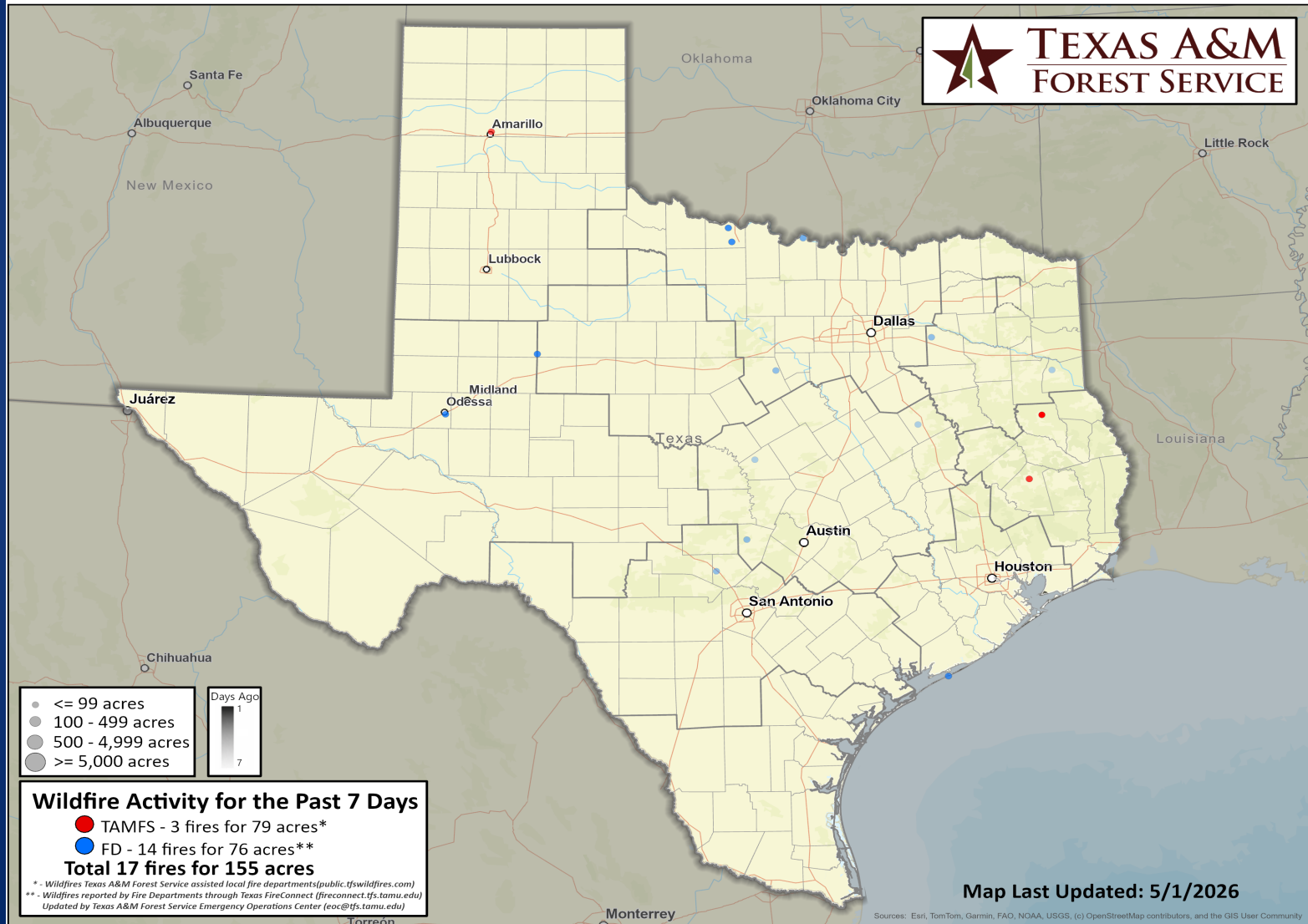
(4 km x 4 km resolution)

Estimated for
05/01/2026



Fire Activity (*Last 24 Hours)

Report of 661 (+1) fires and 67,621 (+1) acres have been burned this year. There are 93 (No Change) counties with burn bans. The Keetch–Byram Drought Index list contains 107 (-11) counties with an average over 400.



Statewide Significant Events

DATES		LOCATION	EVENT
04/16/26	05/03/26	San Antonio	Fiesta San Antonio
04/29/26	05/02/26	Houston	FIRST Championship (K-12 Robotics Event)
04/30/26	05/10/26	Corpus Christi	Buccaneer Days
05/01/26	05/03/26	Fort Worth	NASCAR Weekend