



# FEMA



Prepared by  
*Andy Bollenbacher*

# FEMA Region 6 Weather Threat Briefing

Sunday, May 03, 2026

**Disclaimer:** The purpose of this briefing is to provide a **Regional** weather threat assessment and is meant as a general overview. County/Parish decision makers should consult their local NWS forecast offices for the latest detailed, local weather information. To find your local NWS forecast office, go to [www.weather.gov/srh](http://www.weather.gov/srh).





# Summary

- **Severe Storms:**

- Slight risk (level 2 of 5) for severe storms Tuesday in portions of E OK, AR, N/E TX.
- Slight risk Wednesday in E TX, S AR, LA.
- Monitoring for severe weather next weekend in the Southern Plains.

- **Flash Flooding:**

- Marginal risk (level 1 of 4) for AR Tuesday; and E TX, AR, LA Wednesday.

- **Fire Weather:**

- Elevated (level 1 of 3) fire weather concerns tomorrow in the TX Panhandle.

- **River Flooding:**

- Cache River at Patterson in AR is in minor flood stage through early Tuesday morning.
- Monitoring rivers in S TX, S LA from the heavy rain.





# FEMA Region 6 Threat Matrix

Next 7 days

	Sunday, May 3	Monday, May 4	Tuesday, May 5	Wednesday, May 6	Thursday, May 7	Friday, May 8	Saturday, May 9
Severe Storms			E OK, AR, N/ETX	ETX, S AR, LA			Southern Plains
Heavy Rain / Flash Flooding			AR	ETX, AR, LA			
Heat							
Fire Weather		TX Panhandle					
Winter Weather							
River Flooding	NE AR, STX, S LA	STX, S LA, NE AR	NE AR				

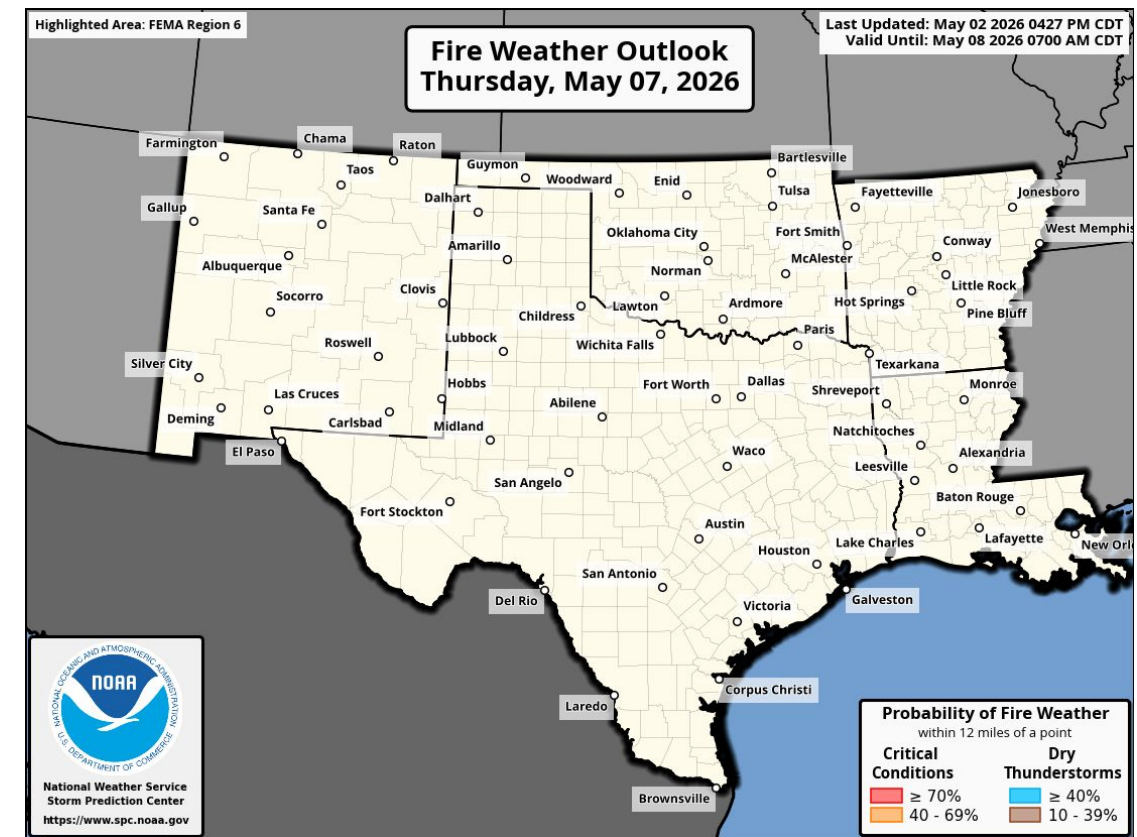
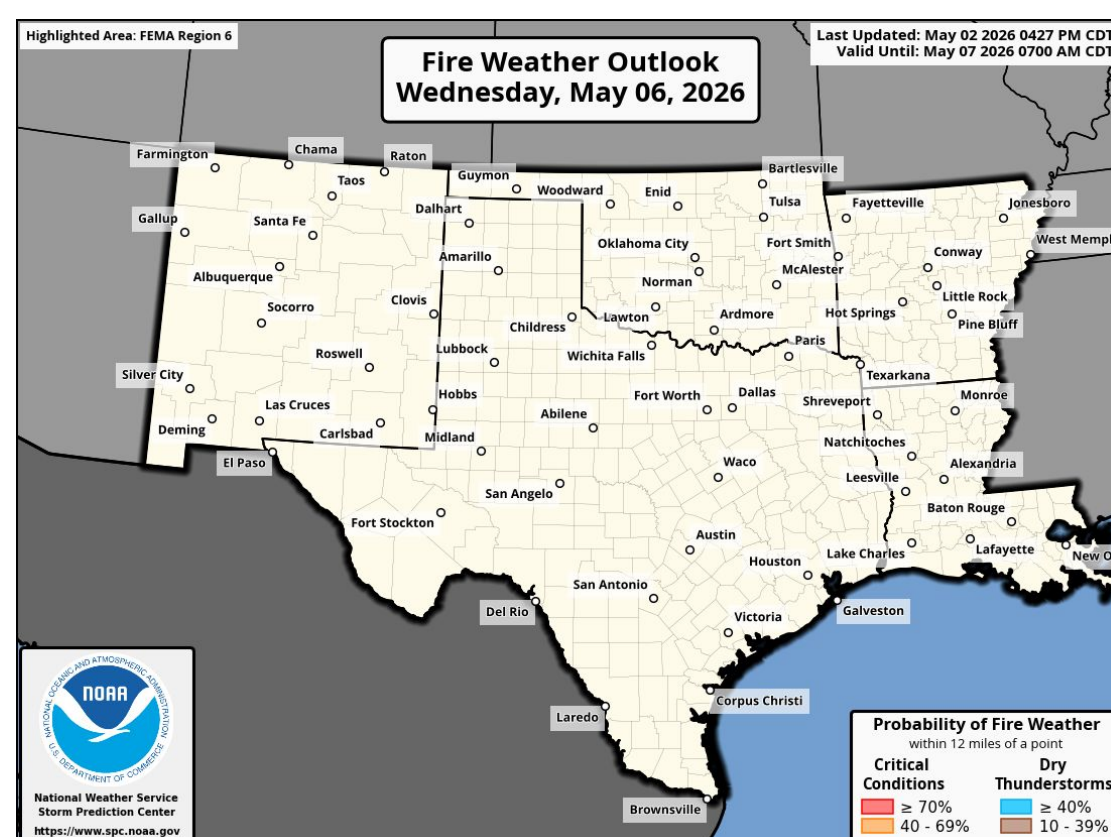
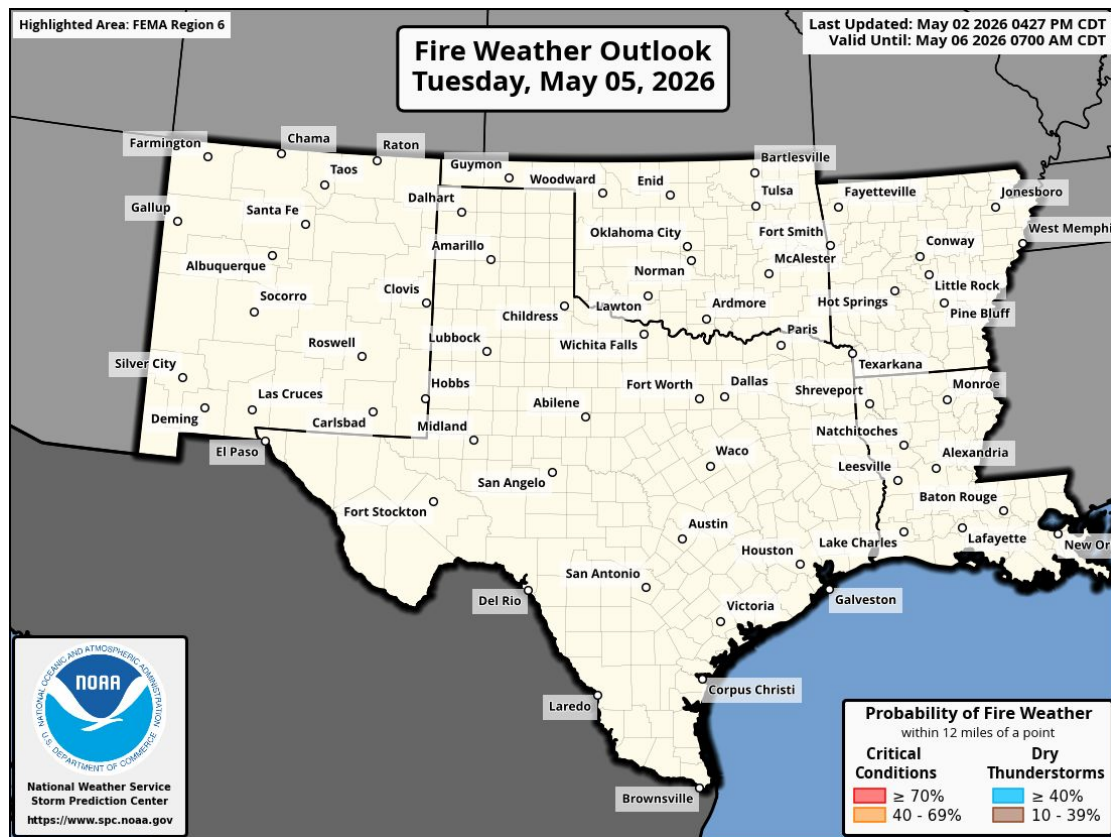
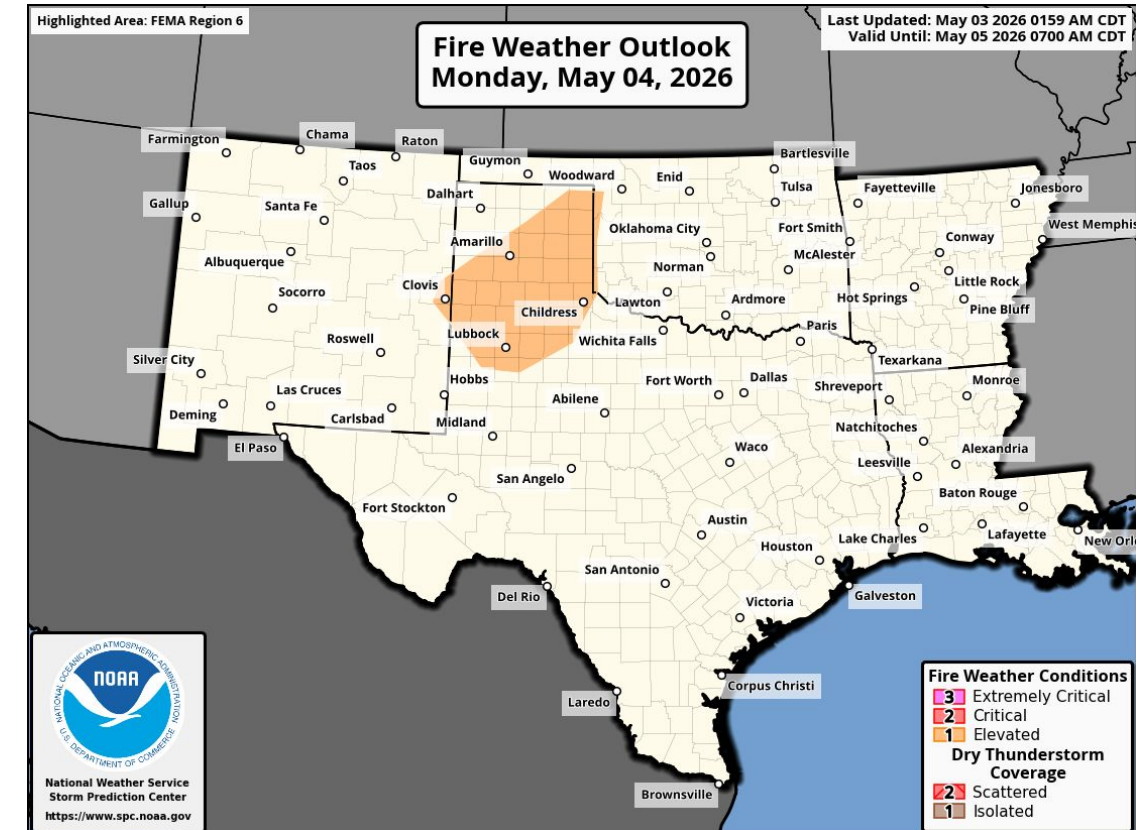
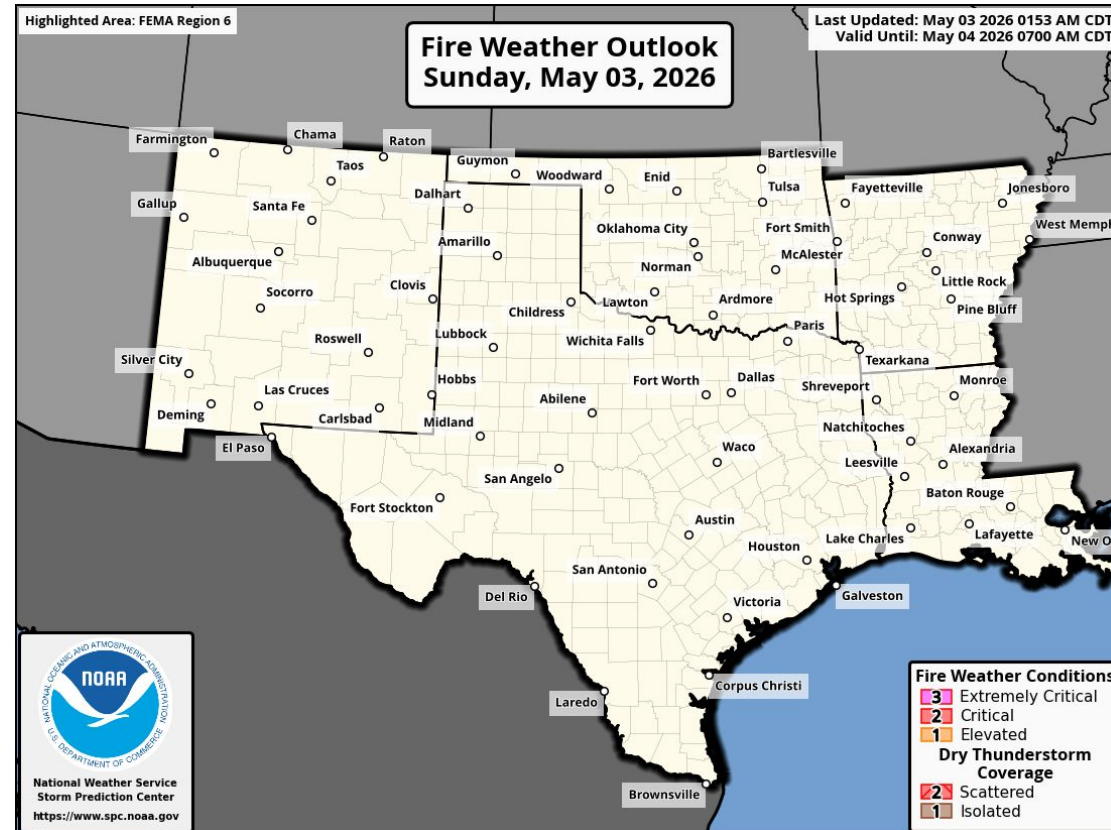
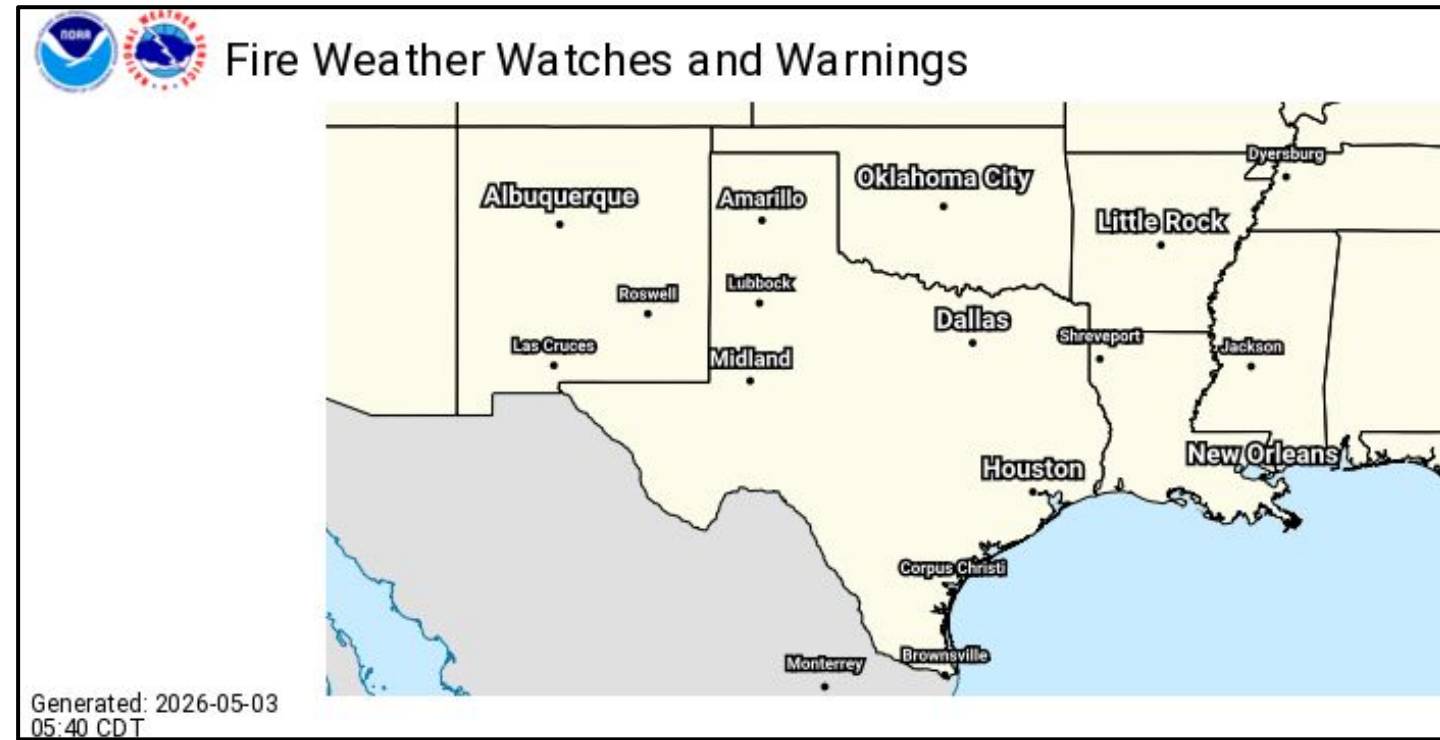
*\*Threat levels are based on FEMA Region 6 criteria. State or local threat level criteria may differ.\**


*For more details on the colors in the threat matrix refer to the last slide in this briefing.*

Risk Levels	Little to None	Minor	Moderate	Major	Extreme
-------------	----------------	-------	----------	-------	---------



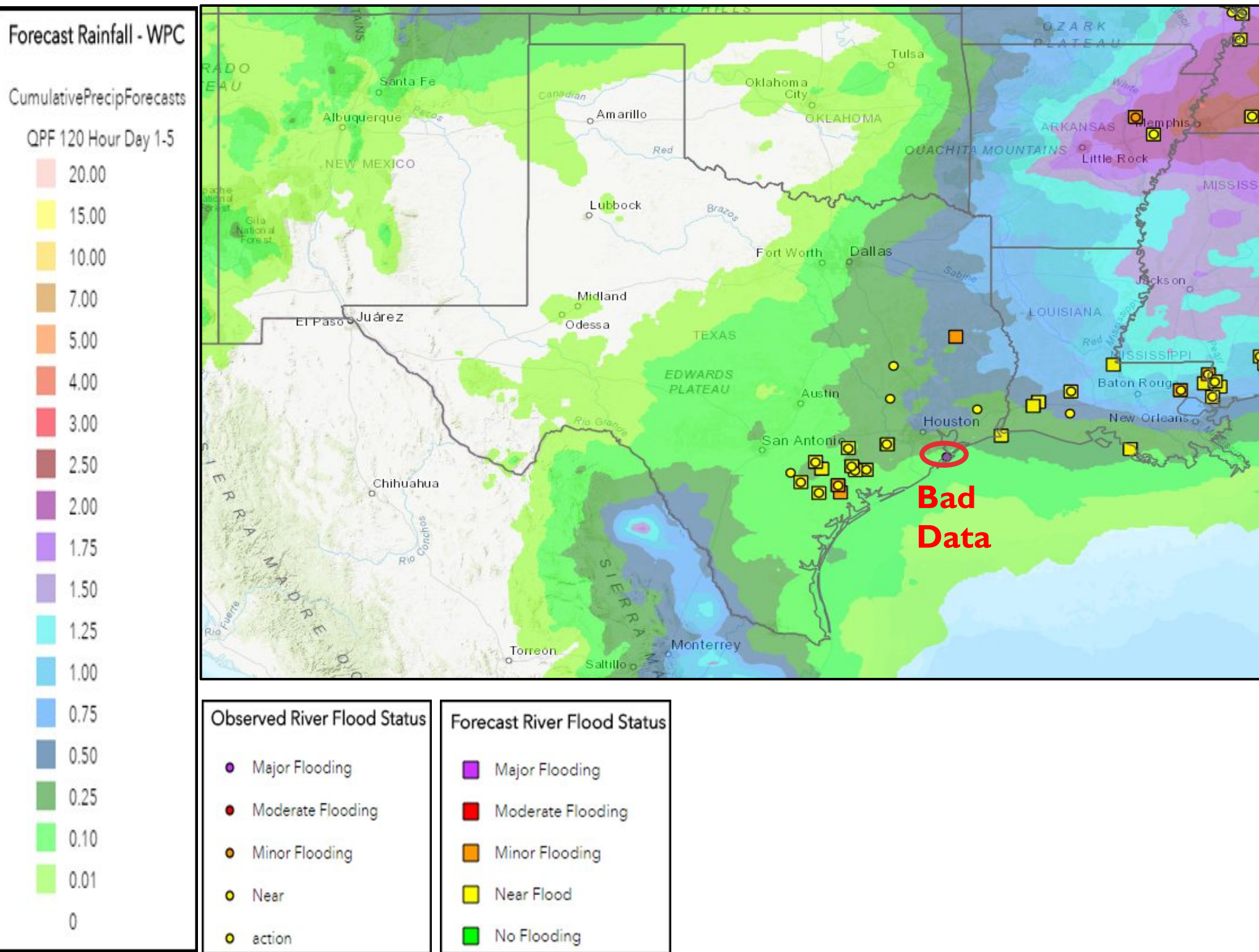
# Fire Weather Outlooks





# 5-Day Precipitation Forecast & River Flood Status

Note: Even though the image displays 5 days of forecasted rainfall, river forecasts only include 1-2 days of rainfall



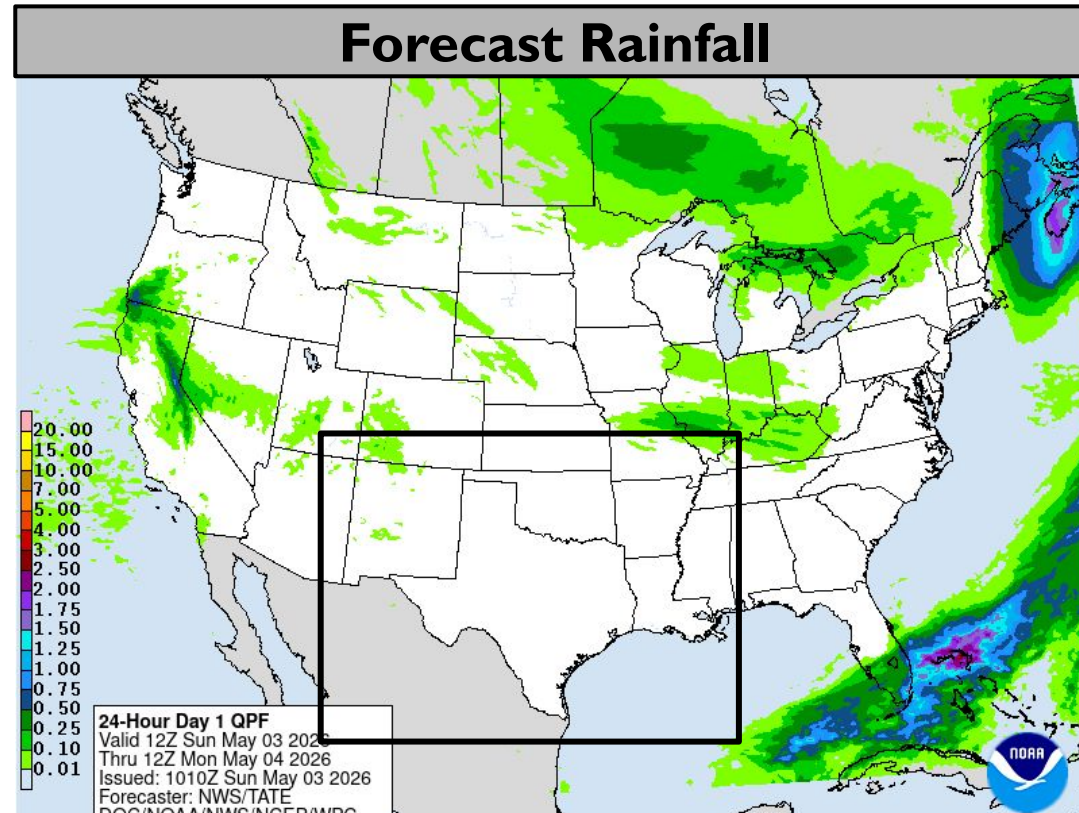
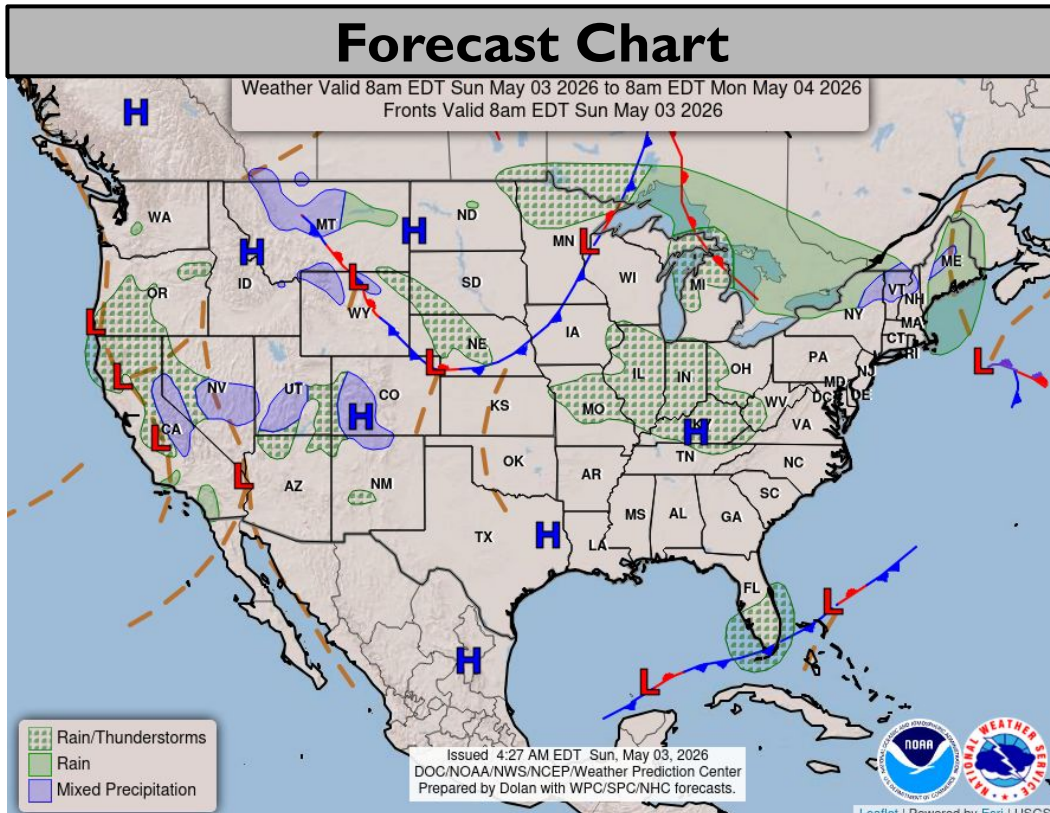
**Heavy rainfall from Friday in S TX, LA will lead to action stage/minor river flooding in lowland areas in SE TX.**

**Cache River at Patterson in AR in Minor flood stage through Tuesday morning. Impacts to low swampy timberland.**

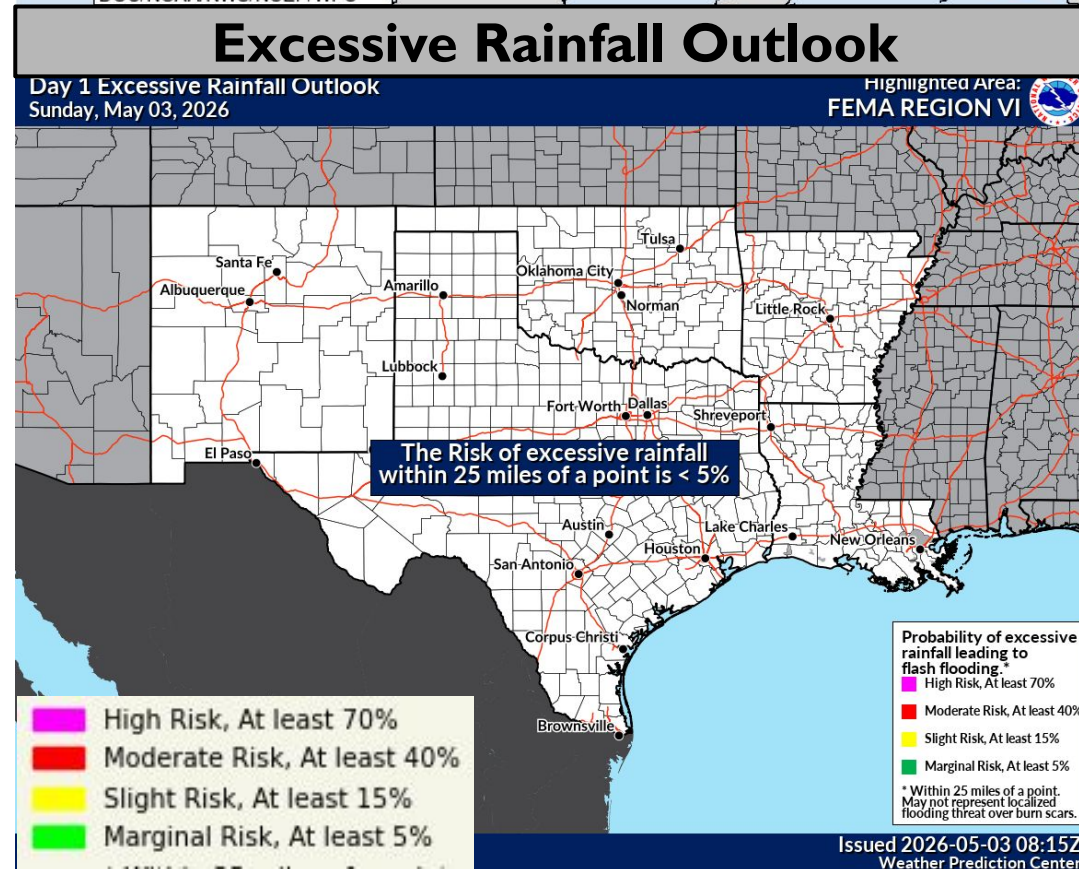
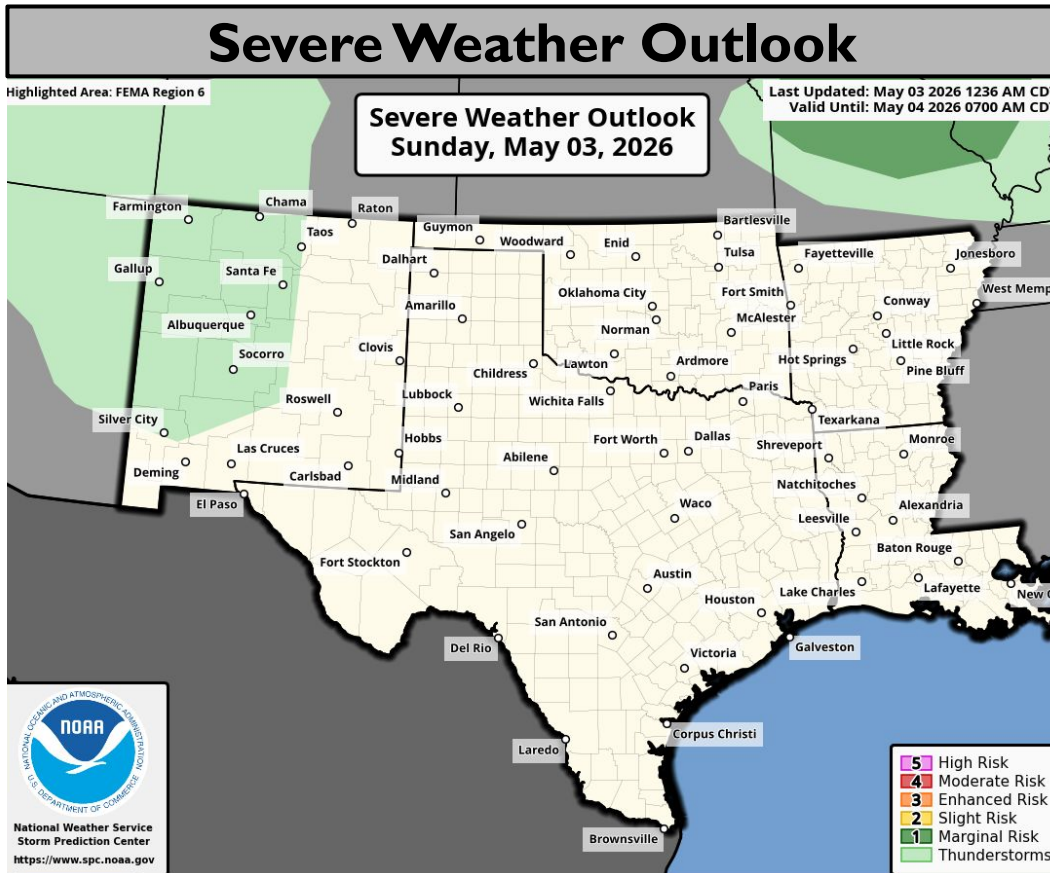
*Note: Numerical levels (e.g. level 1 of 4) will not be assigned to riverine flooding due to the varying levels of impacts across flood categories.*



# Today's Weather

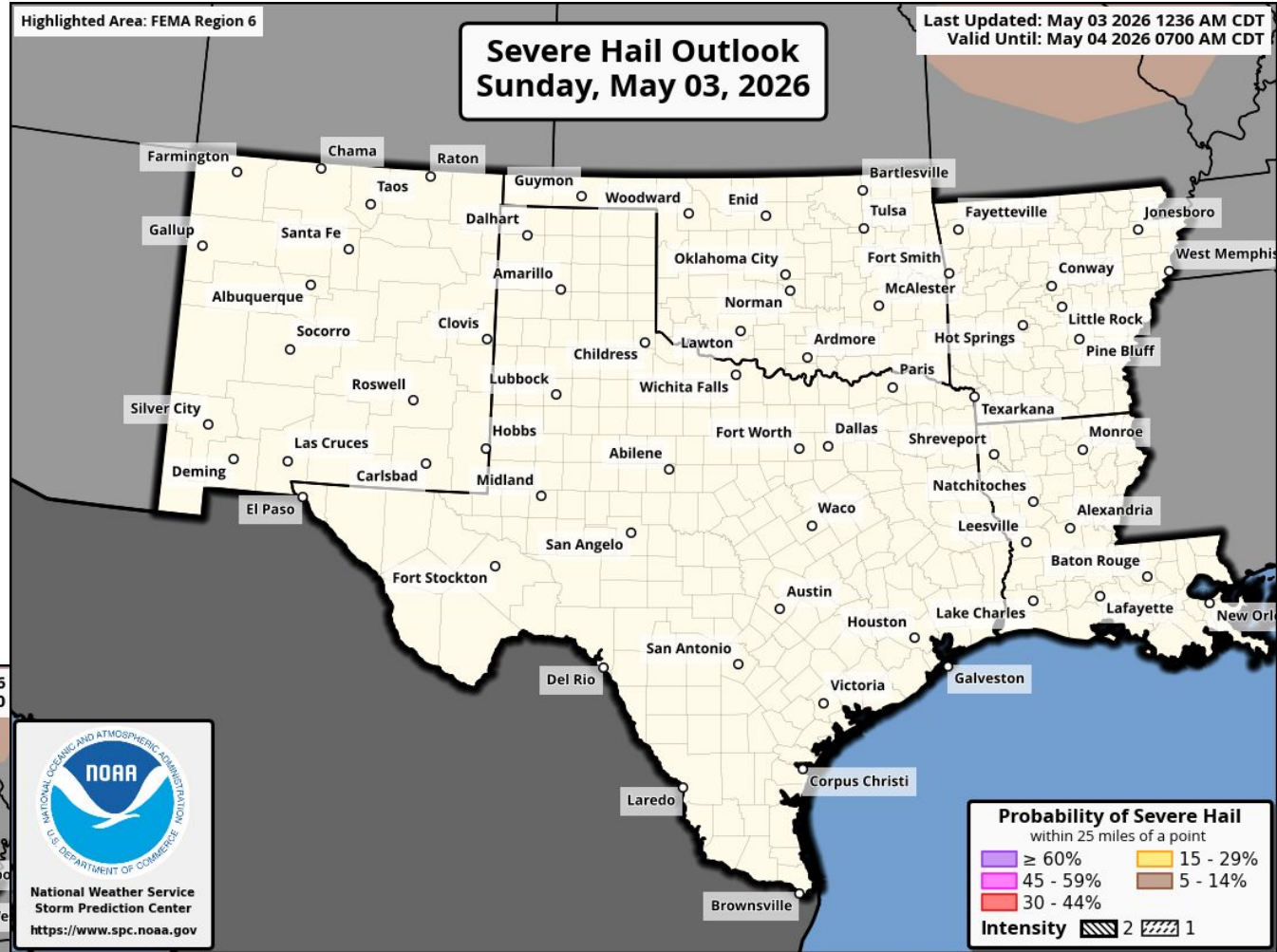
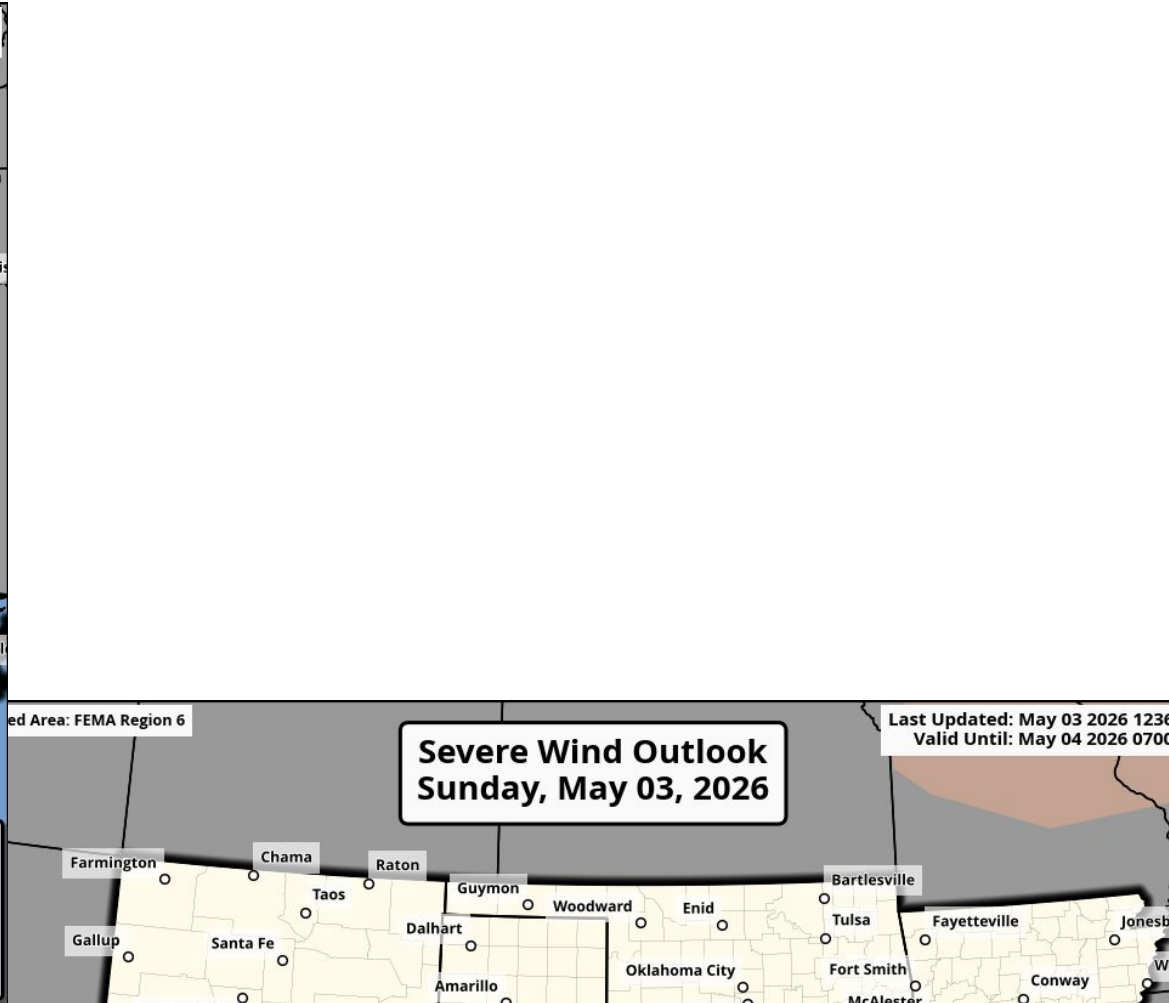
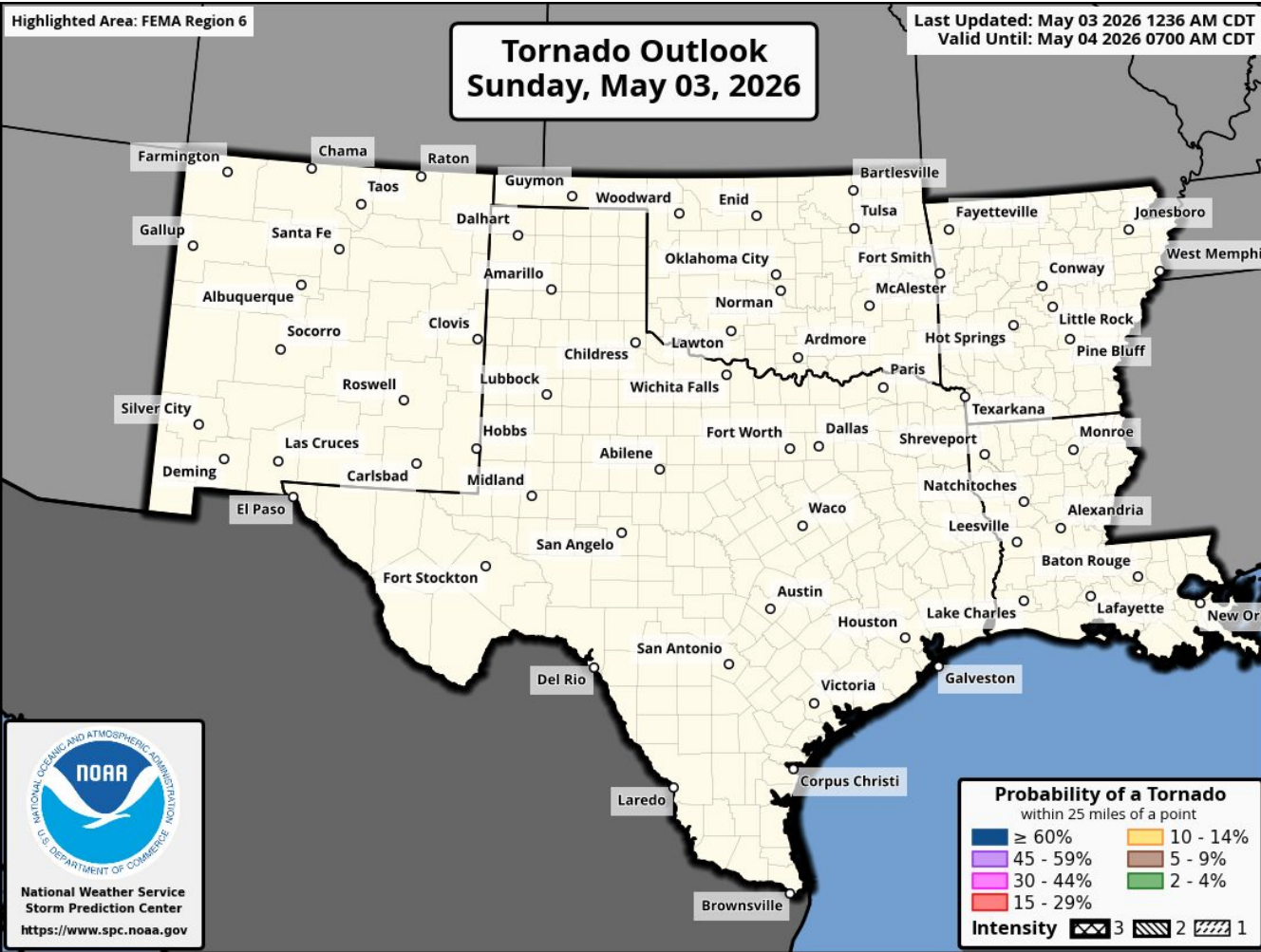


**No significant weather expected.**



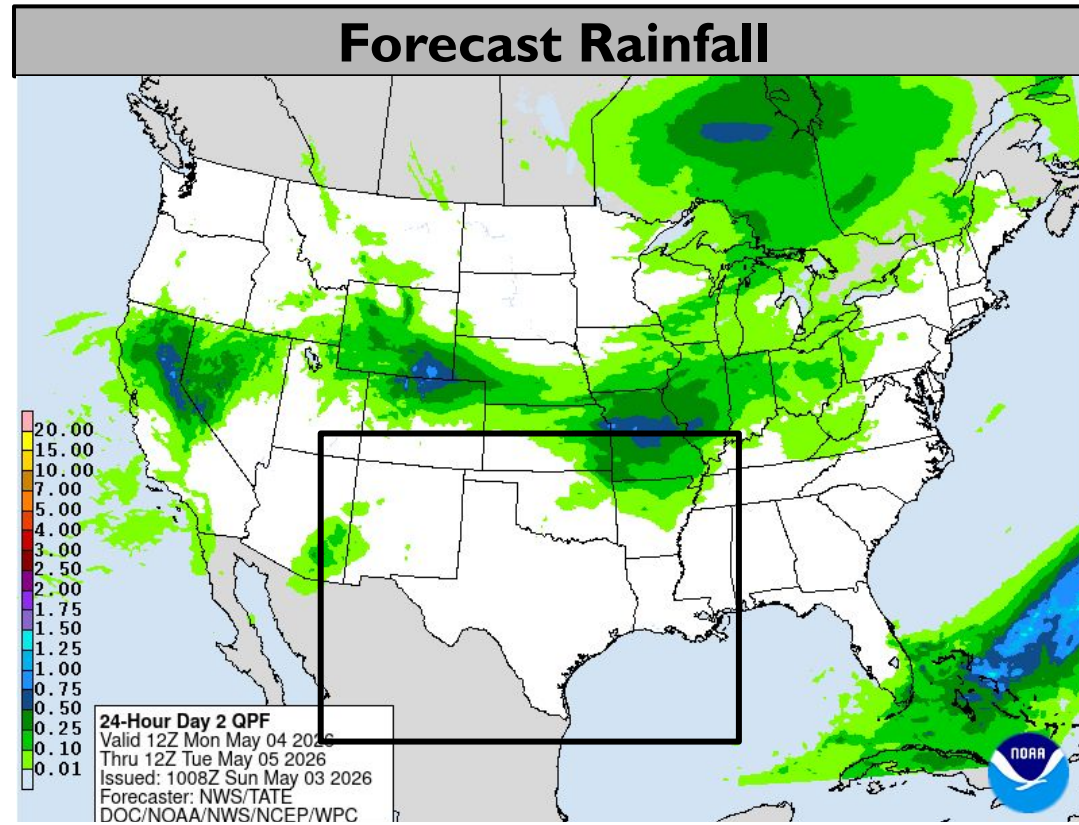
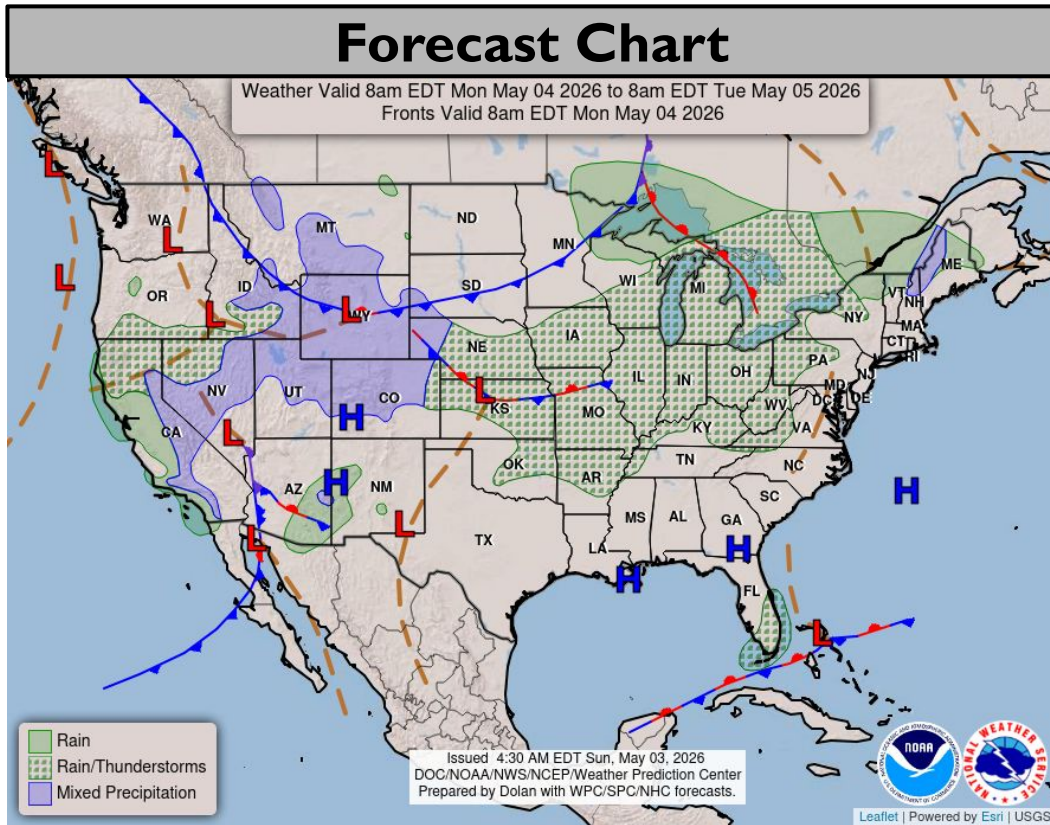


# Today's Tornado & Severe Wind / Hail Probabilities

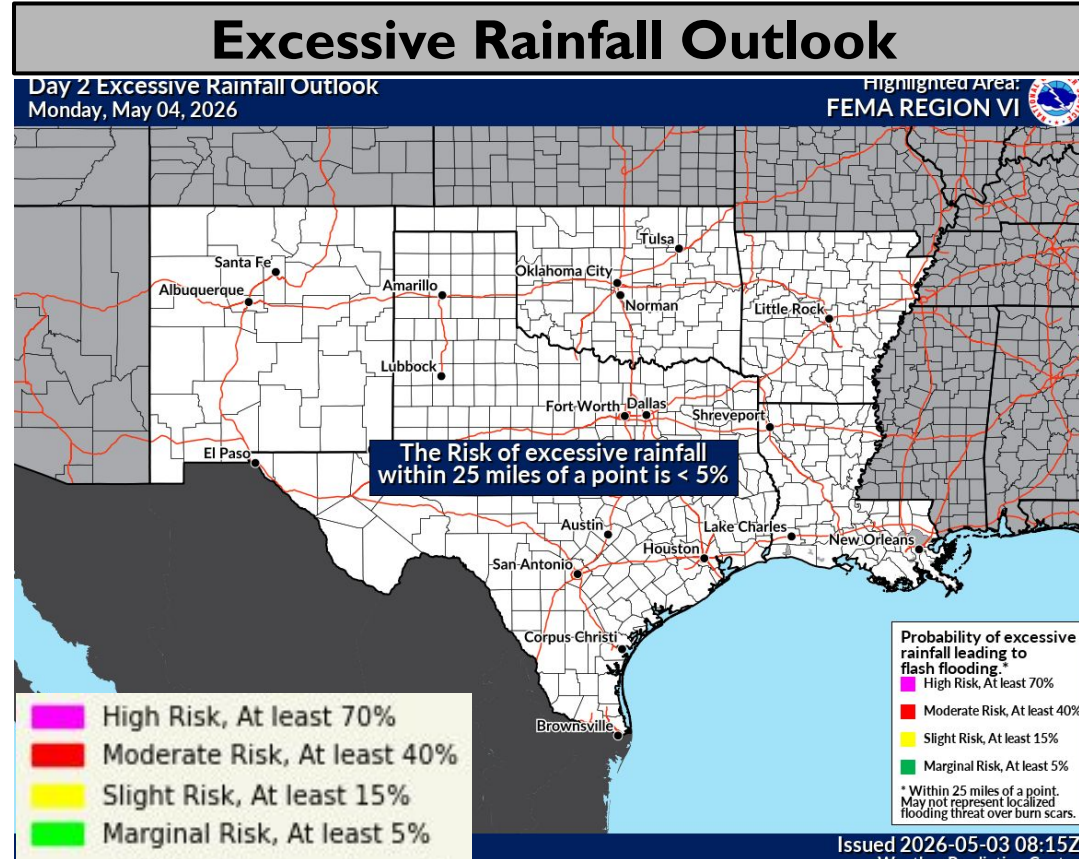
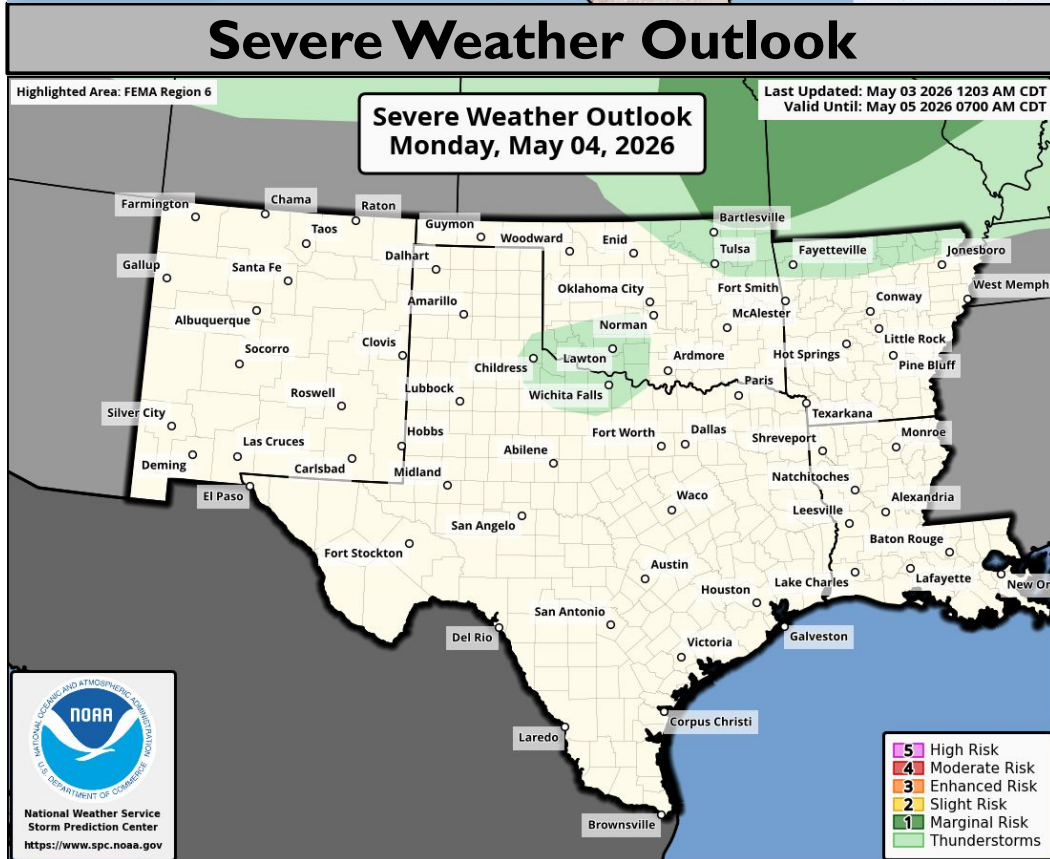




# Tomorrow's Weather

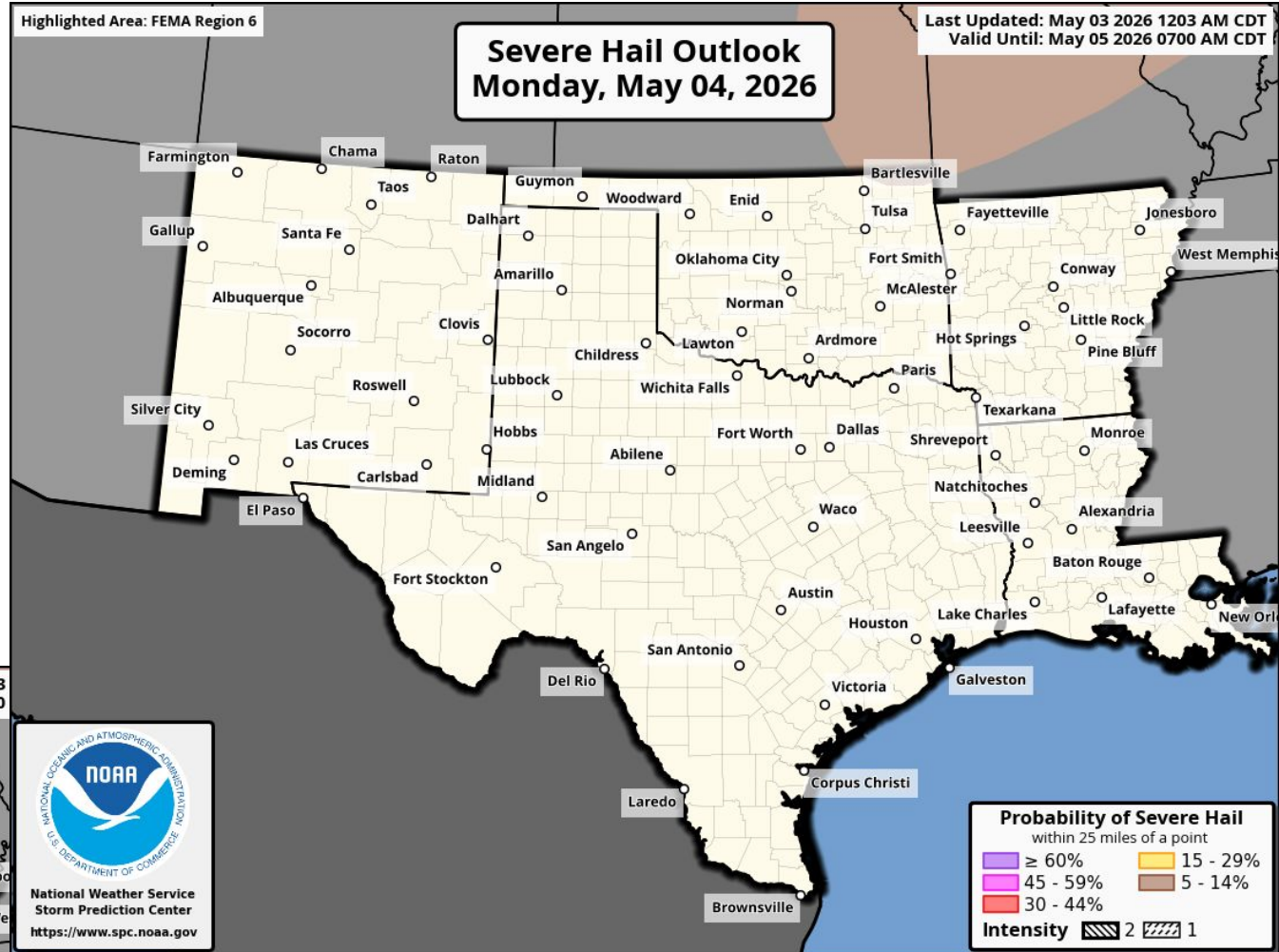
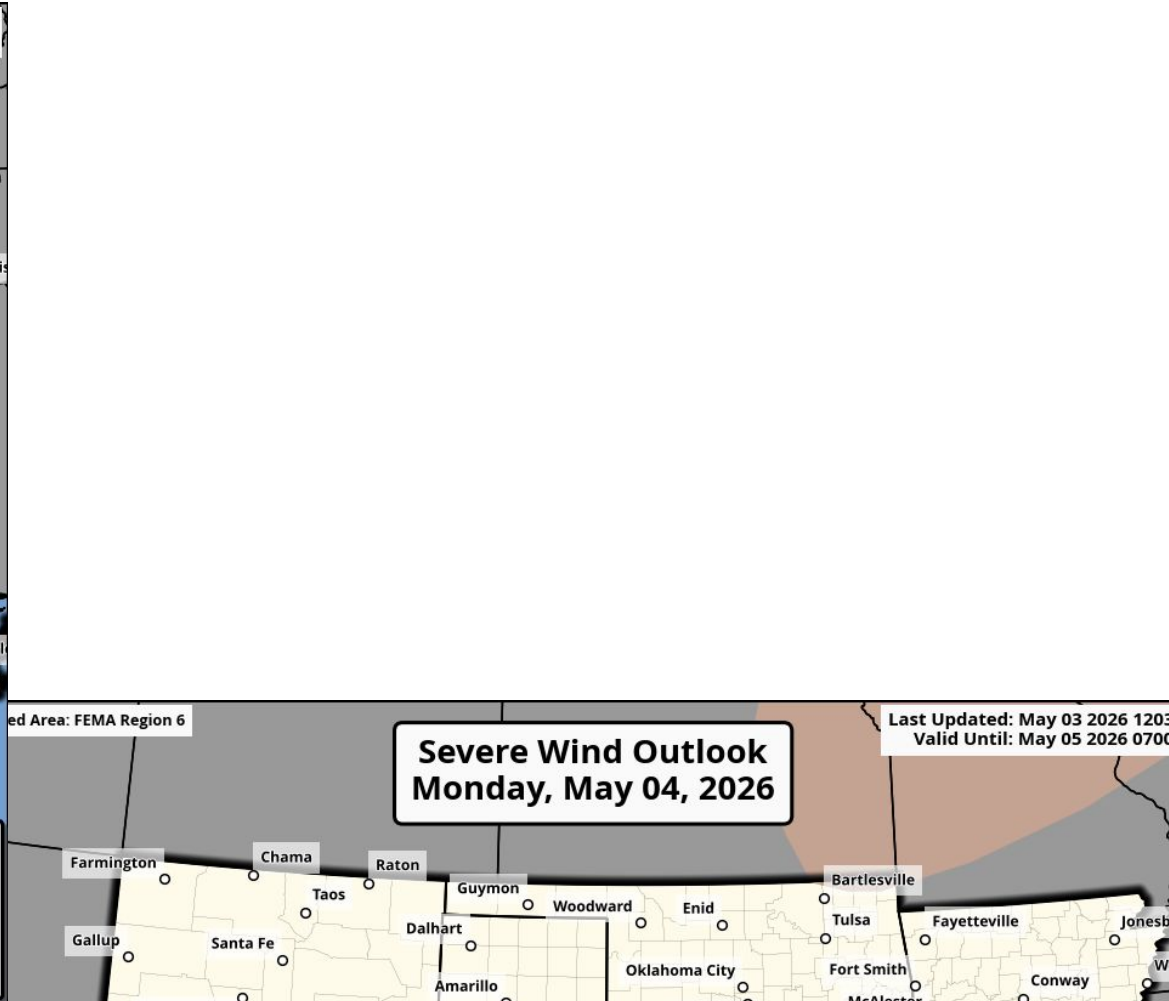
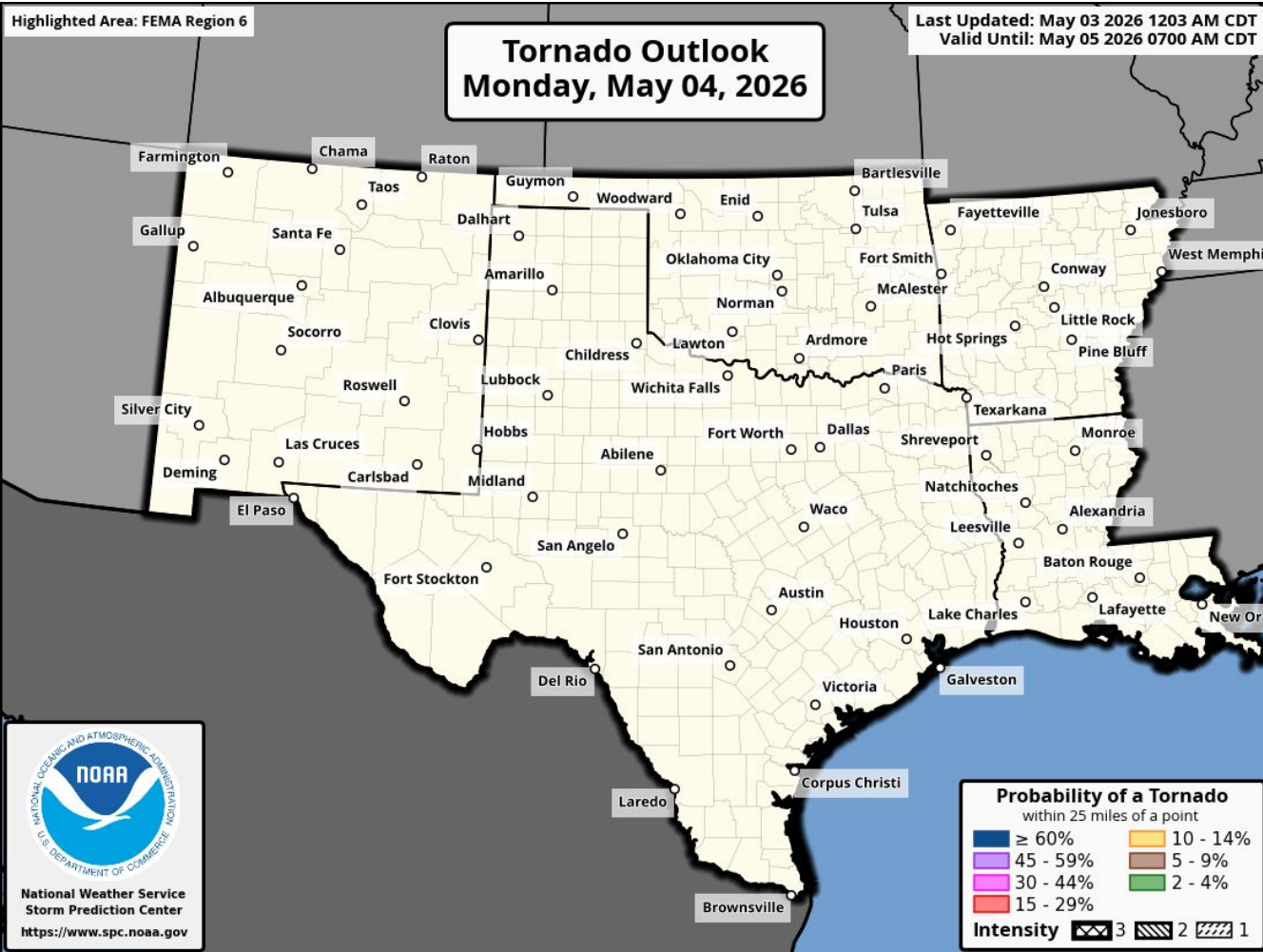


**Elevated (level 1 of 3) fire weather concerns in TX Panhandle.**



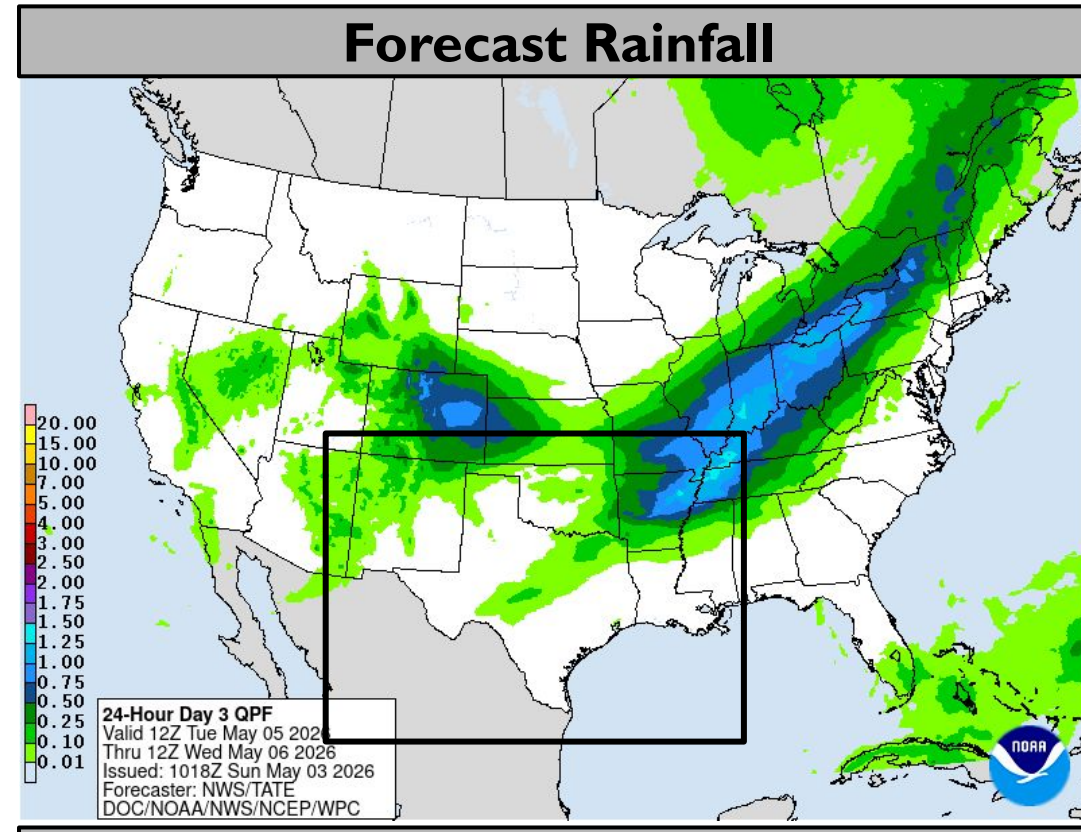
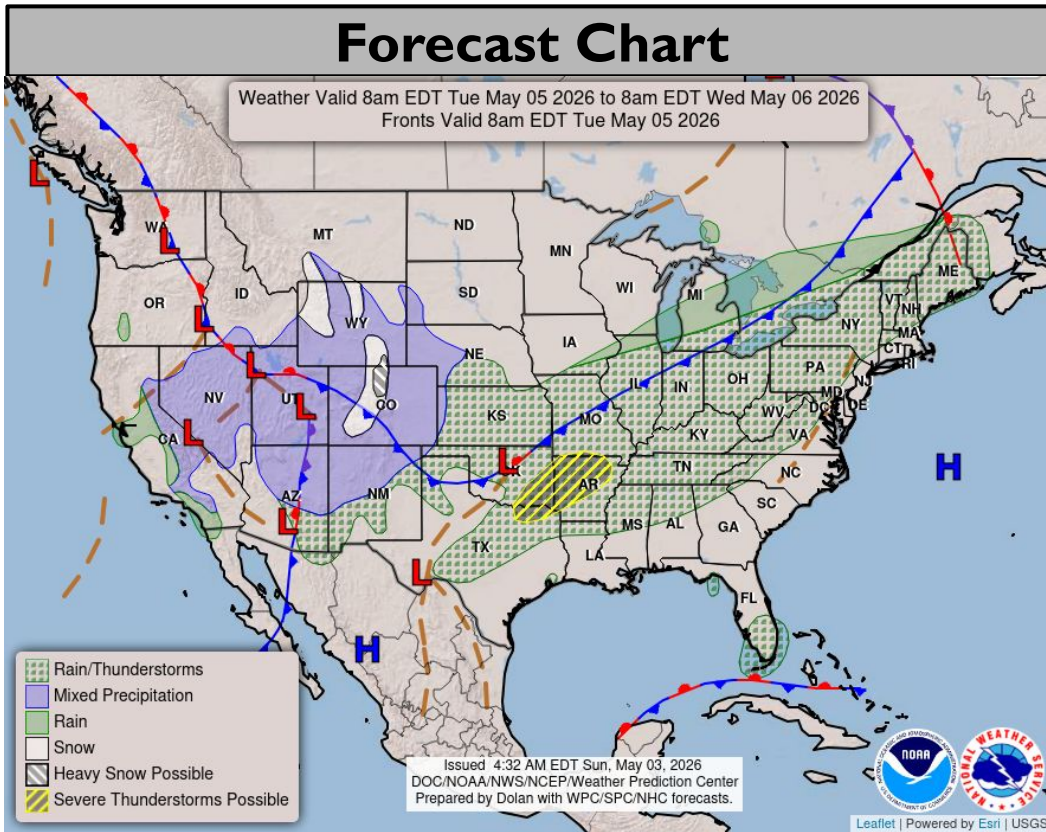


# Tomorrow's Tornado & Severe Wind / Hail Probabilities



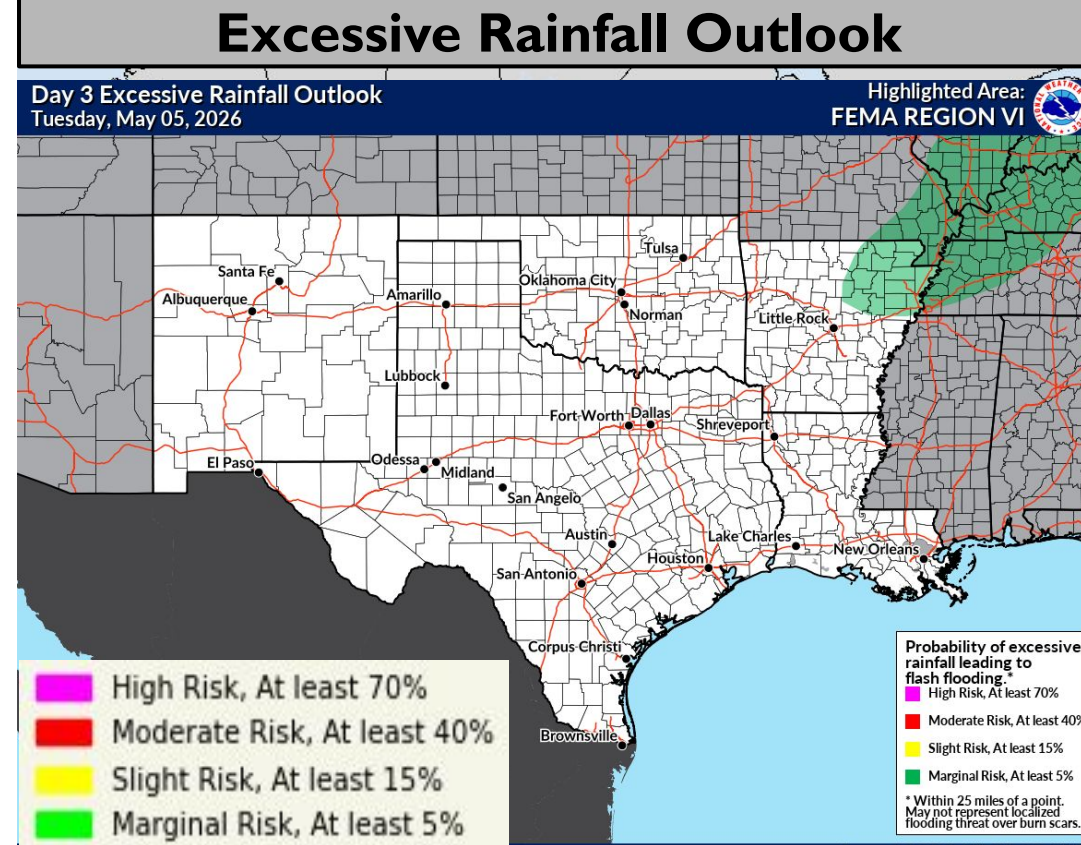
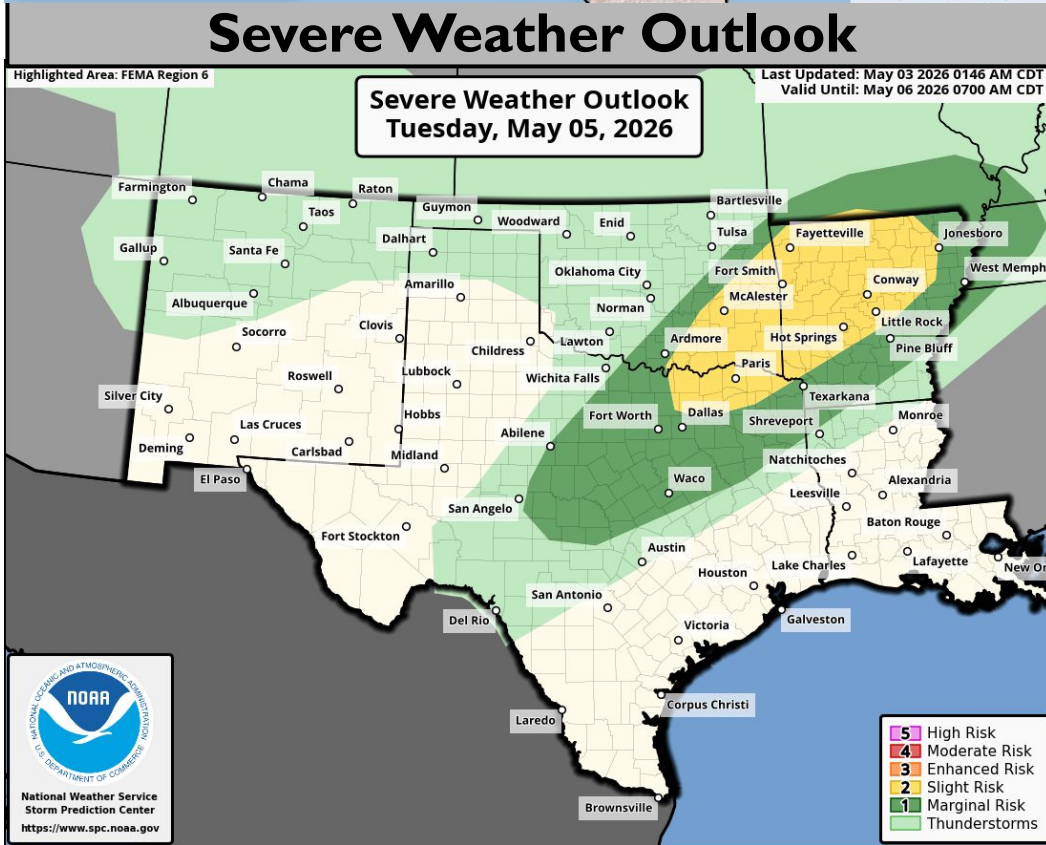



# Tuesday's Weather



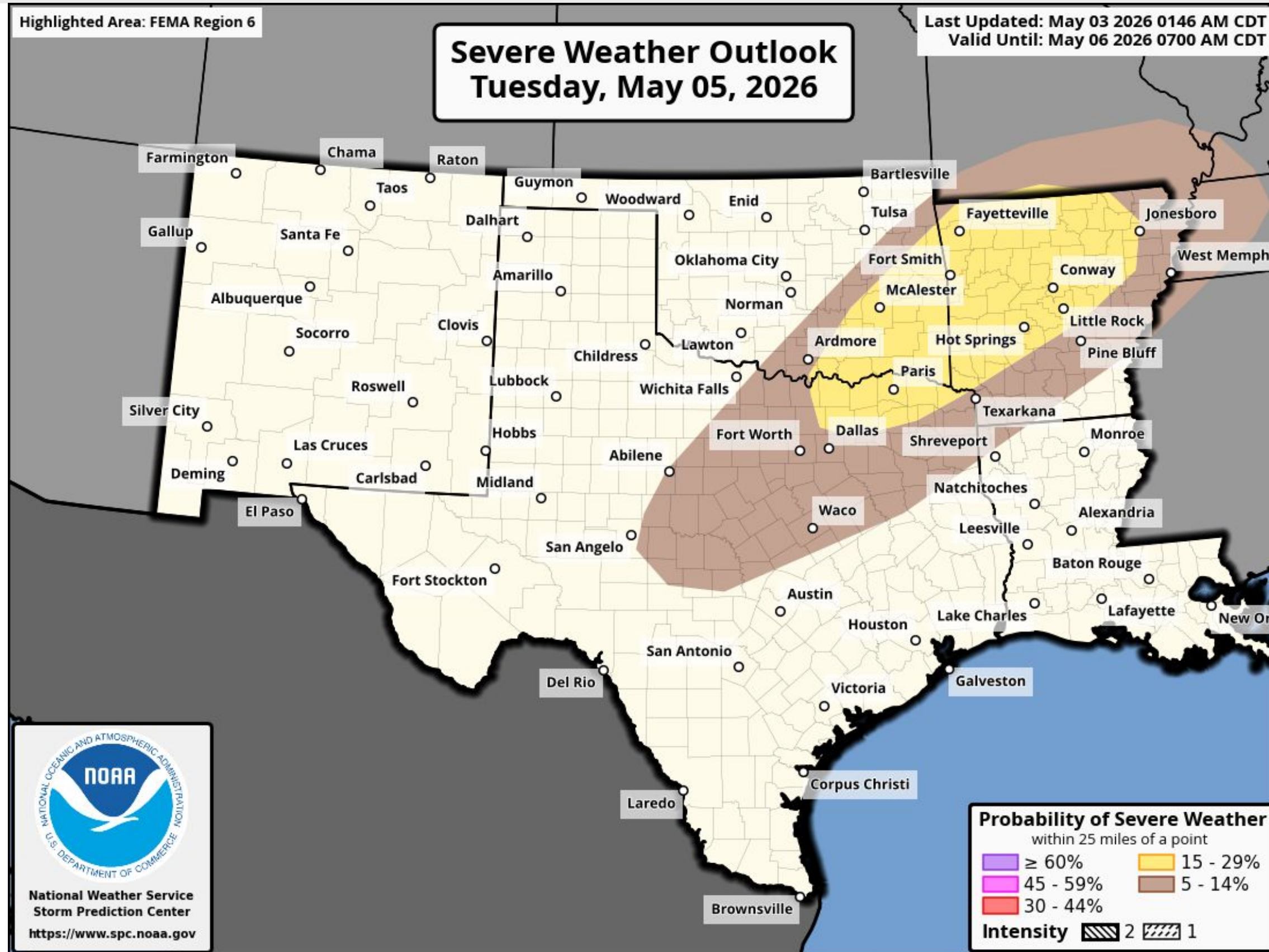
**Slight risk (level 2 of 5) for severe storms in E OK, AR, N/E TX. Hail is likely the primary threat.**

**Marginal risk (level 1 of 4) for heavy rain in AR.**





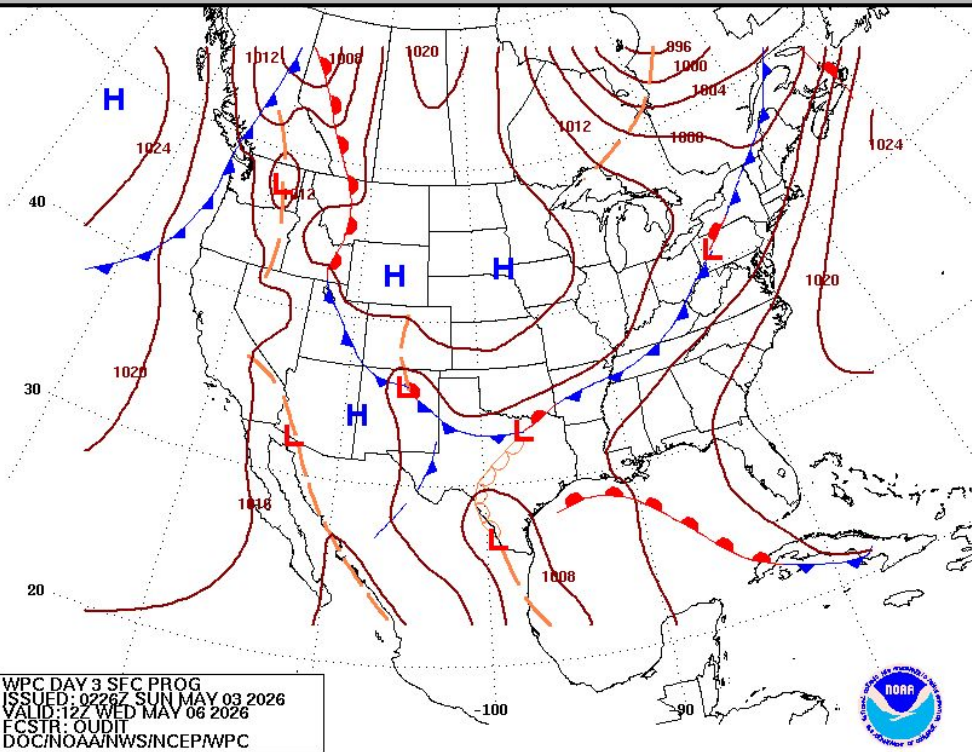
# Tuesday's Severe Weather Probabilities/CIG Level



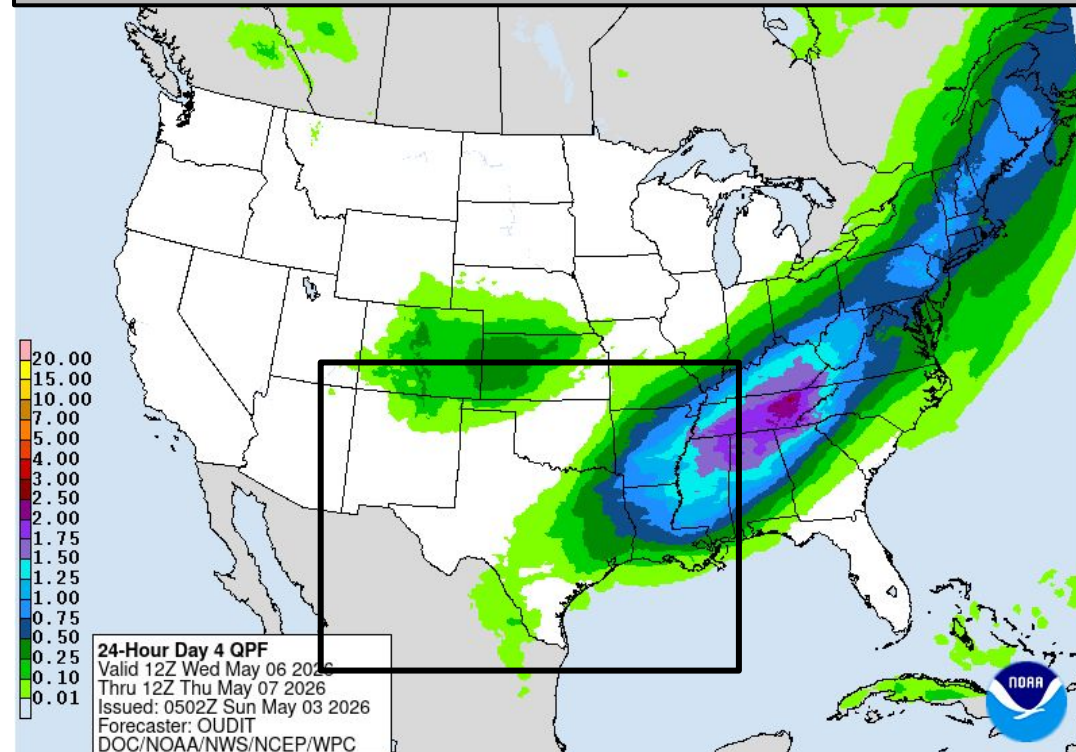


# Wednesday's Weather

### Forecast Chart



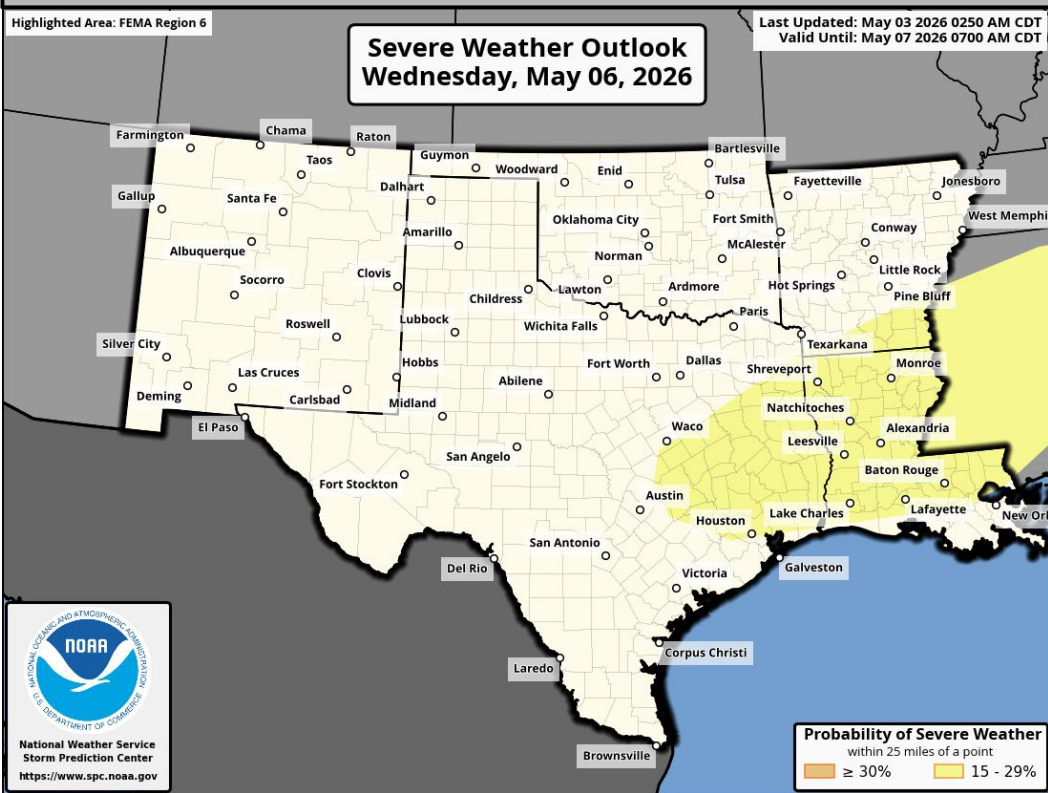
### Forecast Rainfall



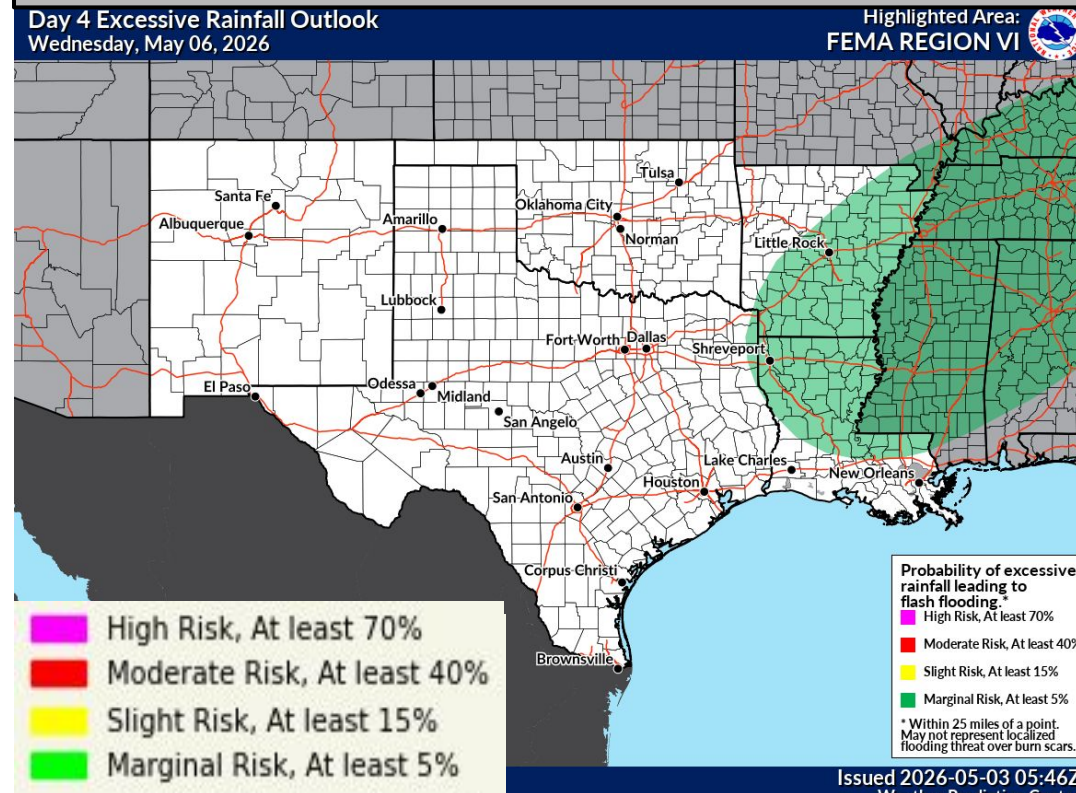
**Slight risk (level 2 of 5) for severe storms Wednesday in E TX, S AR, LA.**

**Marginal risk (level 1 of 4) for E TX, AR, LA for heavy rain.**

### Severe Weather Outlook



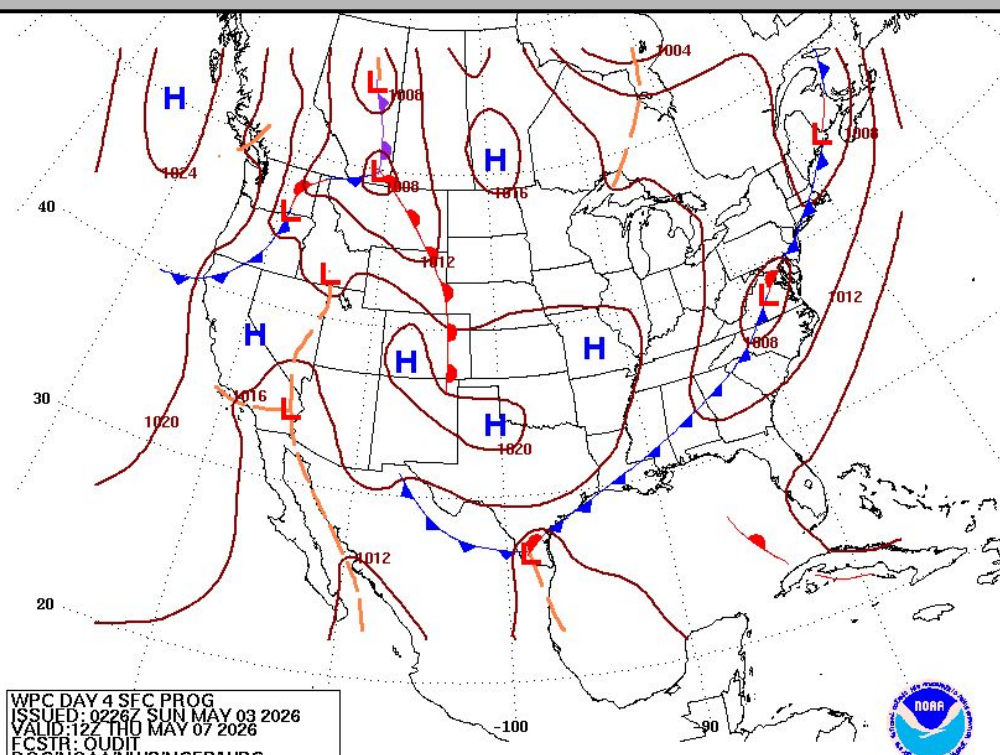
### Excessive Rainfall Outlook





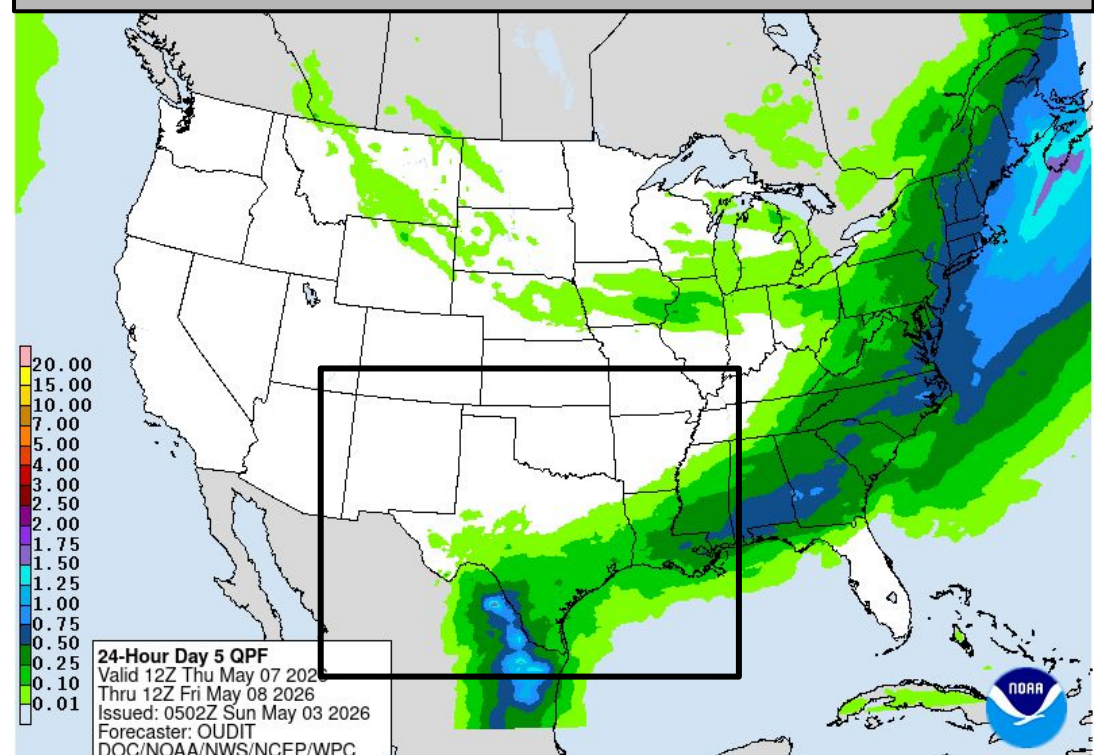
# Thursday's Weather

## Forecast Chart



WPC DAY 4 SEC PROG  
ISSUED: 0226Z SUN MAY 03 2026  
VALID: 12Z THU MAY 07 2026  
FCSTR: OUDIT  
DOC/NOAA/NWS/NCEP/WPC

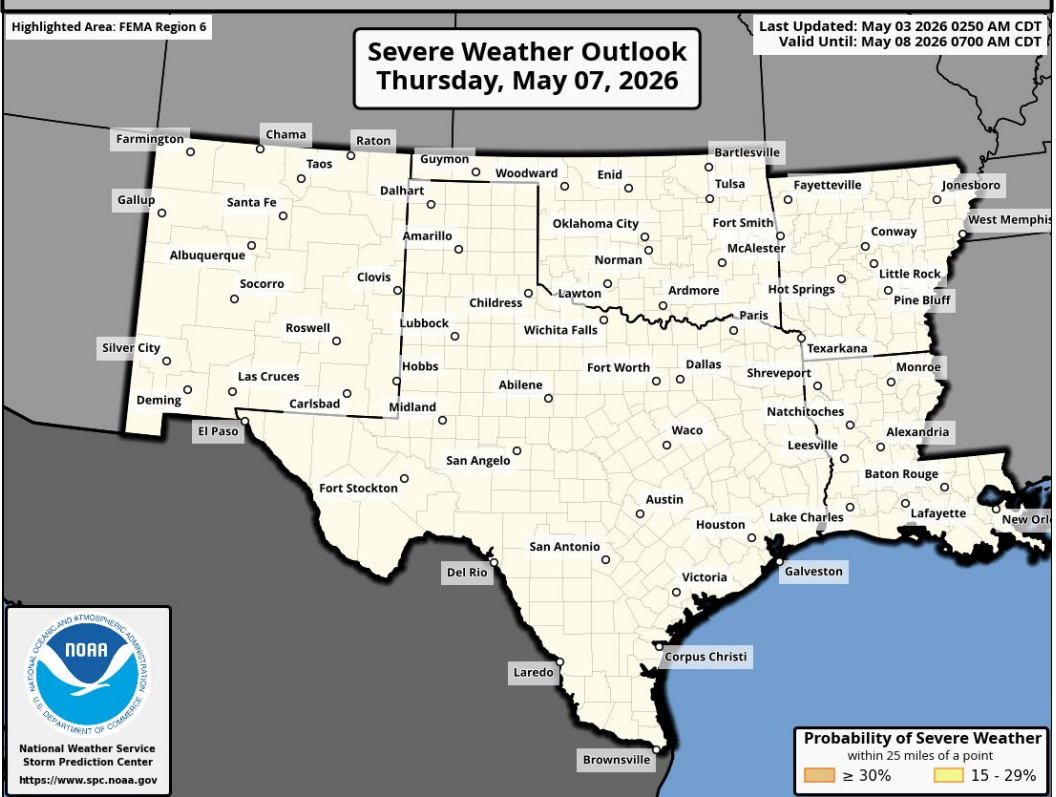
## Forecast Rainfall



24-Hour Day 5 QPF  
Valid 12Z Thu May 07 2026  
Thru 12Z Fri May 08 2026  
Issued: 0502Z Sun May 03 2026  
Forecaster: OUDIT  
DOC/NOAA/NWS/NCEP/WPC

**No significant weather expected.**

## Severe Weather Outlook

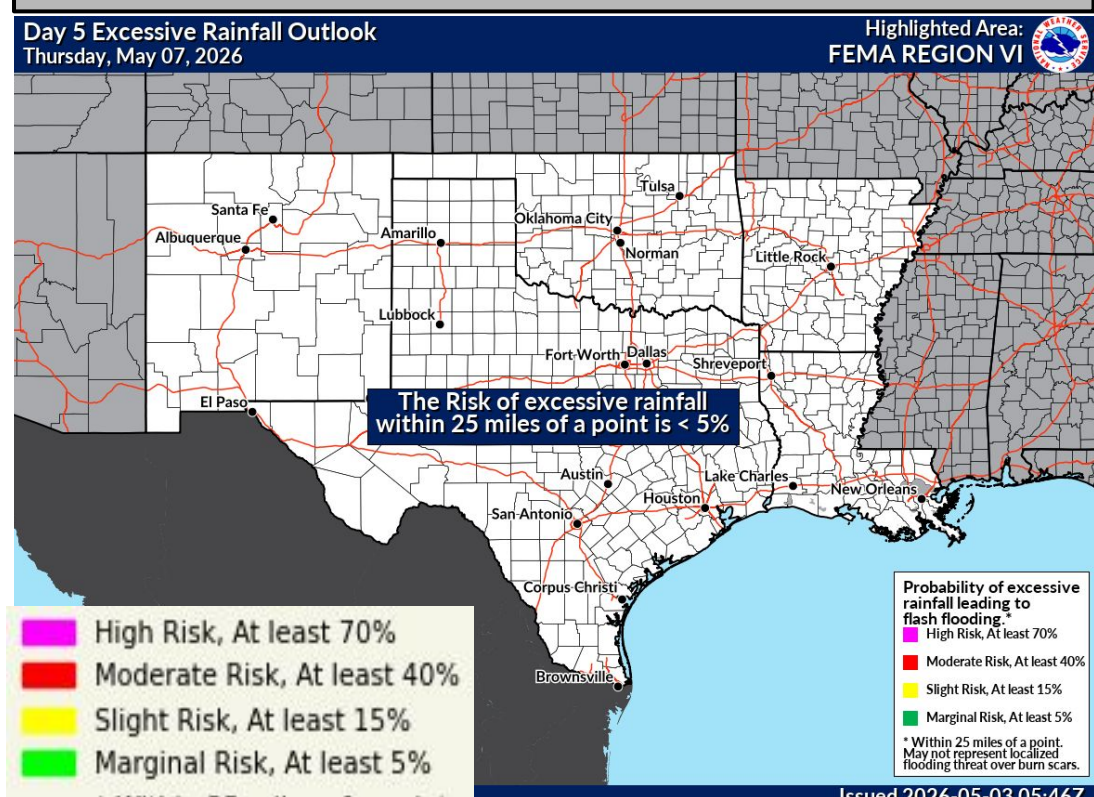


Severe Weather Outlook  
Thursday, May 07, 2026

Last Updated: May 03 2026 0250 AM CDT  
Valid Until: May 08 2026 0700 AM CDT



## Excessive Rainfall Outlook



Day 5 Excessive Rainfall Outlook  
Thursday, May 07, 2026

Highlighted Area:  
FEMA REGION VI

The Risk of excessive rainfall  
within 25 miles of a point is < 5%

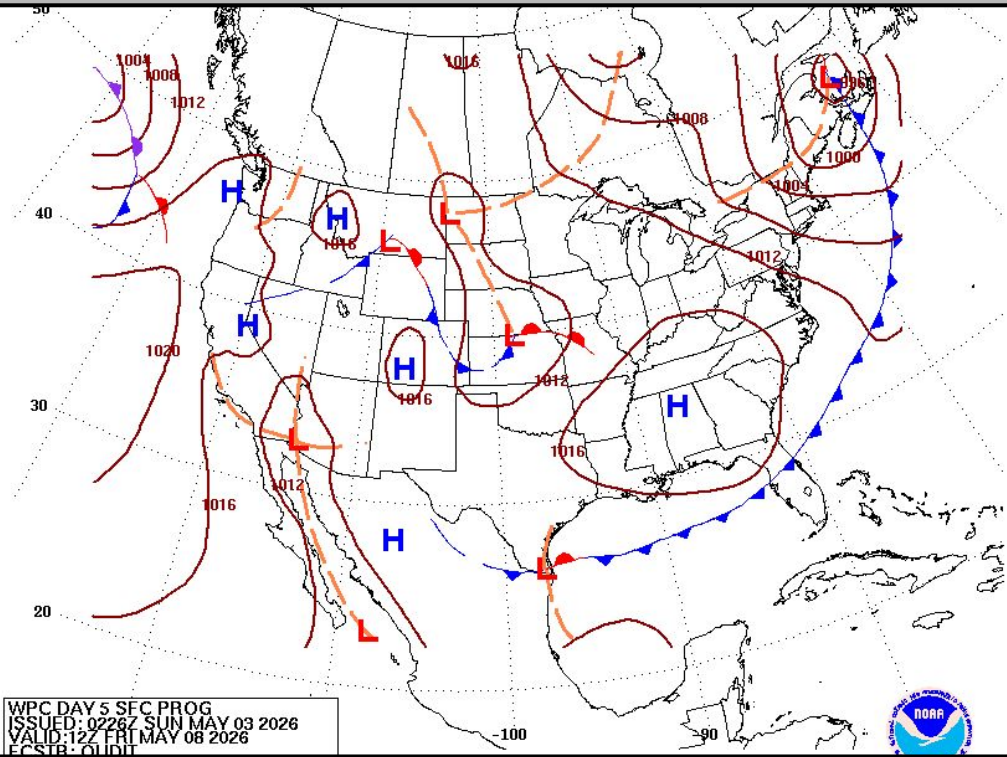
Probability of excessive  
rainfall leading to  
flash flooding:  
High Risk, At least 70%  
Moderate Risk, At least 40%  
Slight Risk, At least 15%  
Marginal Risk, At least 5%  
\* Within 25 miles of a point,  
May not represent localized  
flooding threat over burn scars.

Issued 2026-05-03 05:46Z

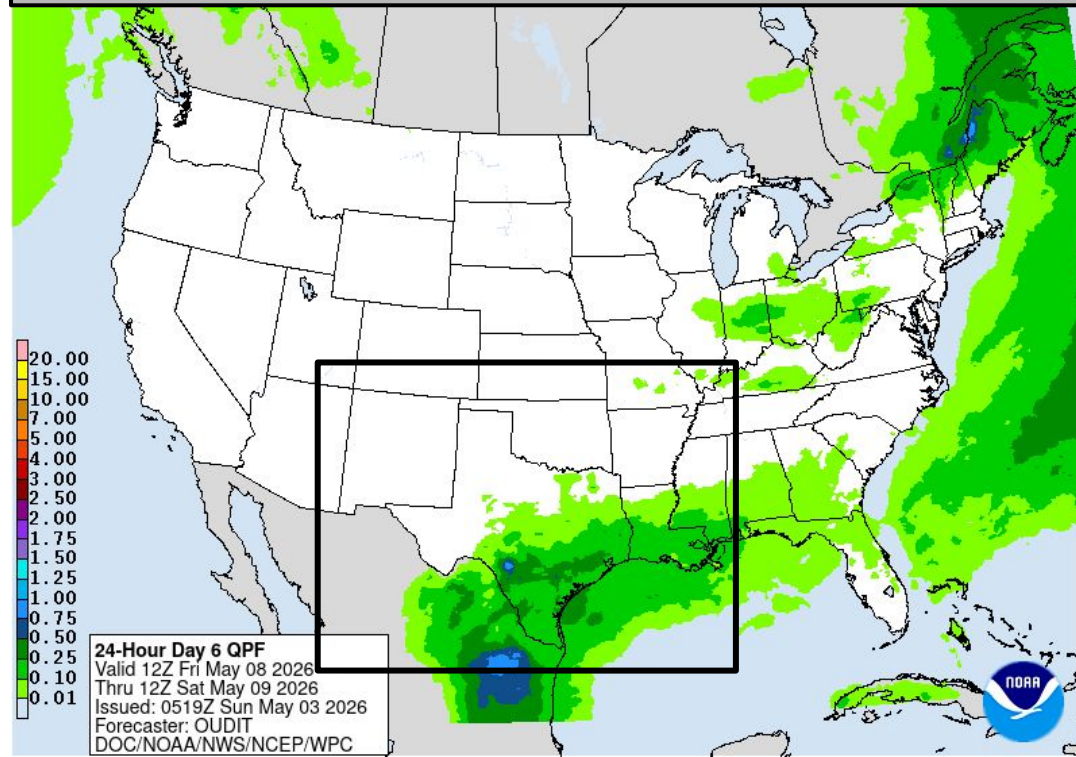


# Friday's Weather

## Forecast Chart

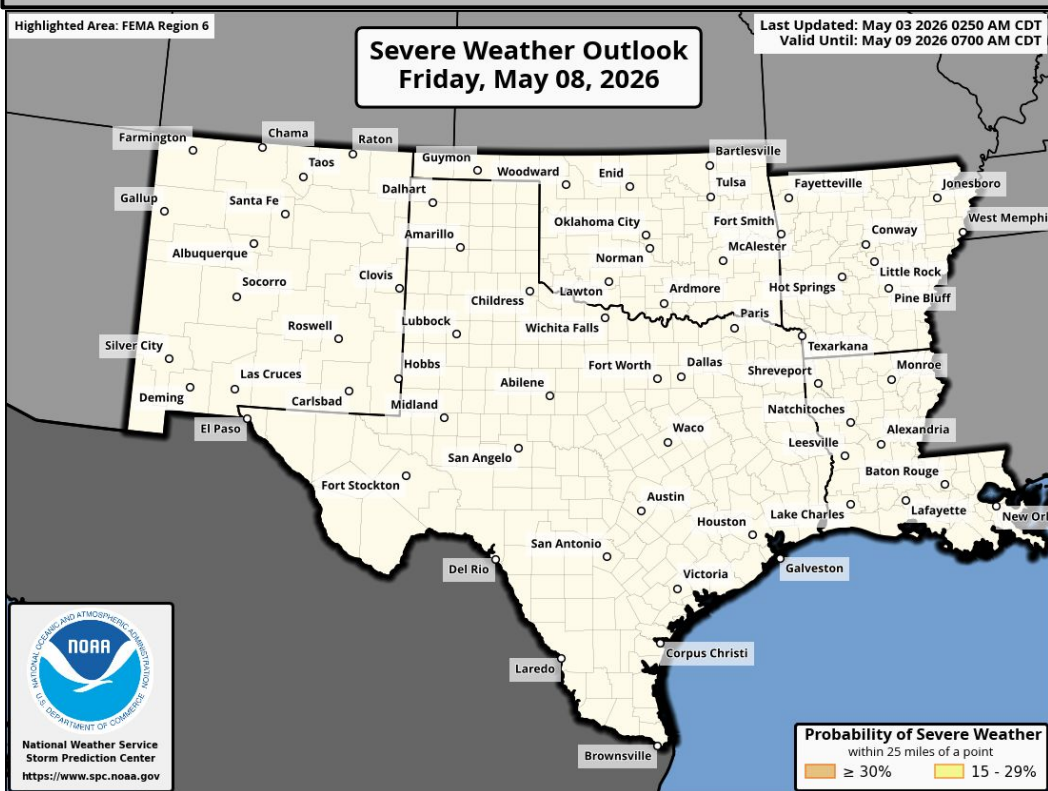


## Forecast Rainfall



**No significant weather expected.**

## Severe Weather Outlook

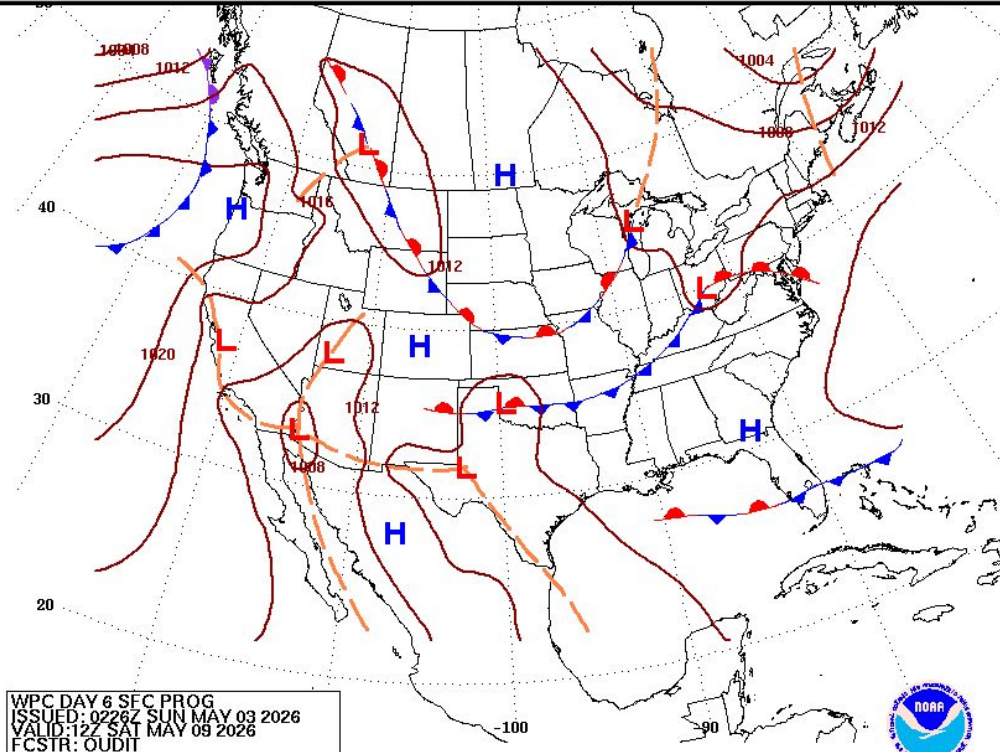


**Excessive Rainfall Outlooks not available beyond Day 5**



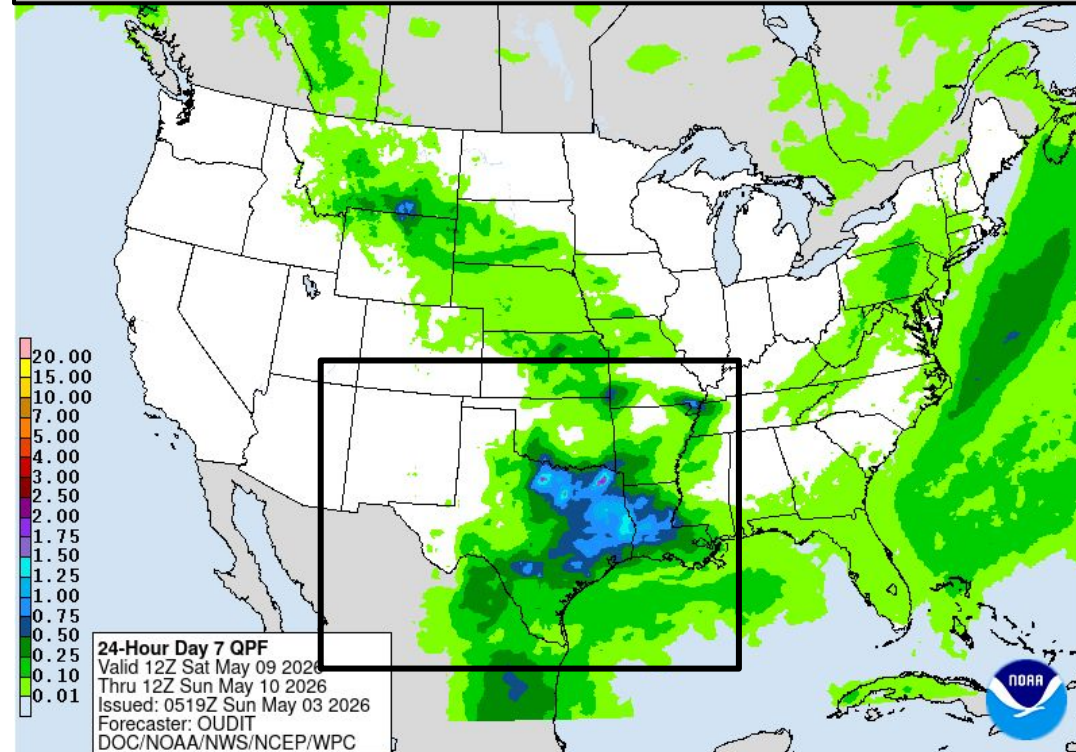
# Saturday's Weather

## Forecast Chart



WPC DAY 6 SFC PROG  
ISSUED: 0226Z SUN MAY 03 2026  
VALID: 12Z SAT MAY 09 2026  
FCSTR: OUDIT

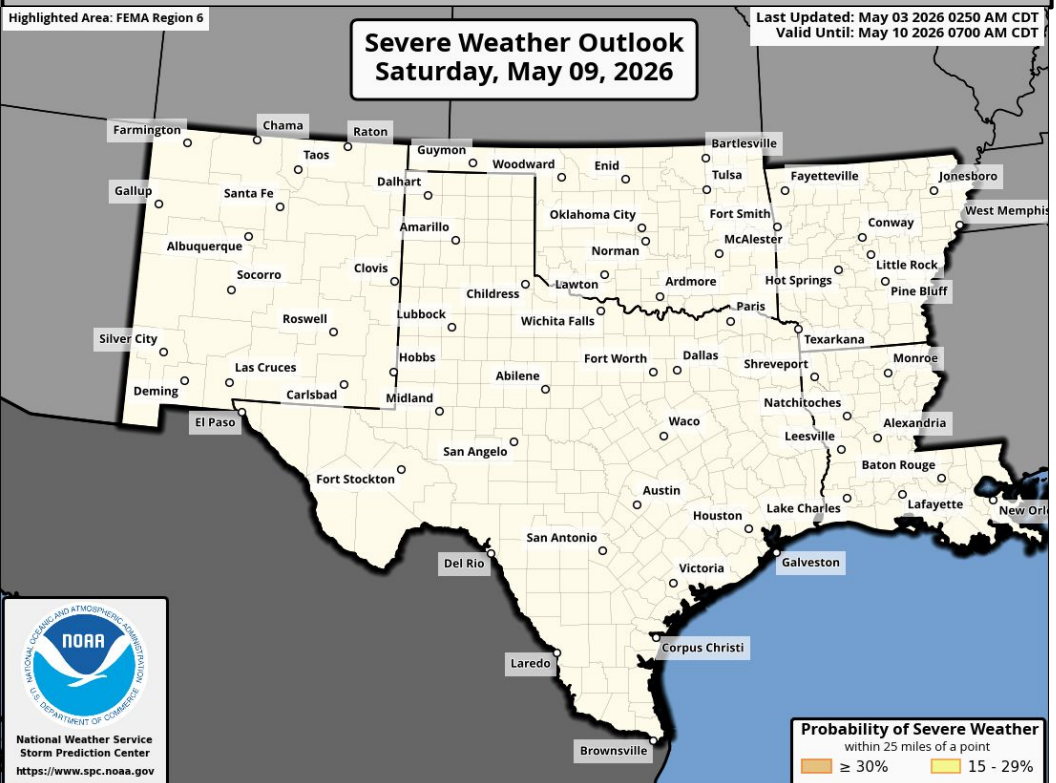
## Forecast Rainfall



24-Hour Day 7 QPF  
Valid 12Z Sat May 09 2026  
Thru 12Z Sun May 10 2026  
Issued: 0519Z Sun May 03 2026  
Forecaster: OUDIT  
DOC/NOAA/NWS/NCEP/WPC

**Monitoring the Southern Plains  
for strong/severe storms.**

## Severe Weather Outlook




Severe Weather Outlook  
Saturday, May 09, 2026

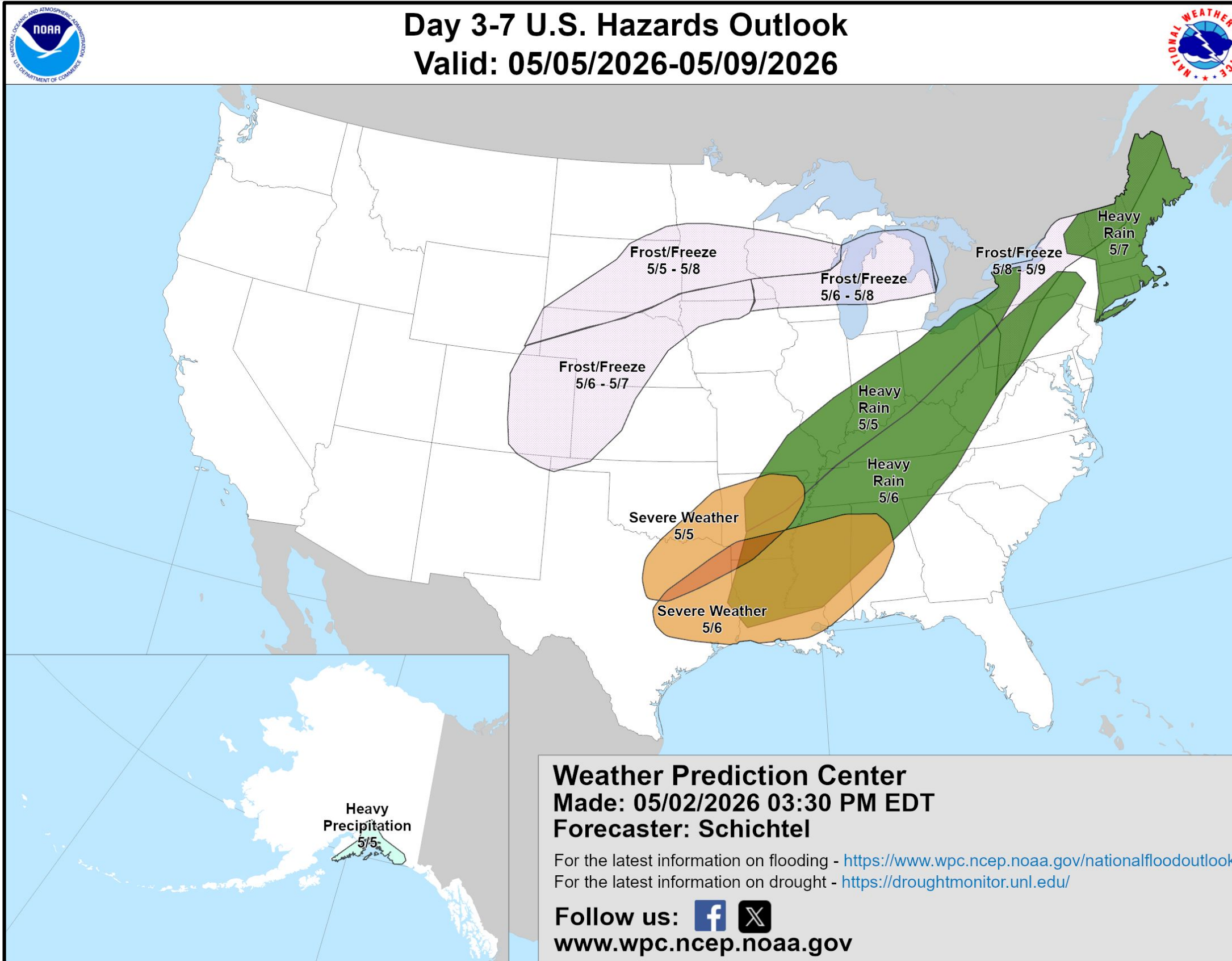
Last Updated: May 03 2026 0250 AM CDT  
Valid Until: May 10 2026 0700 AM CDT

Probability of Severe Weather  
within 25 miles of a point  
≥ 30% 15 - 29%

**Excessive Rainfall Outlooks  
not available beyond Day 5**

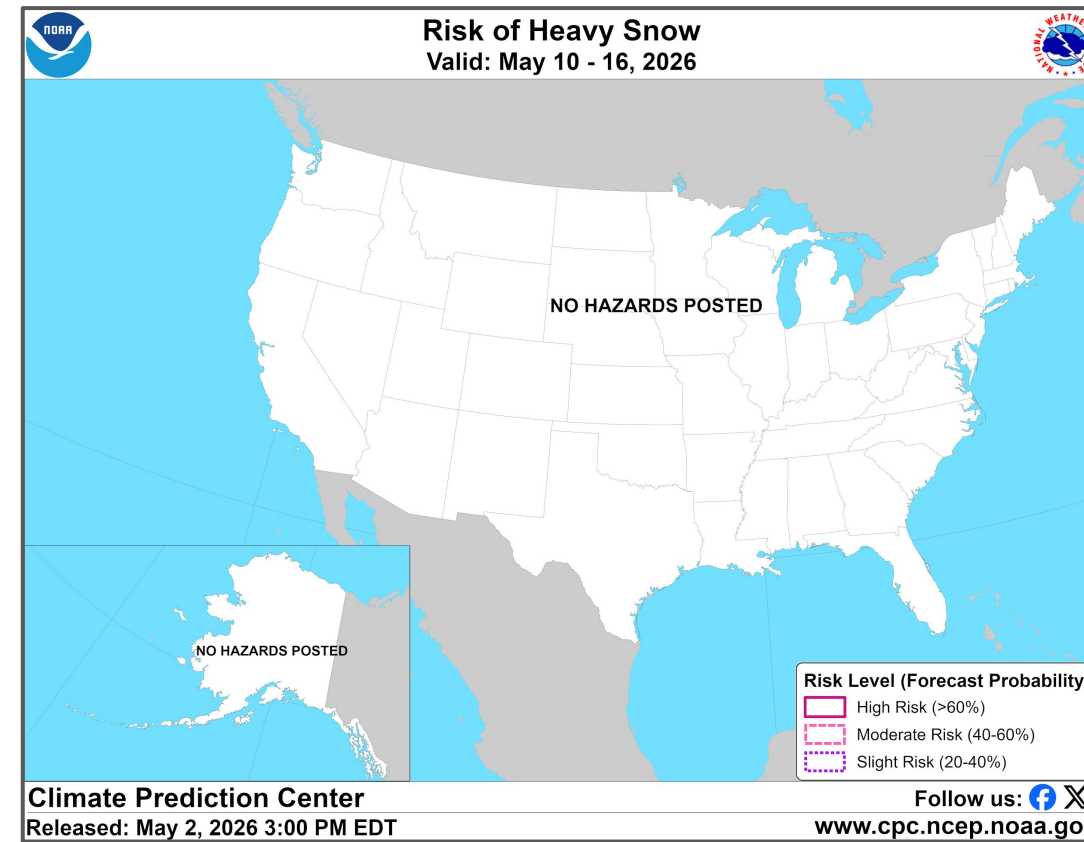
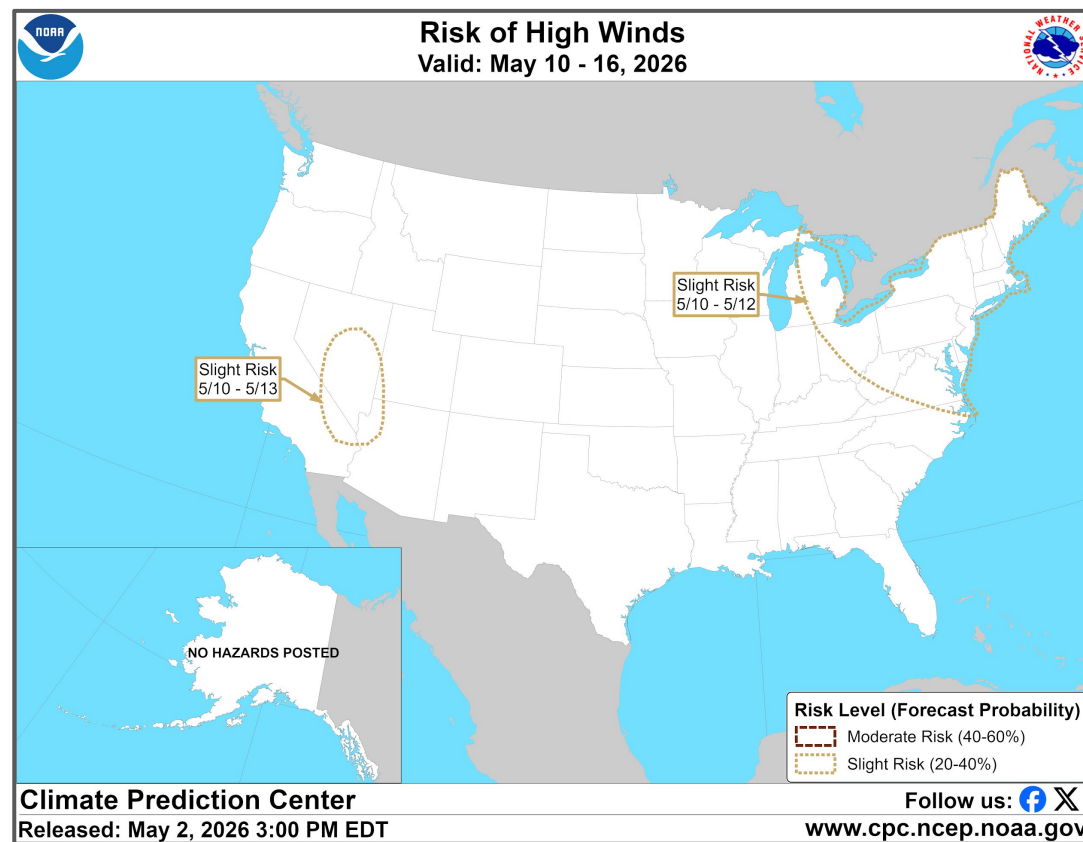
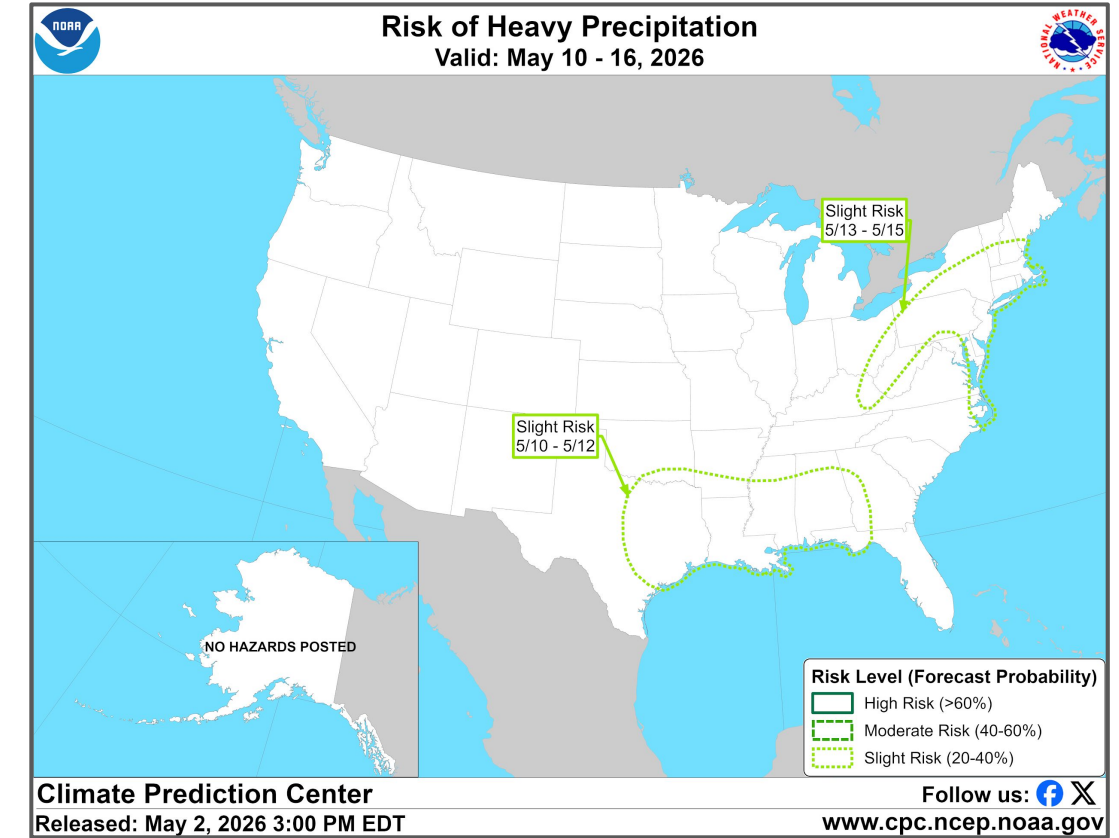
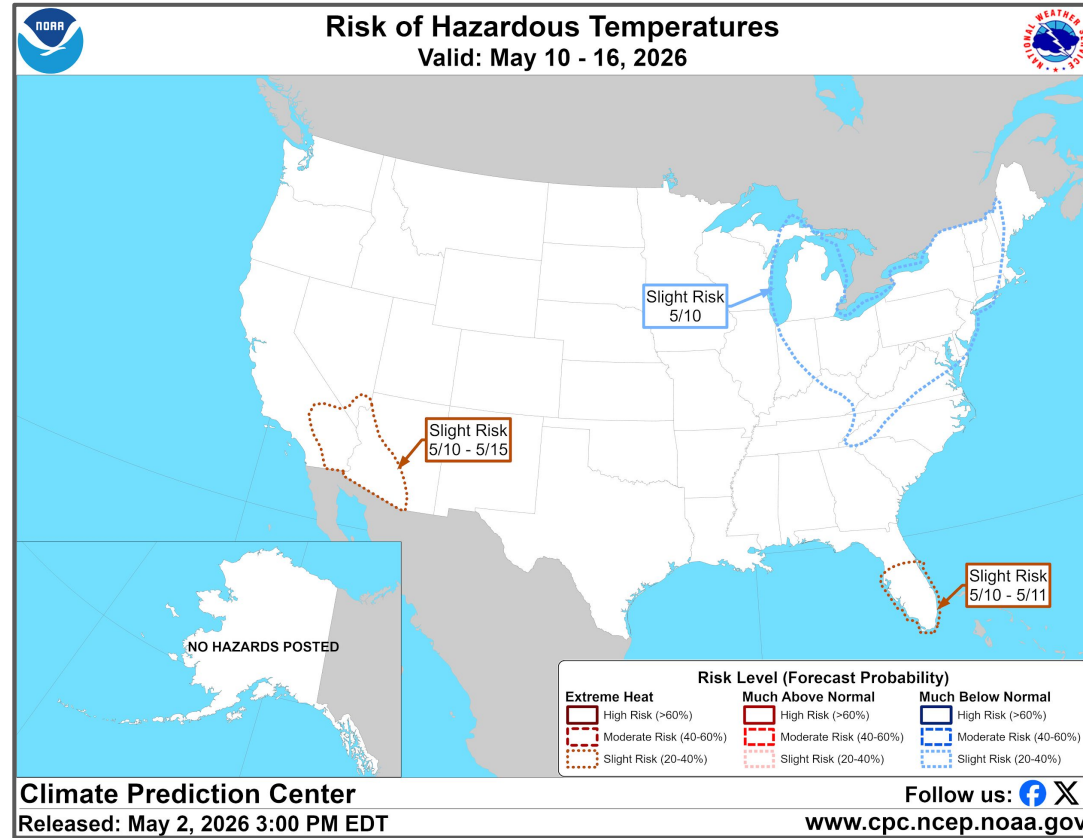
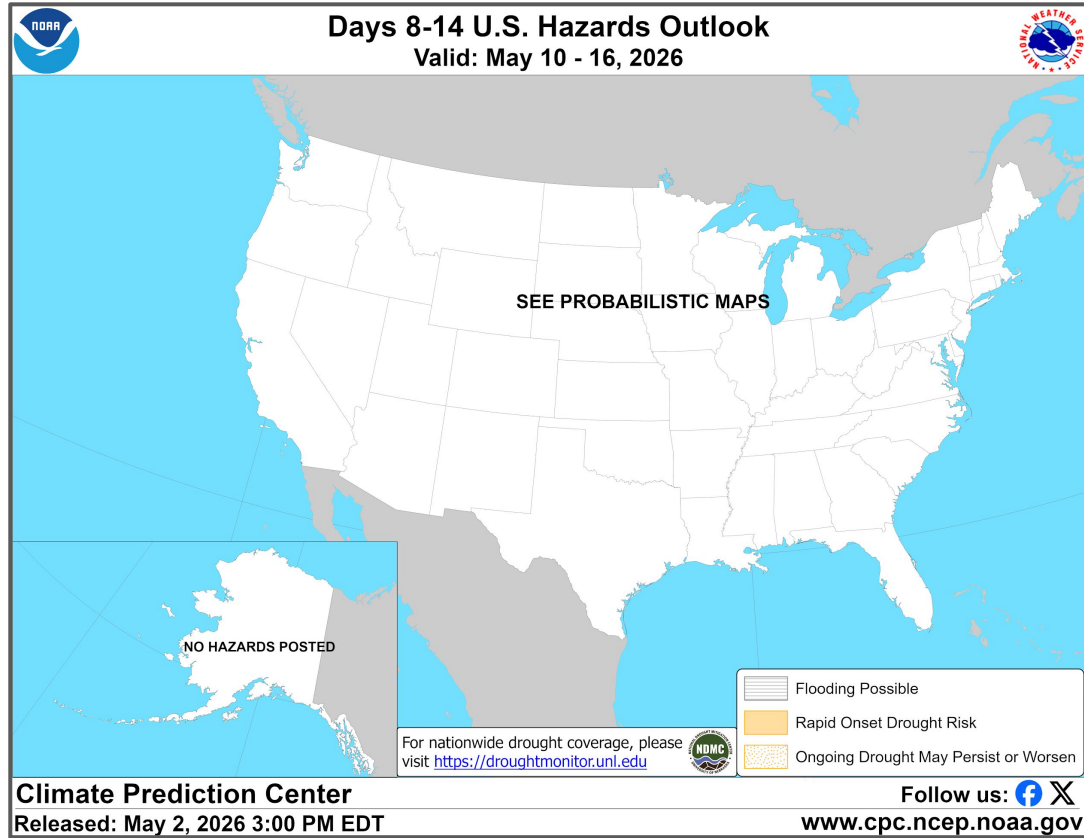



# “Day 3-7” Hazards Outlook





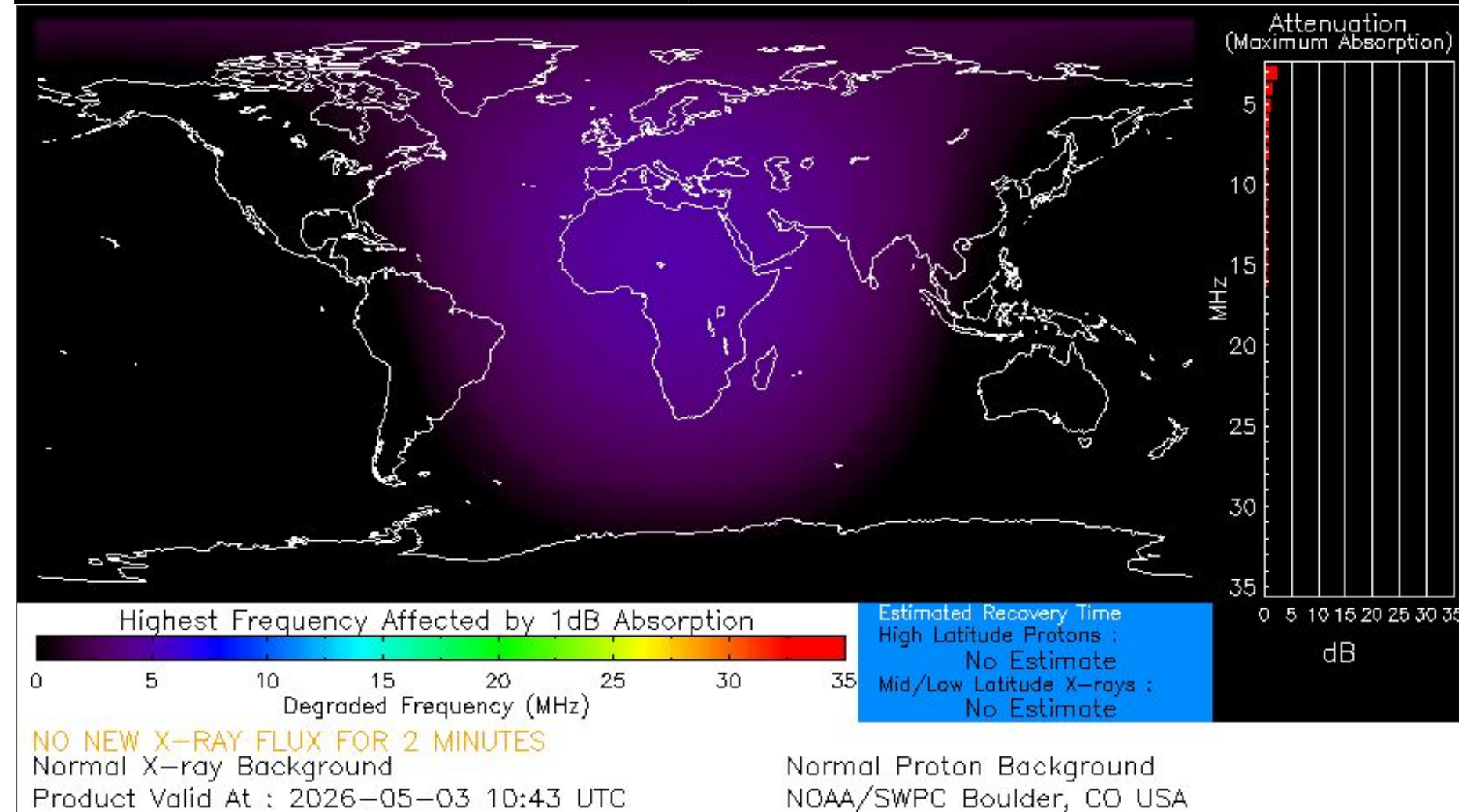
# “Day 8-14” Hazards Outlook






# Space Weather 3-Day Forecast

	Sunday, May 3	Monday, May 4	Tuesday, May 5
<b>Geomagnetic Storms</b>	<b>Unsettled (Max Kp=3)</b>	<b>Unsettled (Max Kp=3)</b>	<b>Quiet (Max Kp=2)</b>
<b>Solar Radiation Storm (S1-S5)</b>	<b>5%</b>	<b>5%</b>	<b>5%</b>
<b>Radio Blackout (R1-R2)</b>	<b>45%</b>	<b>45%</b>	<b>45%</b>
<b>Radio Blackout (R3-R5)</b>	<b>5%</b>	<b>5%</b>	<b>5%</b>



[Description of the Space Weather Storm Scales](#)

[Latest 3-Day Space Weather Forecast](#)



## Weather "Threat" Matrix for FEMA Region VI

Color	Definition	Criteria	Example(s)
Green	<p style="text-align: center;"><b>Little to None</b></p> <p>Safety: Rarely a Direct Threat to Life and Property Impact Potential: Typically Results in Little Inconvenience to Daily Routines</p>	<p>Severe: Marginal Risk from SPC Flooding: Minor flooding expected over localized areas Tropical: None Fire Weather: No Watches/Warnings, fuel moisture above 10% or green up active</p>	<ul style="list-style-type: none"> <li>Thunderstorms expected over LA this afternoon; a few may produce winds to knock down a few trees</li> <li>Something that happens almost every day in a particular season such as seabreeze storms in coastal TX</li> </ul>
Yellow	<p style="text-align: center;"><b>Minor</b></p> <p>Safety: Rarely a Direct Threat to Life and Property Impact Potential: Typically Results in Some Inconvenience to Daily Life</p>	<p>Severe: Slight Risk from SPC Flooding: Nuisance flooded expected for a widespread area, or Minor flooding expected over isolated areas Tropical: A weak tropical wave expected to move towards or near any coastline Fire Weather: Red Flag Watches/Warnings and/or SPC outlines enhanced or critical fire outlook</p>	<ul style="list-style-type: none"> <li>2-3 inches of rainfall expected over central AR today and tonight; some minor (brief) street flooding possible</li> <li>Scattered severe storms possible, one or two tornadoes expected, along with reports of strong winds/wind damage and ~1" hail</li> </ul>
Orange	<p style="text-align: center;"><b>Moderate</b></p> <p>Safety: Often Threatening to Life and Property, Some Damage Unavoidable Impact Potential: Typically Results in Minor Disruption to Daily Life</p>	<p>Severe: Enhanced Risk from SPC Flooding: Minor flooding expected over a widespread area (including urban locations), or Moderate flooding expected over isolated areas Tropical: A Tropical Storm expected to move towards or near any coastline Fire: Critical fire outlook for more than 2 consecutive days, Warnings for 2 or more consecutive days, D3-D4 drought conditions</p>	<ul style="list-style-type: none"> <li>A snow/sleet mix is expected to move through or near the DFW area tomorrow morning; travel impacts likely</li> <li>Numerous severe storms possible, a few tornadoes possible along with several reports of wind damage along with damaging hail</li> <li>Some large fires reported, burn bans advertised, critical conditions expected</li> </ul>
Red	<p style="text-align: center;"><b>Major</b></p> <p>Safety: Extensive Property Damage Likely, Life Saving Actions Also will be Needed Impact Potential: Will likely result in Large Disruption to Daily Life</p>	<p>Severe: Moderate Risk from SPC Flooding: Moderate flooding expected over a widespread area (including urban locations) Tropical: A Hurricane expected to move towards or near any coastline Fire: Large areas of critical conditions for 2 or more days, Warnings for 3 or more days, Severe to extreme drought</p>	<ul style="list-style-type: none"> <li>A Category 1 hurricane will be moving towards the NW Gulf in the next few days</li> <li>Widespread severe storms likely, strong tornadoes, widespread wind damage, and destructive hail</li> <li>Large fires ongoing throughout the area with critical fire weather conditions expected to continue</li> </ul>
Purple	<p style="text-align: center;"><b>Extreme</b></p> <p>Safety: Property Damage Unavoidable, Immediate Action to Save Life will be Needed Impact Potential: Typically Results in Long-Lived Widespread Major Disruption to Daily Life</p>	<p>Severe: High Risk from SPC Flooding: Major flooding expected over a widespread area (including urban locations) Tropical: A Major Hurricane (Cat3 or greater) expected to move towards or near any coastline Fire: Large area of critical conditions for 2 or more days, Warnings for 3 or more days, Long term (months) of severe to extreme drought</p>	<ul style="list-style-type: none"> <li>A Category 4 hurricane is headed towards the SE LA; major storm surge, flooding and damaging winds anticipated to begin tomorrow</li> <li>Widespread severe storms expected, tornado outbreak probable with long-lived, very widespread and particularly intense storms</li> </ul>

**Criteria for the color codes in this briefing is to the left, please provide any feedback to [sr-srh.roc@noaa.gov](mailto:sr-srh.roc@noaa.gov)**



# National Weather Service

Southern Region Headquarters

Regional Operations Center

Fort Worth, TX



**Phone:** (682) 703-3747



**Facebook:** NWSSouthern



**E-mail:** [sr-srh.roc@noaa.gov](mailto:sr-srh.roc@noaa.gov)



**X:** NWSSouthern



**Web:** [www.weather.gov/srh](http://www.weather.gov/srh)

