



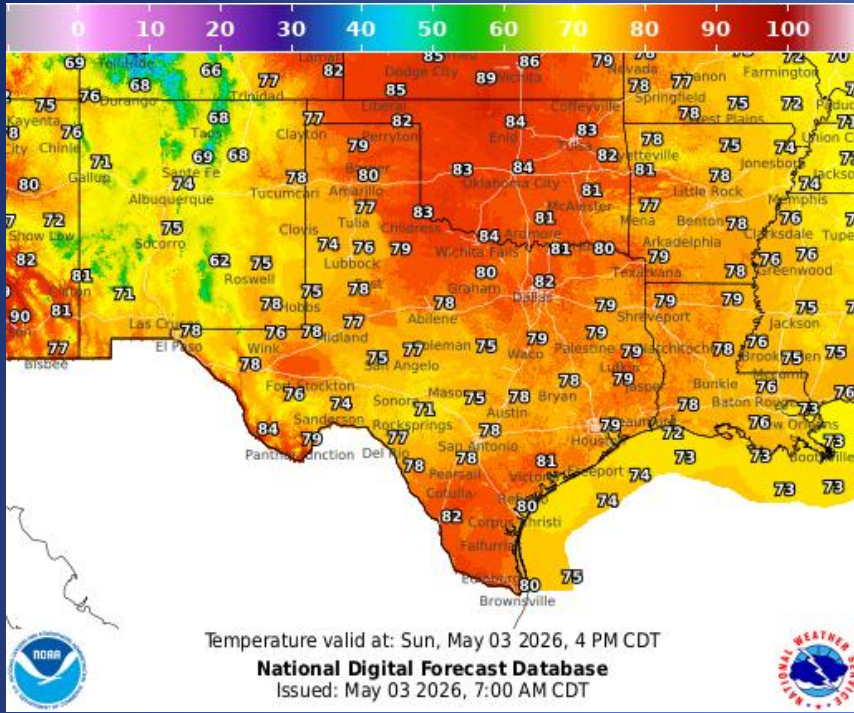
# Incidents Reported to the State Operations Center (last 24 hours)

DATE	SUBJECT	LOCATION
05/02/26	Update Report #2 of Storm Damage	Calhoun County
05/02/26	Update Report #3 of a Wind Event	Victoria County

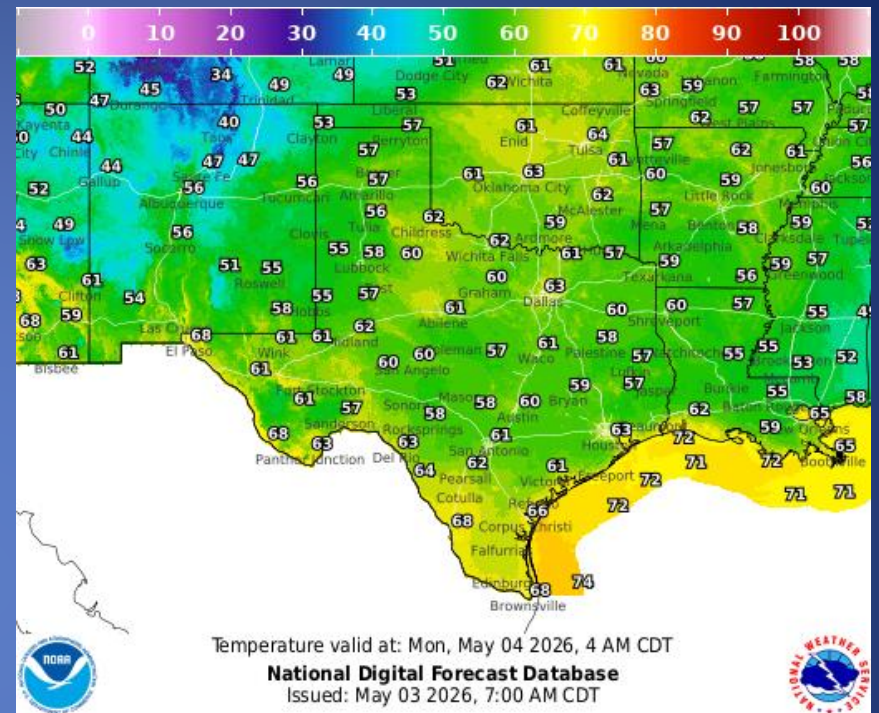
## Informational Products Distributed by the State Operations Center

DATE	SUBJECT
05/02/26	Daily Situation Report [25-0026 02Jul Severe Weather]
05/02/26	Daily Situation Report [26-0001 Wildfire Season 2026]
05/02/26	Daily Situation Report [26-0010 09APR Severe Weather]
05/02/26	NWS Corpus Christi: Coastal Flood Advisory in Effect
05/03/26	Daily NWS Threat Brief
05/03/26	NWS Fort Worth: Severe Threat Returns Tuesday

# Weather Forecast

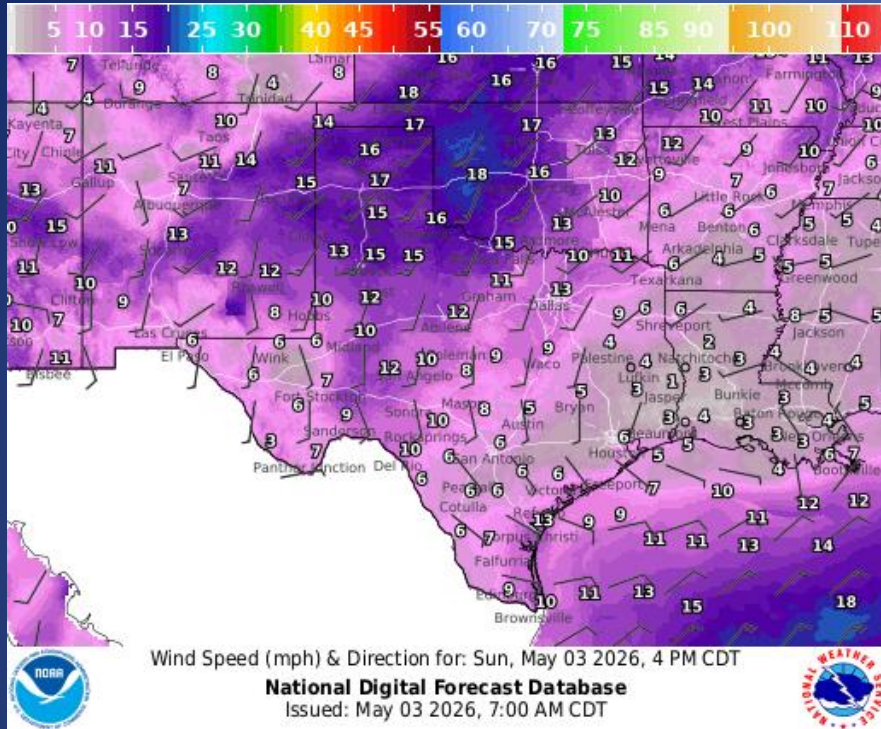


## Highs

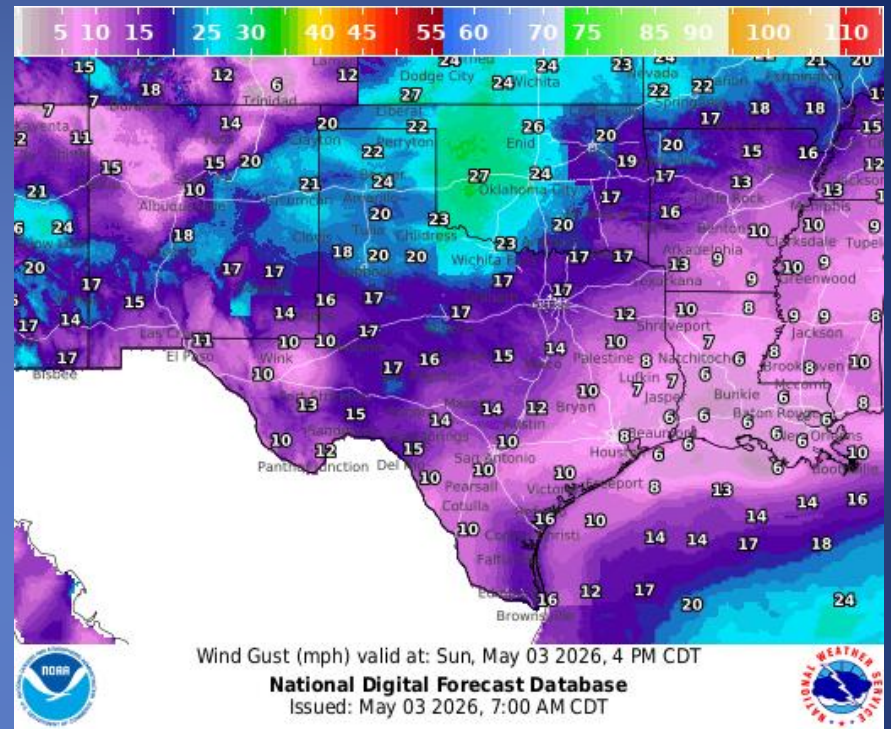


## Lows

# Weather Forecast

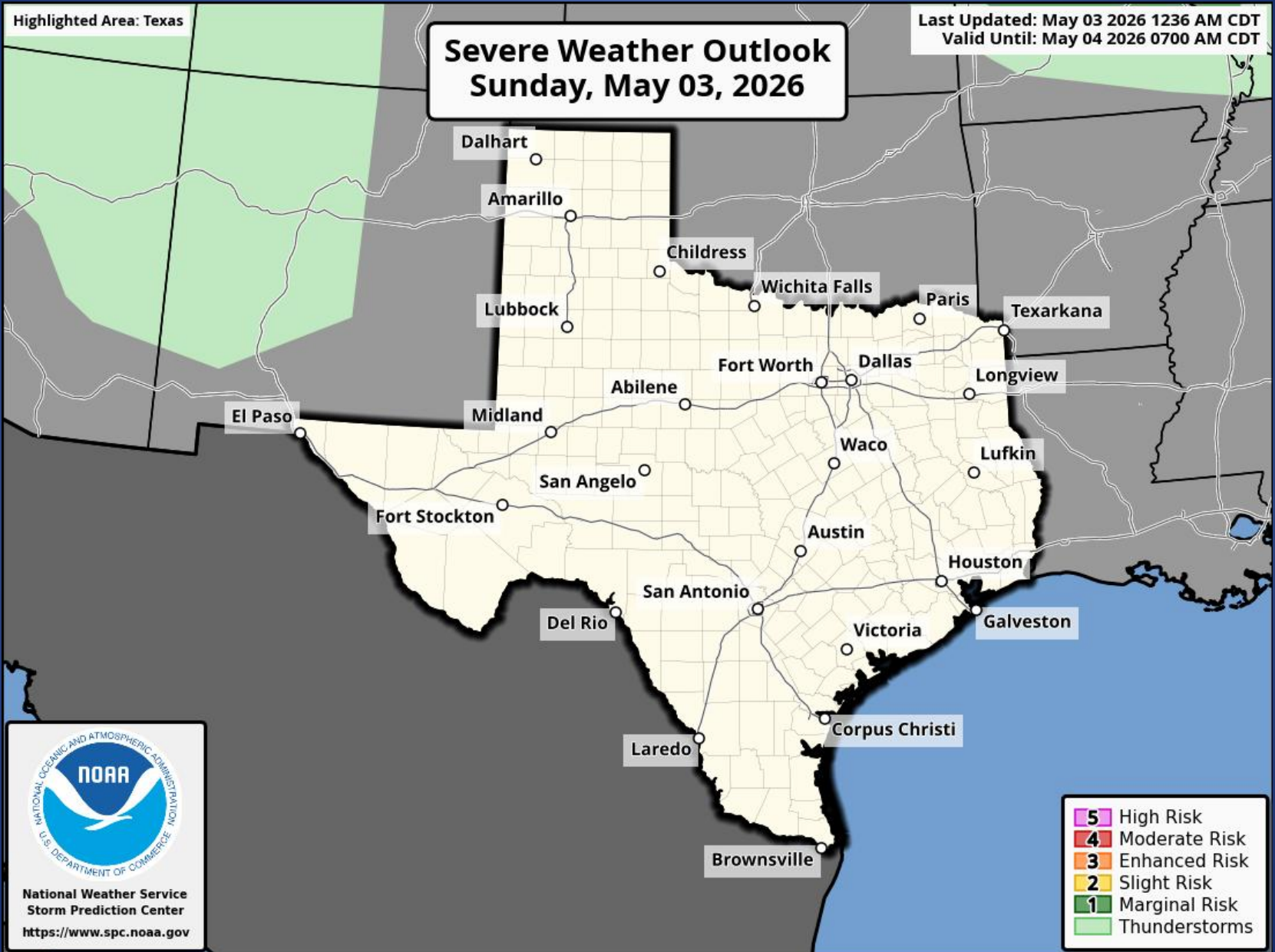


## Wind Speed



## Wind Gust

# Hazardous Weather



# Hazardous Weather

## Coastal Flood Advisory

Through Noon Today



Today's High Tide Cycle



Aransas, Kleberg, Nueces, & Calhoun Islands



- High Tides Around 1.6-1.8 Feet Above MSL
- Beach Erosion & Coastal Inundation Possible
- Moderate Risk of Rip Currents



NATIONAL WEATHER SERVICE  
CORPUS CHRISTI

Follow: @NWSCorpus

Updated: May 3, 2026



COASTAL FLOOD ADVISORY AREA

## High Risk of Rip Currents

Can You Spot a Rip Current?



Clue: Waves are \*not\* breaking & water is often darker



NATIONAL WEATHER SERVICE BROWNSVILLE/RGV

Follow: @NWSBrownsville



Lower Texas beaches



Numerous strong, life-threatening rip currents



Rip currents can sweep even the best swimmers away from shore into deeper water!

**Residents and visitors are strongly urged to stay out of the surf!**

weather.gov/bro

Updated: Sun May 03, 2026 2:07 AM

**A Coastal Flood Advisory has been issued for gulf-facing beaches from Baffin Bay to the Matagorda Ship Channel until 12 PM. Water reaching the dunes may flood lots, parks, and a few roads during high tide.**

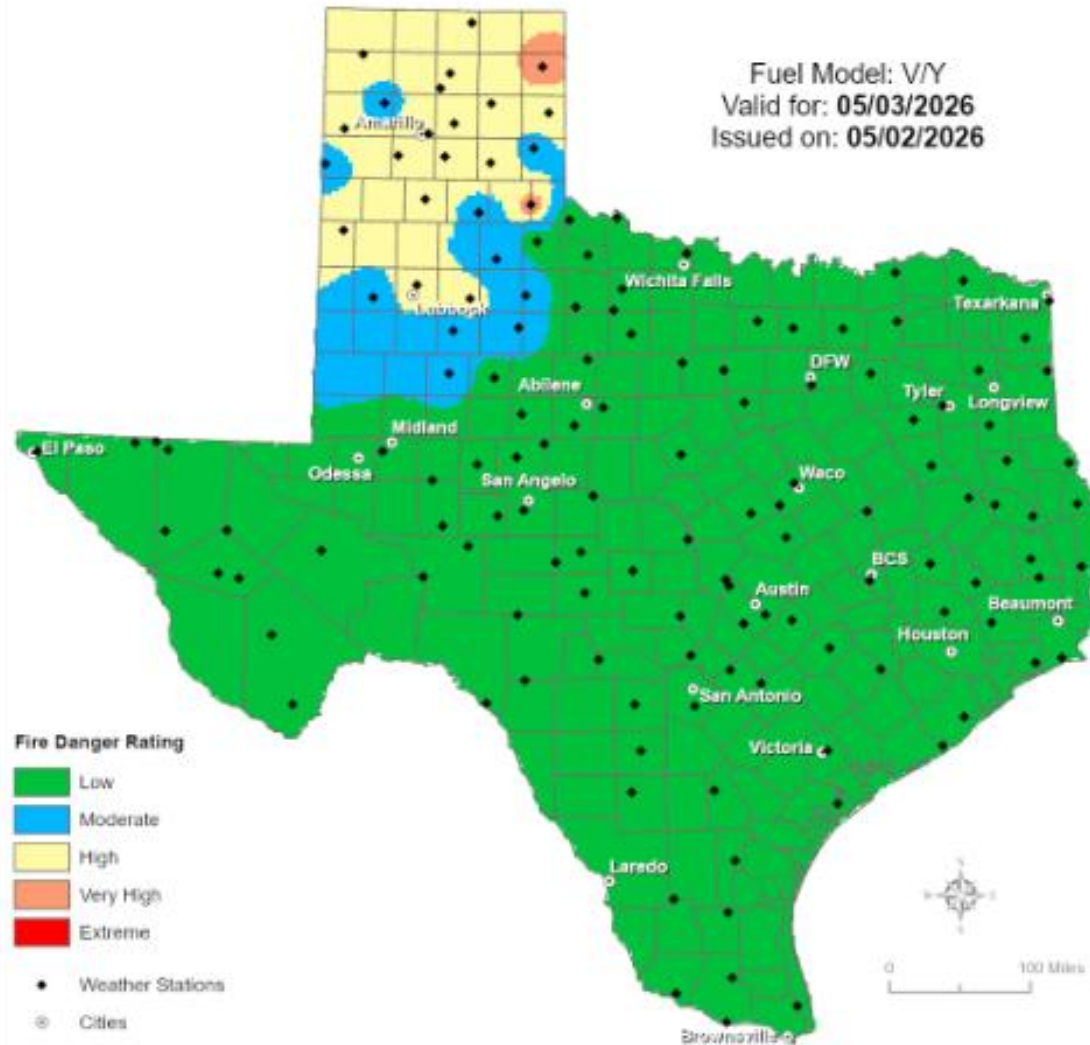
**There is a High Risk of rip currents through 7 PM this evening at area beaches**

# Weather Advisory/Statement/Watch/Warning Issued

<b>DATE</b>	<b>WARNING TYPE</b>	<b>LOCATION</b>
05/02/26	Small Craft Advisory	Aransas, Brazoria, Calhoun, Chambers, Galveston, Harris, Jackson, Kleberg, Matagorda, Nueces, Refugio, San Patricio, and Victoria Counties
05/02/26	Flood Warning	Angelina, Calhoun, Cherokee, Nacogdoches, Refugio, Rusk, and Victoria Counties
05/02/26	Coastal Flood Advisory	Aransas, Calhoun, Kleberg, Nueces, Refugio, and San Patricio Counties
05/02/26	Public Information Statement	Aransas, Bee, Calhoun, Duval, Goliad, Jim Wells, Kleberg, La Salle, Live Oak, McMullen, Nueces, Refugio, San Patricio, Victoria, and Webb Counties
05/03/26	Coastal Flood Advisory	Aransas, Calhoun, Kleberg, Nueces, Refugio, and San Patricio Counties

# Fire Danger Forecast

## Forecast Fire Danger



# Burn Ban

## OUTDOOR BURN BANS

May 01, 2026

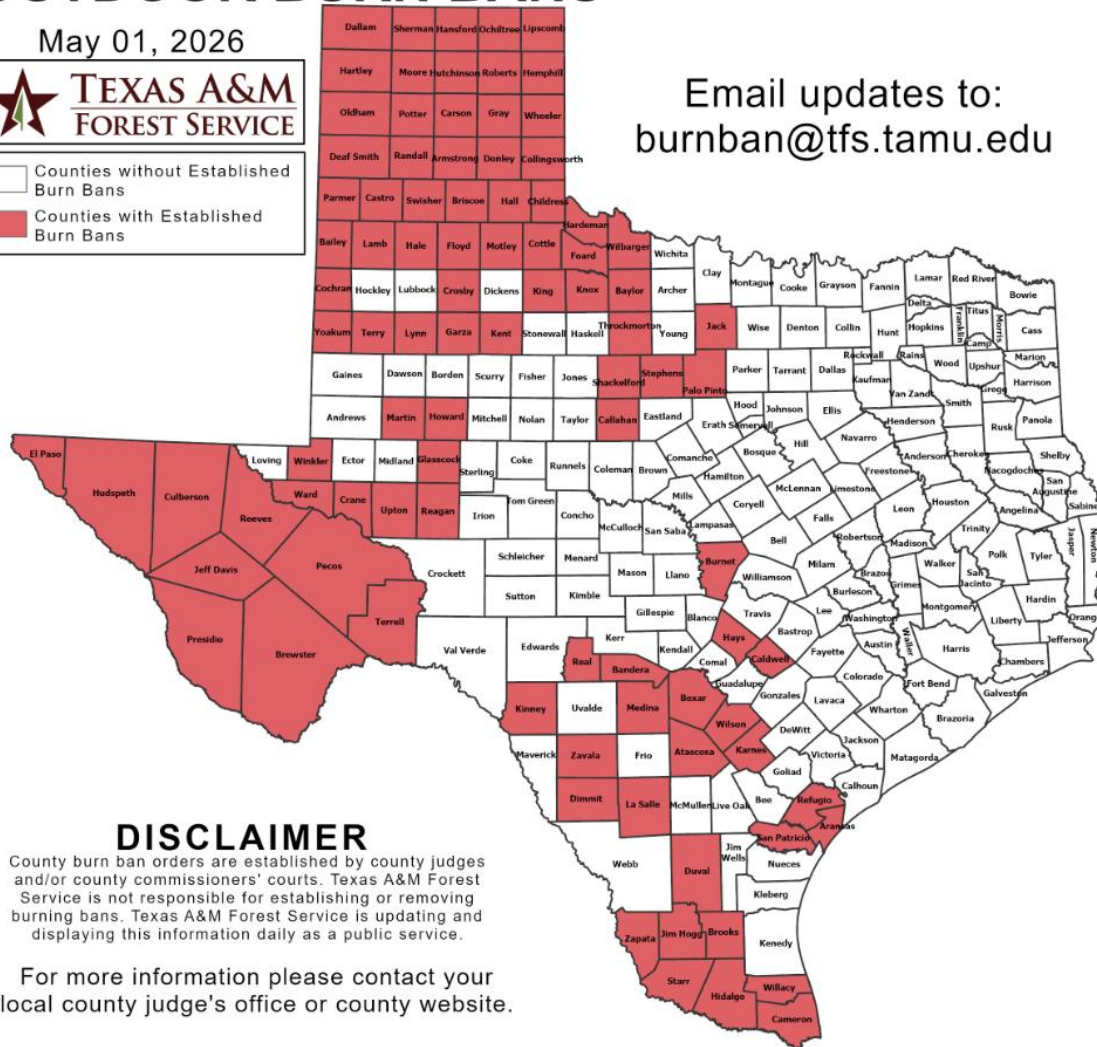


Counties without Established Burn Bans  
 Counties with Established Burn Bans

Email updates to:  
[burnban@tfs.tamu.edu](mailto:burnban@tfs.tamu.edu)

### Counties with Burn Bans: 93

- |               |            |              |
|---------------|------------|--------------|
| Aransas       | Garza      | Oldham       |
| Armstrong     | Glasscock  | Palo Pinto   |
| Atascosa      | Gray       | Parmer       |
| Bailey        | Hale       | Pecos        |
| Bandera       | Hall       | Potter       |
| Baylor        | Hansford   | Presidio     |
| Bexar         | Hardeman   | Randall      |
| Brewster      | Hartley    | Reagan       |
| Briscoe       | Hays       | Real         |
| Brooks        | Hemphill   | Reeves       |
| Burnet        | Hidalgo    | Refugio      |
| Caldwell      | Howard     | Roberts      |
| Callahan      | Hudspeth   | San Patricio |
| Cameron       | Hutchinson | Shackelford  |
| Carson        | Jack       | Sherman      |
| Castro        | Jeff Davis | Starr        |
| Childress     | Jim Hogg   | Stephens     |
| Cochran       | Karnes     | Swisher      |
| Collingsworth | Kent       | Terrell      |
| Cottle        | King       | Terry        |
| Crane         | Kinney     | Throckmorton |
| Crosby        | Knox       | Upton        |
| Culberson     | Lamb       | Ward         |
| Dallam        | La Salle   | Wheeler      |
| Deaf Smith    | Lipscomb   | Wilbarger    |
| Dimmit        | Lynn       | Willacy      |
| Donley        | Martin     | Wilson       |
| Duval         | Medina     | Winkler      |
| El Paso       | Moore      | Yoakum       |
| Floyd         | Motley     | Zapata       |
| Foard         | Ochiltree  | Zavala       |



### DISCLAIMER

County burn ban orders are established by county judges and/or county commissioners' courts. Texas A&M Forest Service is not responsible for establishing or removing burning bans. Texas A&M Forest Service is updating and displaying this information daily as a public service.

For more information please contact your local county judge's office or county website.

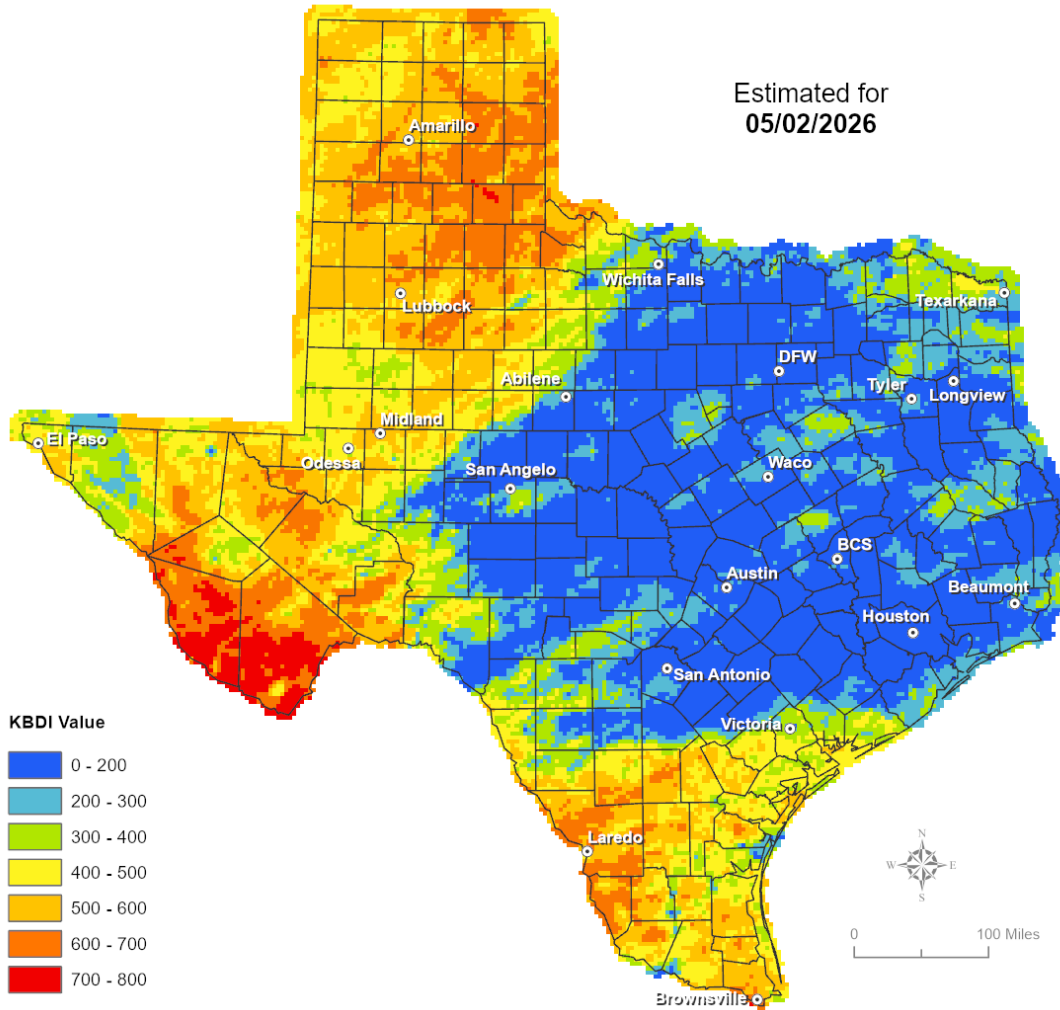
RED FLAG WARNINGS: [www.weather.gov](http://www.weather.gov)  
 Additional map formats available at <https://tfsweb.tamu.edu/Burnbans/>

# Keetch-Byram Drought

## Keetch-Byram Drought Index

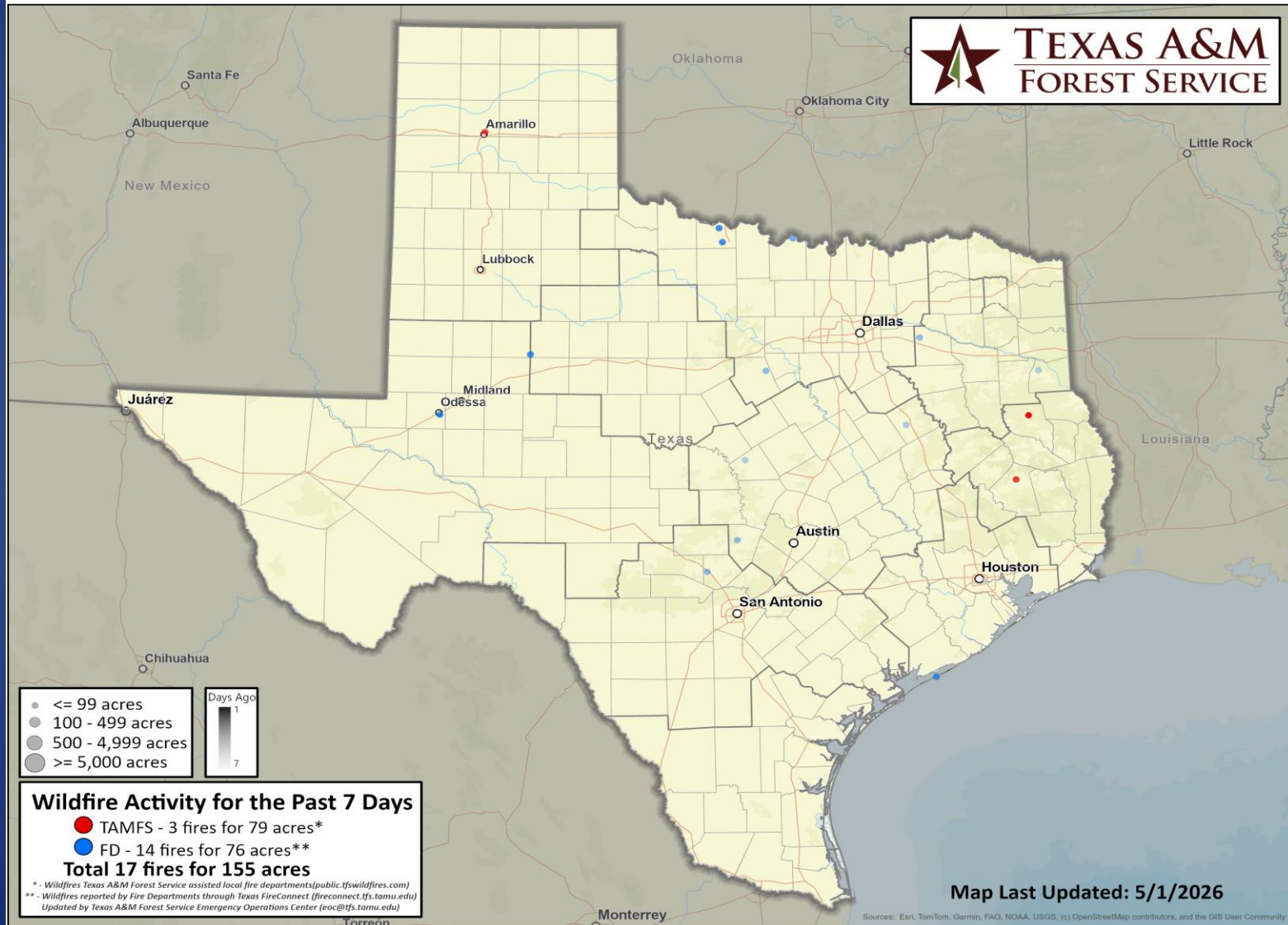
(4 km x 4 km resolution)

Estimated for  
05/02/2026



# Fire Activity (\*Last 24 Hours)

Report of 661 (No Change) fires and 67,621 (No Change) acres have been burned this year. There are 93 (No Change) counties with burn bans. The Keetch-Byram Drought Index list contains 97 (-0) counties with an average over 400.



# Statewide Significant Events

DATES		LOCATION	EVENT
04/30/26	05/10/26	Corpus Christi	Buccaneer Days
05/01/26	05/03/26	Fort Worth	NASCAR Weekend
05/02/26	05/03/26	San Antonio	Joint Base San Antonio Great Texas Air Show
05/02/26	05/03/26	El Paso	Bangtan Boys (BTS) Concert
05/03/26	05/03/26	Austin	Austin FC Game