



# Incidents Reported to the State Operations Center (last 24 hours)

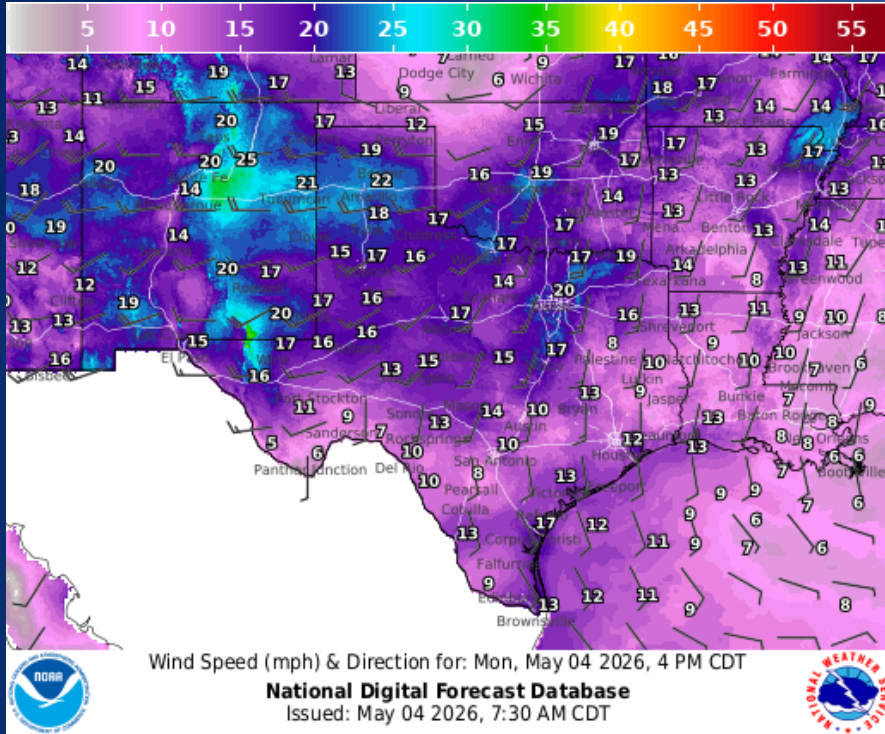
DATE	SUBJECT	LOCATION
05/03/26	Update #3 of the Storm Damage	Calhoun County

## Informational Products Distributed by the State Operations Center

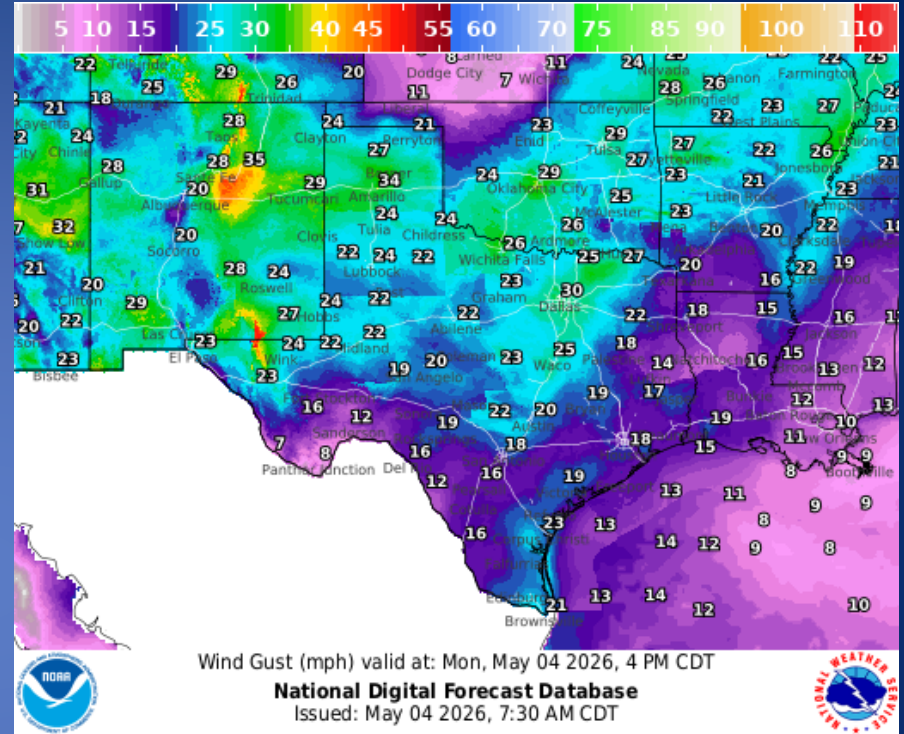
DATE	SUBJECT
05/03/26	Daily Situation Report [25-0026 02JUL Severe Weather]
05/03/26	Daily Situation Report [26-0001 Wildfire Season 2026]
05/03/26	Daily Situation Report [26-0010 09APR Severe Weather]
05/04/26	NWS El Paso, TX/Santa Teresa, NM: Weather Hazards Outlook
05/04/26	Daily NWS Threat Brief
05/04/26	NWS El Paso, TX/Santa Teresa, NM: Drought Information Statement
05/04/26	NWS Fort Worth: Severe Threat Tuesday



# Weather Forecast

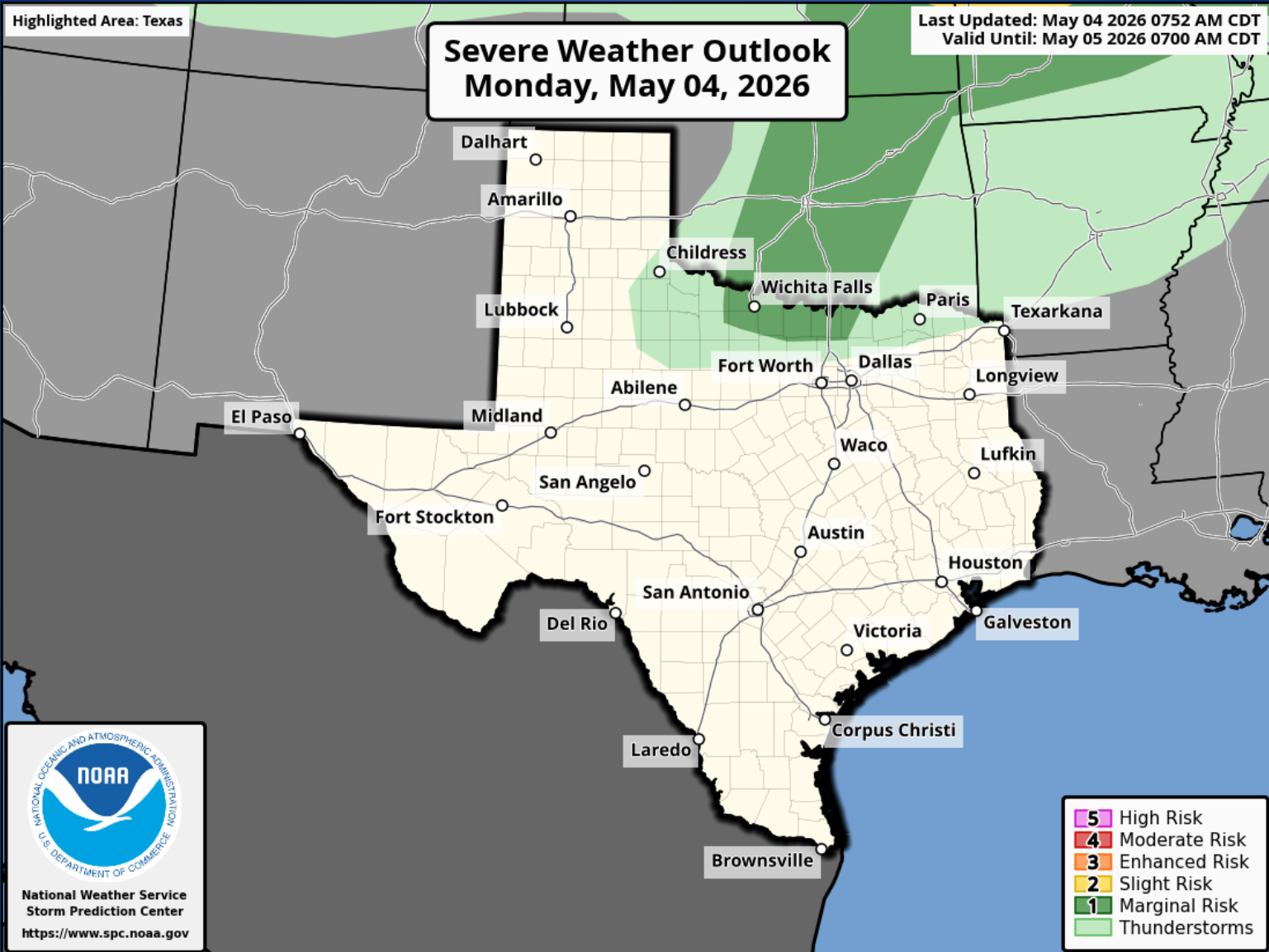


## Wind Speed



## Wind Gust

# Hazardous Weather



# Hazardous Weather

## Increased Fire Danger Today

Updated:  
Mon May 04, 2026 1:56 AM



### What to Expect

- Southwest winds 15 to 25 mph gusting to 25-35 mph with dry conditions
- Wildfire starts and fires have the potential to spread quickly
- Grasses may not be as dry in the western Panhandle due to recent rain around 0.10"-0.25"

Timing	Safety Info
Elevated Fire Danger: <b>1 PM - 8 PM Today</b>	Take extra precautions to prevent fire starts!  Contact <b>local law/fire officials</b> if you smell smoke or see fire!

Highlighted area has increased fire danger.

Despite some areas picking up rain this past week, most of the Panhandles still have dry fuels. Winds will be in the 15 to 25 mph range today and that will promote elevated Fire Weather Conditions.

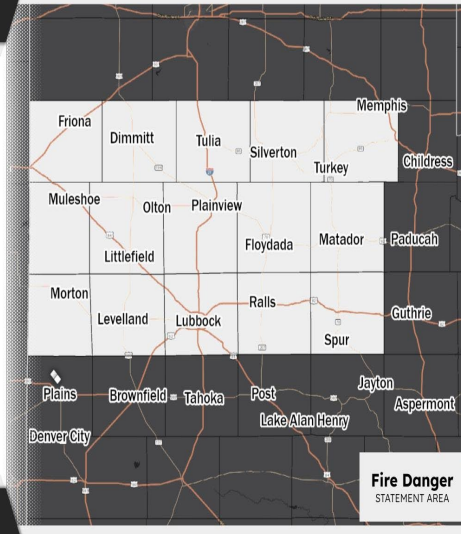
## Rangeland Fire Danger

Avoid activities that may cause a spark  
Check out [weather.gov](#) for more information.

2 PM Monday - 9 PM Monday

- Portions of the South Plains, Rolling Plains, and the far southern Texas Panhandle.
- Southwest at 15 to 25 mph Gusts up to 35 mph
- Relative humidity as low as 12 percent
- Fire Danger**  
Low Elevated Critical Extreme  
↑  
AVOID OUTDOOR BURNING REPORT FIRES TO LOCAL AUTHORITIES

NATIONAL WEATHER SERVICE LUBBOCK, TEXAS  
Follow: @NWSLubbock



Elevated fire weather conditions are expected on Monday afternoon with breezy southwest winds, warm temperatures, and very dry conditions.

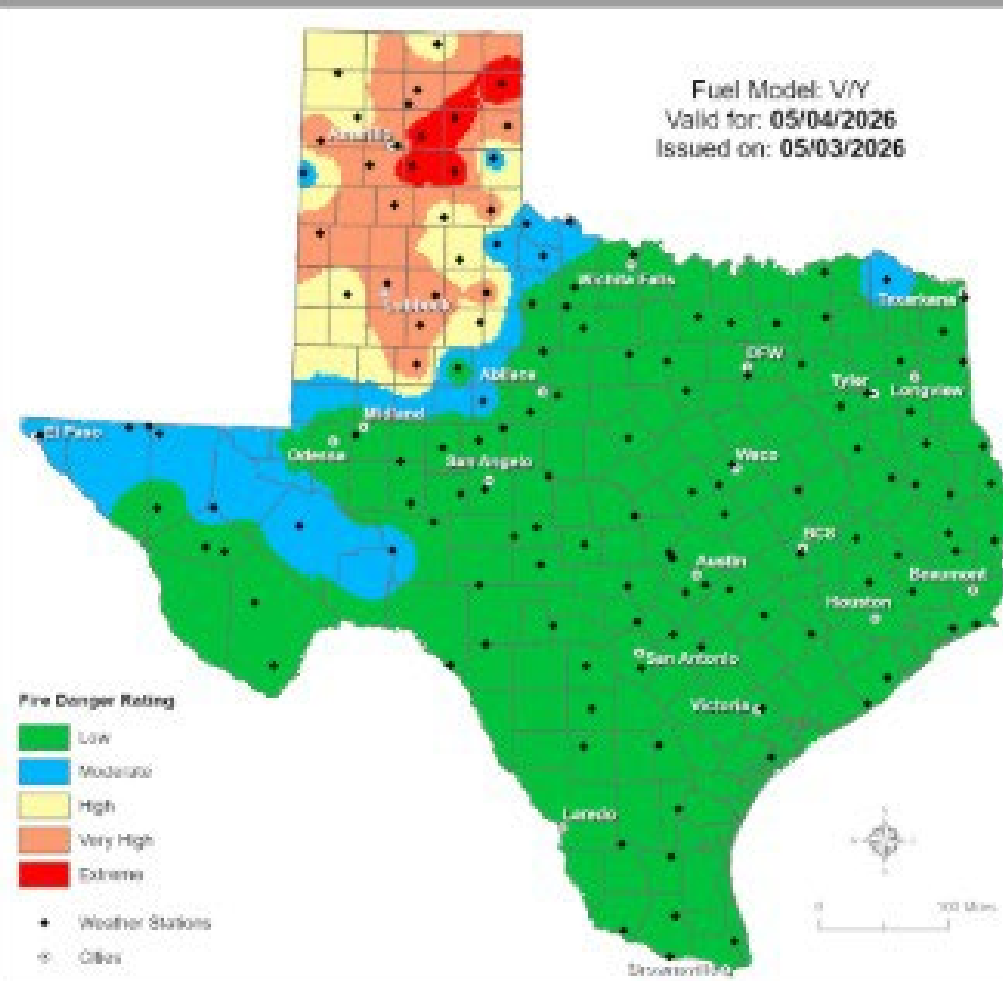


# Weather Advisory/Statement/Watch/Warning Issued

<b>DATE</b>	<b>WARNING TYPE</b>	<b>LOCATION</b>
05/03/26	Flood Warning	Angelina, Calhoun, Live Oak, Nacogdoches, Refugio, and Victoria Counties
05/04/26	High Wind Watch	Culberson County

# Fire Danger Forecast

## Forecast Fire Danger



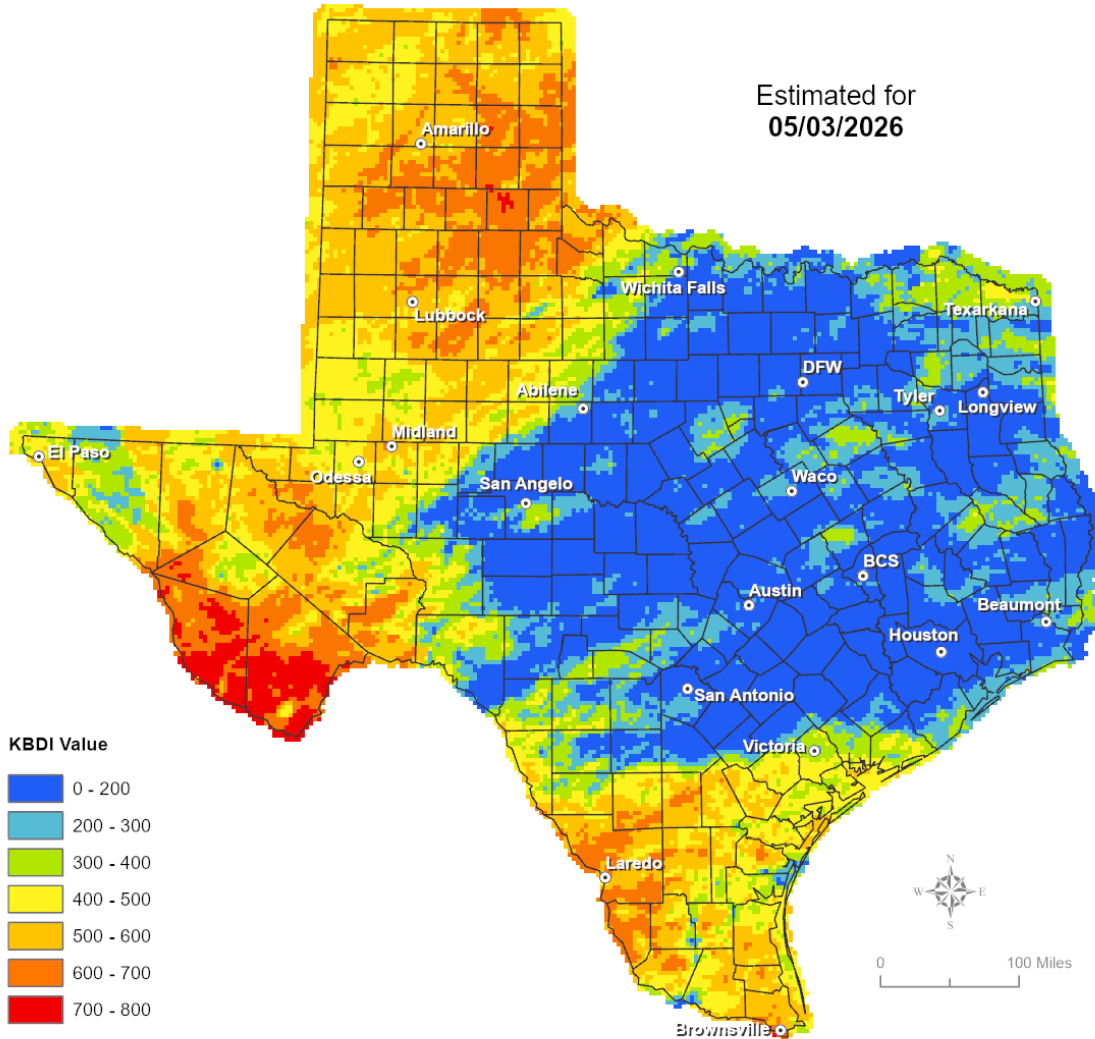


# Keetch-Byram Drought

## Keetch-Byram Drought Index

(4 km x 4 km resolution)

Estimated for  
05/03/2026



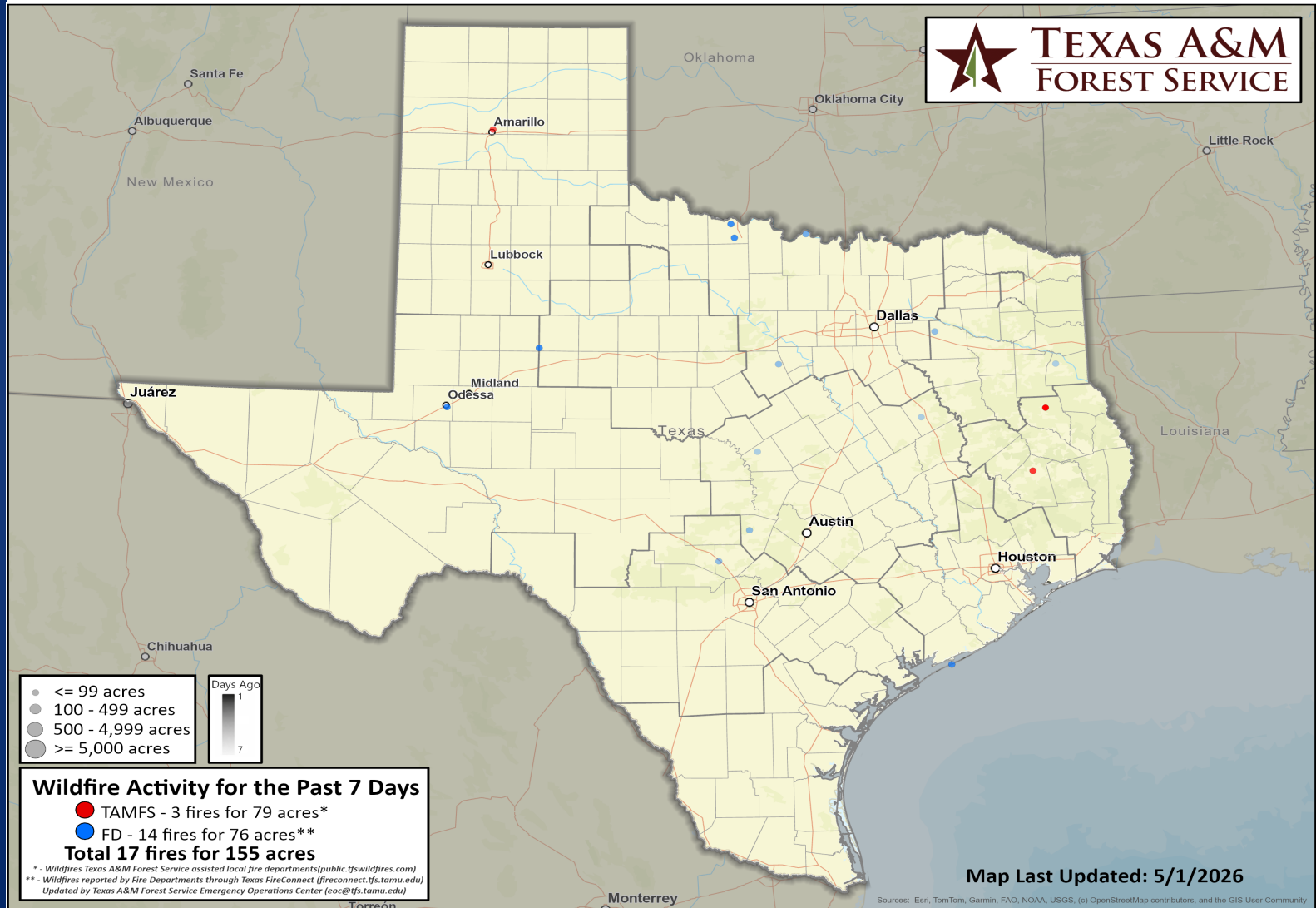
# Fire Weather

## Warnings/Watches/Statements

DATE	WARNING TYPE	LOCATION
05/04/26	Fire Danger Statement	Armstrong, Bailey, Briscoe, Carson, Castro, Cochran, Collingsworth, Crosby, Dallam, Deaf Smith, Dickens, Donley, Fisher, Floyd, Gray, Hale, Hall, Hardeman, Hartley, Hemphill, Hockley, Hutchinson, Lamb, Lubbock, Moore, Motley, Oldham, Parmer, Potter, Randall, Roberts, Sherman, Swisher, and Wheeler Counties

# Fire Activity (\*Last 24 Hours)

Report of 661 (No Change) fires and 67,621 (No Change) acres have been burned this year. There are 93 (No Change) counties with burn bans. The Keetch–Byram Drought Index list contains 97 (No Change) counties with an average over 400.



# Statewide Significant Events

DATES		LOCATION	EVENT
04/30/26	05/10/26	Corpus Christi	Buccaneer Days
05/04/26	05/06/26	Houston	MLB: 2026 Houston Astros Games