

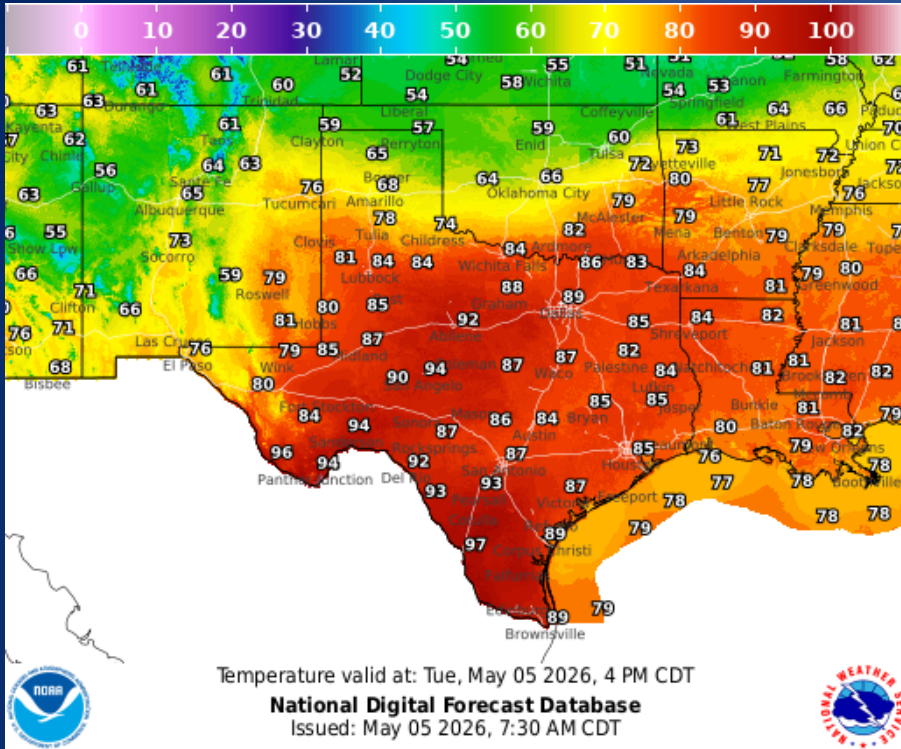
Incidents Reported to the State Operations Center (last 24 hours)

| DATE | SUBJECT | LOCATION |
|-------------|---------------------------------------|-----------------|
| 05/04/26 | Final Report of the Boil Water Notice | McLennan County |
| 05/04/26 | Initial Report of a Road Closure | Bell County |
| 05/04/26 | Final Report of a Road Closure | Bell County |
| 05/04/26 | Initial Report of the Calico Fire | Hartley County |
| 05/04/26 | Update Report of the Calico Fire | Hartley County |
| 05/04/26 | Update Report #2 of the Calico Fire | Hartley County |
| 05/04/26 | Final Report of the Calico Fire | Hartley County |
| 05/04/26 | Update Report #4 of Storm Damage | Calhoun County |

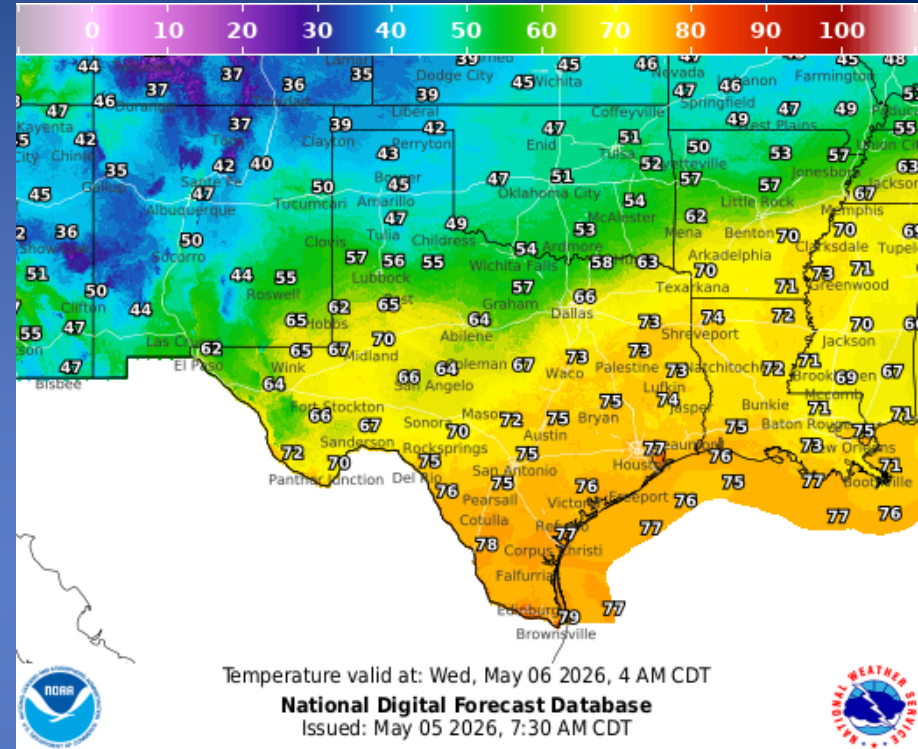
Informational Products Distributed by the State Operations Center

| DATE | SUBJECT |
|----------|---|
| 05/04/26 | Daily Situation Report [25-0026 02JUL Severe Weather] |
| 05/04/26 | Daily Situation Report [26-0001 Wildfire Season 2026] |
| 05/04/26 | Daily Situation Report [26-0010 09APR Severe Weather] |
| 05/04/26 | Texas A&M Forest Service: Texas Fire Potential Update |
| 05/04/26 | NWS Austin/San Antonio: Low Chance Severe Storms Mainly NE Counties Late Wednesday early Thursday |
| 05/05/26 | NWS Shreveport, LA: Severe Weather Risk Increasing Tonight through Wednesday & Wednesday Night |
| 05/05/26 | Daily NWS Threat Brief |

Weather Forecast

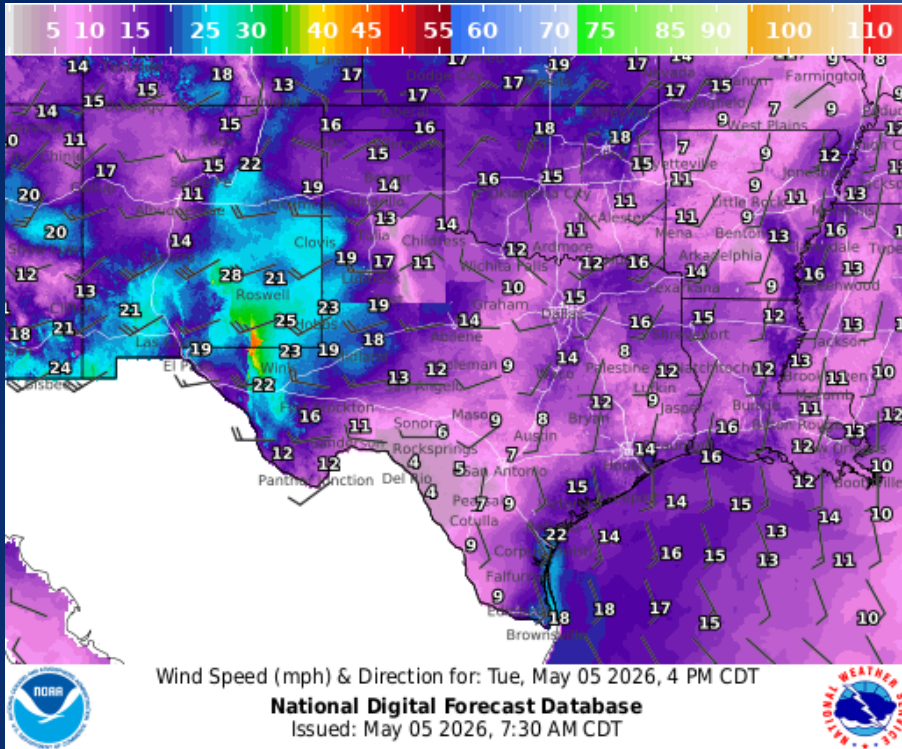


Highs

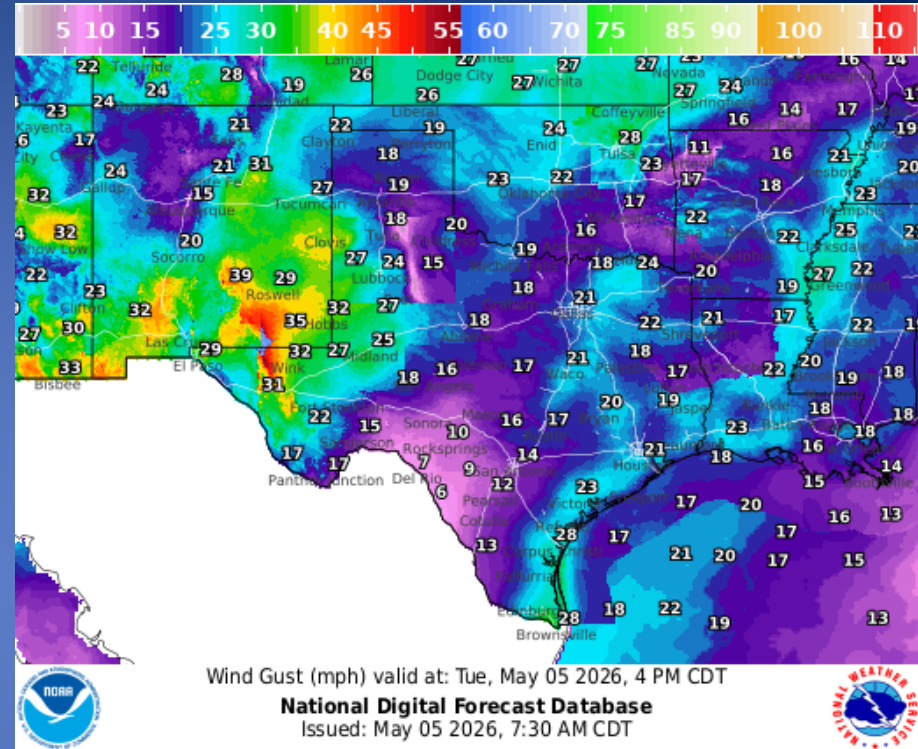


Lows

Weather Forecast

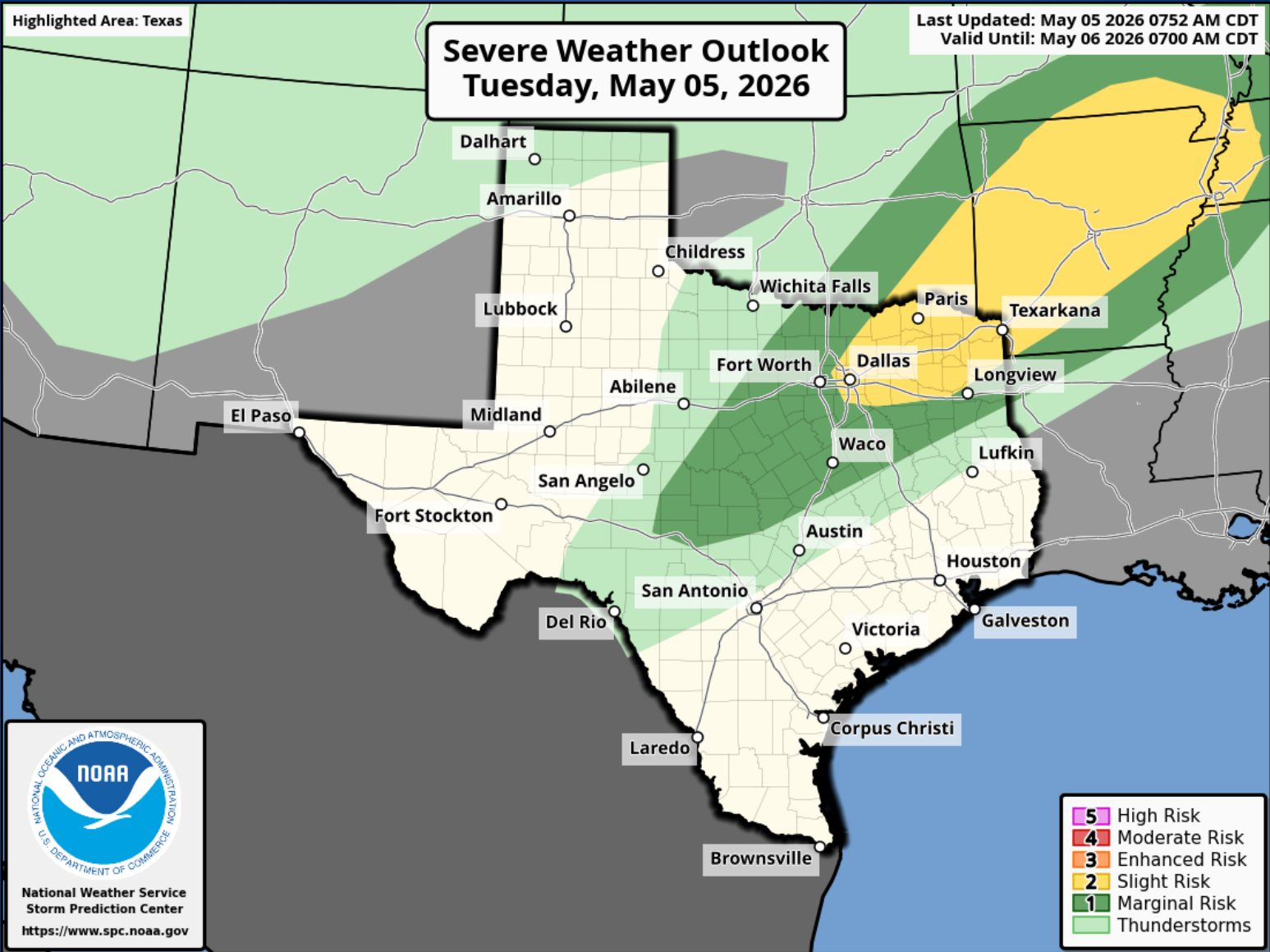


Wind Speed



Wind Gust

Hazardous Weather



Hazardous Weather

Small Craft Advisory

Latest info at weather.gov/bro



Noon to 10 PM Tuesday



- Gulf Waters (0-20 nm)
- Laguna Madre



SEAS

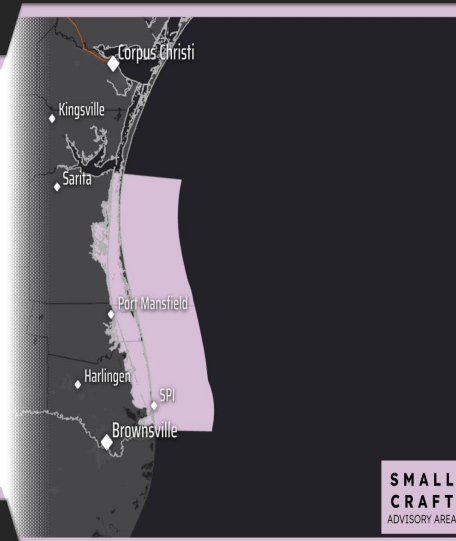
- 3-4 ft

WIND

- SE 20 kt
- Gust: 30 kt



- Wind and wave conditions will be hazardous for small craft.
- Inexperienced mariners, especially those operating smaller vessels, should avoid navigating in these conditions.



SMALL CRAFT
ADVISORY AREA



NATIONAL WEATHER SERVICE
BROWNSVILLE/RIO GRANDE VALLEY

Follow: [X](#) [f](#) @NWSBrownsville

Updated: May 5, 2026

A Small Craft Advisory is in effect from noon until 10 PM today for the Laguna Madre and nearshore Gulf waters.

Small Craft Advisory

From Noon until 2 AM Wednesday Morning



- Baffin Bay to Port Aransas extending out to 20 NM



SEAS

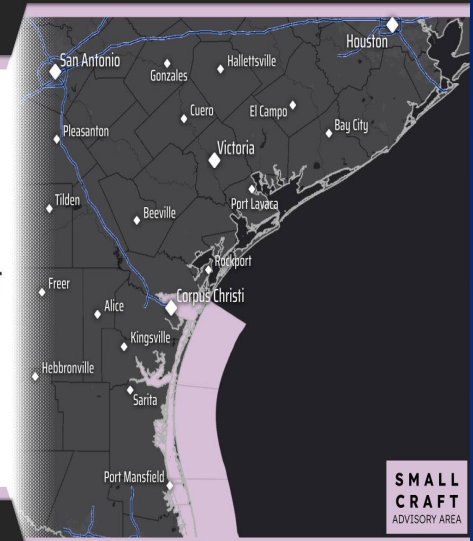
- 4 - 5 feet

WIND

- SE around 20 KT with gusts to 30 KT



- Wind and wave conditions will be hazardous for small craft.
- Inexperienced mariners, especially those operating smaller vessels, should avoid navigating in these conditions.



SMALL CRAFT
ADVISORY AREA



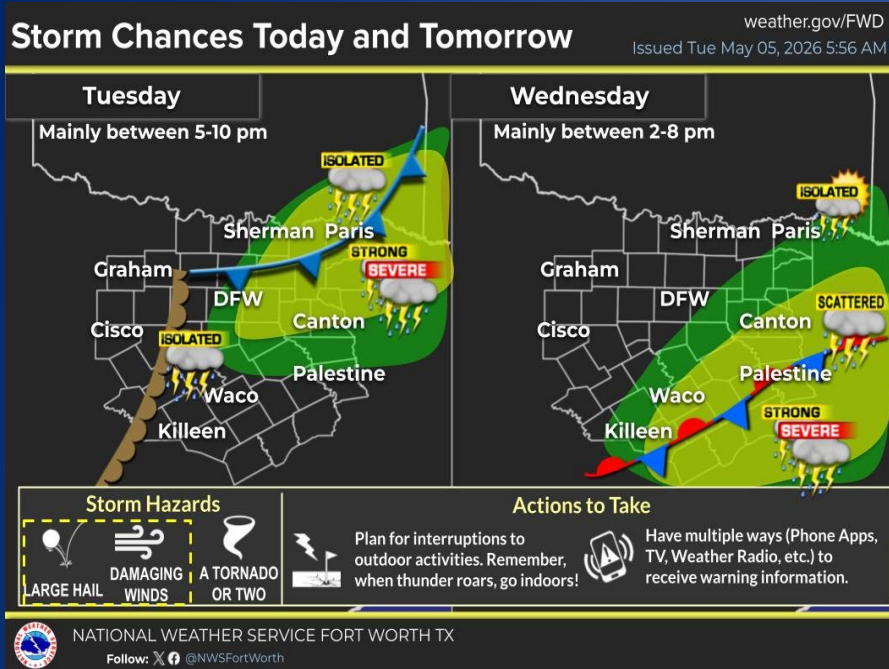
NATIONAL WEATHER SERVICE
CORPUS CHRISTI

Follow: [X](#) [f](#) @NWSCorpus

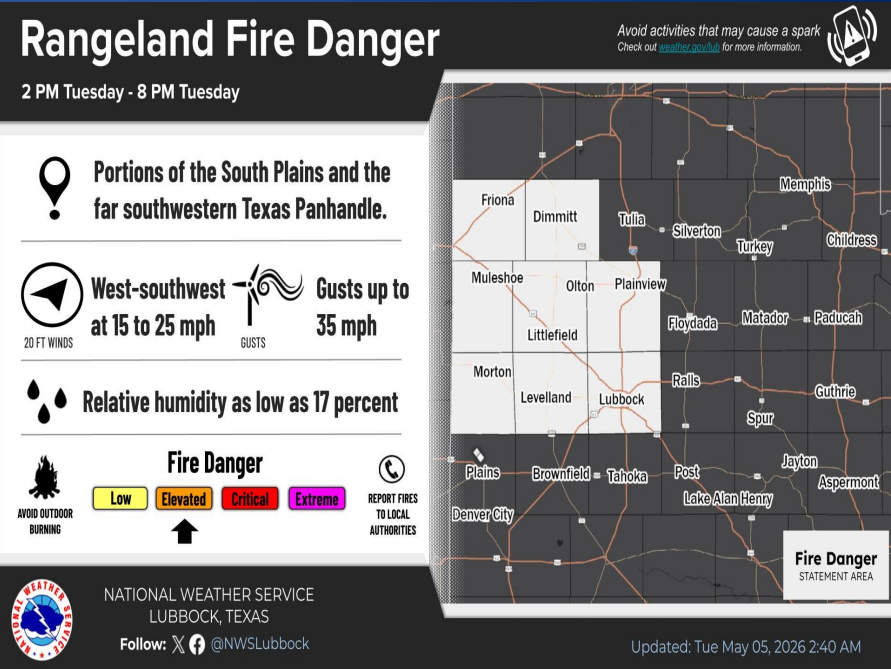
Updated: May 5, 2026

A Small Craft Advisory will go into effect at noon today through Wednesday morning from Baffin Bay to Port Aransas extending out to 20 NM. Winds will be out of the southeast around 20 knots with gusts up to 30 knots.

Hazardous Weather



A cold front will slowly move through the area today and tomorrow. Isolated thunderstorms are possible mainly from the DFW Metroplex to the north and east late this afternoon and evening. A storm or two may be strong to severe with large hail and damaging winds the primary hazards. On Wednesday, additional thunderstorms are expected to develop mainly across East TX and portions of Central TX as the cold front slowly pushes south. Large hail and damaging winds will again be the primary hazards with any severe thunderstorm.



Elevated fire weather conditions are expected on Tuesday afternoon with breezy west-southwest winds, warm temperatures, and very dry conditions.

Hazardous Weather

High Wind Warning/Wind Advisory

Tuesday afternoon and Evening

High Wind Warning: Guadalupe/Delaware Mts, Carlsbad Caverns National Park

Wind Advisory: Eastern Culberson County Texas, Eddy and Lea County in southeast New Mexico

High Wind Warning: 40-50 mph, gusts to 70 mph

Wind Advisory: 25-35 mph, gusts to 50 mph



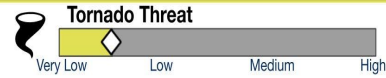
weather.gov/Midland
Follow: @NWSMidland
National Weather Service · Midland/Odessa, TX

Strong winds will develop across the higher terrain and adjacent plains today.

Severe Weather Risk: Tonight

Have Multiple Ways to Get Severe Weather Warnings
Latest info at weather.gov/shv

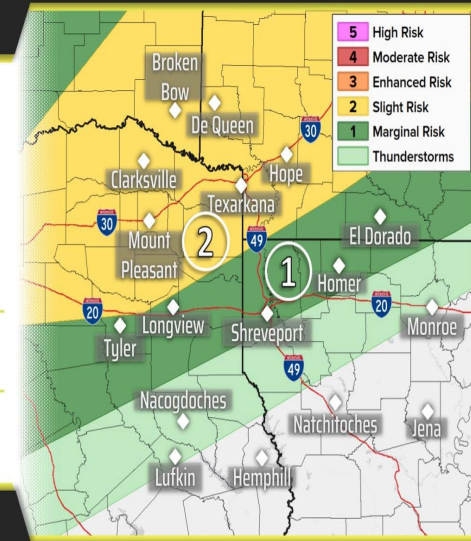
Expected Timing This Evening/Overnight



The greatest risk is generally confined along and north of I-30.

- Have multiple ways to get severe weather warnings.
- Monitor the latest forecasts.
- Know your severe weather safety plan.

weather.gov/shv
National Weather Service · Shreveport, LA
Follow: @NWSShreveport



Severe weather is still on track to return this evening across northwest parts of our Four-State region, primarily along and north of I-30. Thunderstorms will develop in the warm sector ahead of a cold front and may quickly become severe into this evening. Large hail, damaging winds, and a few tornadoes will be possible with any severe storms that develop.

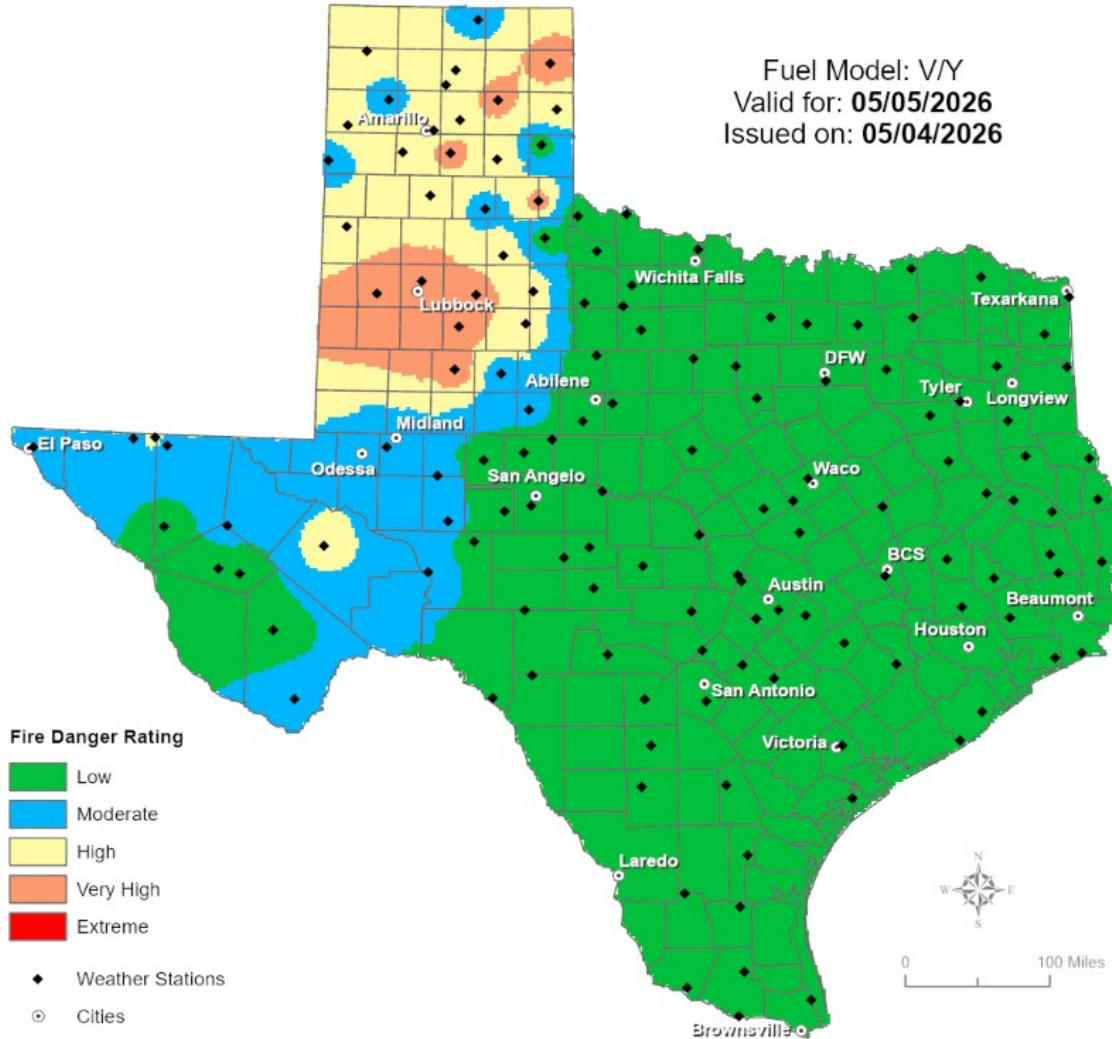
Weather Advisory/Statement/Watch/Warning Issued

| DATE | WARNING TYPE | LOCATION |
|-------------|---------------------------|--|
| 05/04/26 | Flood Warning | Angelina, Calhoun, Live Oak, Nacogdoches, Refugio, and Victoria Counties |
| 05/04/26 | Wind Advisory | Culberson County |
| 05/04/26 | High Wind Warning | Culberson County |
| 05/04/26 | Special Weather Statement | Hardeman and Wilbarger Counties |
| 05/04/26 | Airport Weather Warning | El Paso County |
| 05/04/26 | Small Craft Advisory | Cameron, Kenedy, Kleberg, Nueces, San Patricio, and Willacy Counties |
| 05/04/26 | Freeze Watch | Dallam, Hansford, Hartley, and Sherman Counties |

Fire Danger Forecast

Forecast Fire Danger

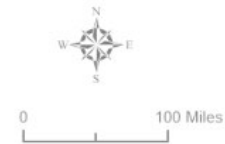
Fuel Model: V/Y
Valid for: **05/05/2026**
Issued on: **05/04/2026**



Fire Danger Rating



- ◆ Weather Stations
- Cities



Burn Ban

OUTDOOR BURN BANS

May 04, 2026

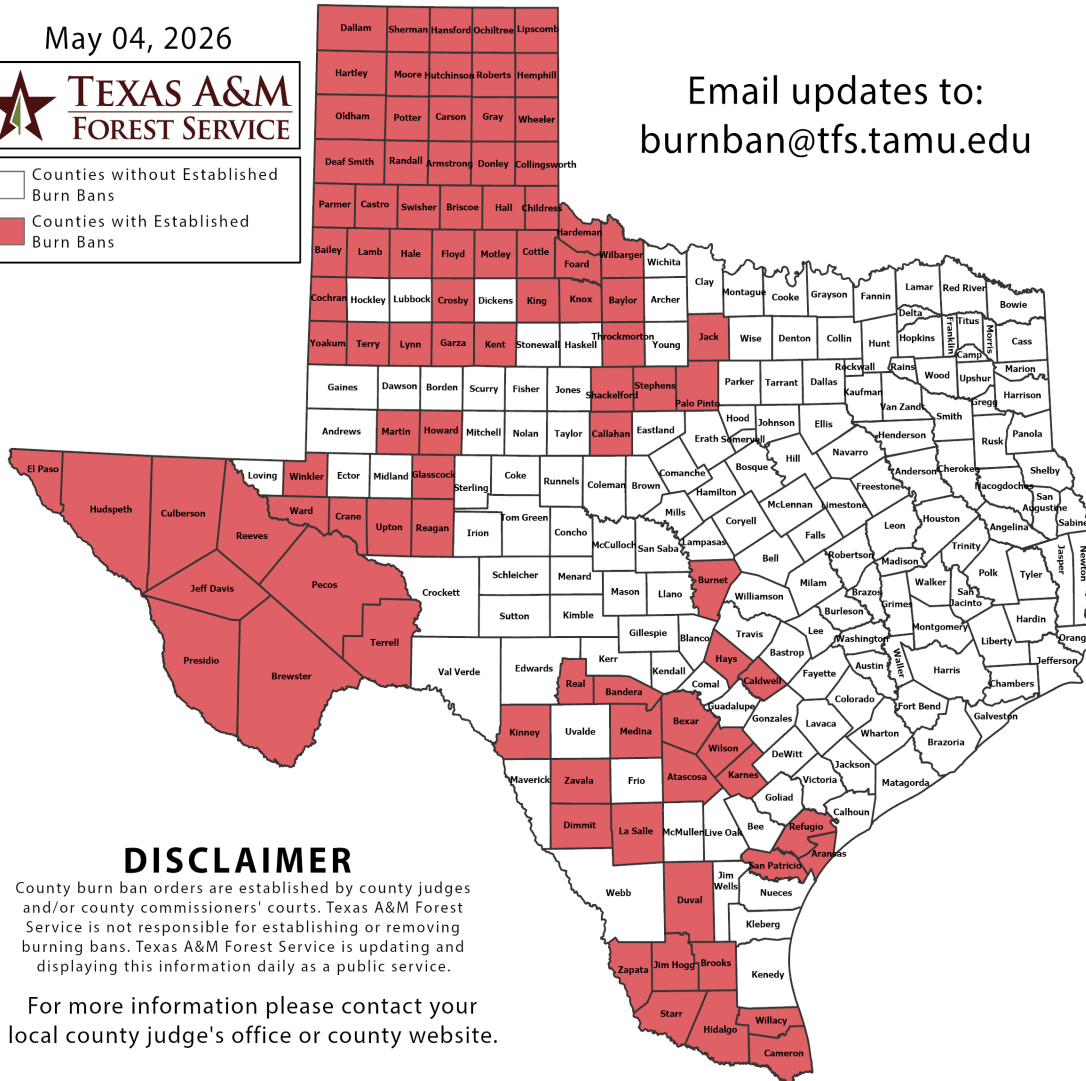


Counties without Established Burn Bans
 Counties with Established Burn Bans

Email updates to:
burnban@tfs.tamu.edu

Counties with Burn Bans: 93

- | | | |
|---------------|------------|--------------|
| Aransas | Garza | Oldham |
| Armstrong | Glasscock | Palo Pinto |
| Atascosa | Gray | Parmer |
| Bailey | Hale | Pecos |
| Bandera | Hall | Potter |
| Baylor | Hansford | Presidio |
| Bexar | Hardeman | Randall |
| Brewster | Hartley | Reagan |
| Briscoe | Hays | Real |
| Brooks | Hemphill | Reeves |
| Burnet | Hidalgo | Refugio |
| Caldwell | Howard | Roberts |
| Callahan | Hudspeth | San Patricio |
| Cameron | Hutchinson | Shackelford |
| Carson | Jack | Sherman |
| Castro | Jeff Davis | Starr |
| Childress | Jim Hogg | Stephens |
| Cochran | Karnes | Swisher |
| Collingsworth | Kent | Terrell |
| Cottle | King | Terry |
| Crane | Kinney | Throckmorton |
| Crosby | Knox | Upton |
| Culberson | Lamb | Ward |
| Dallam | La Salle | Wheeler |
| Deaf Smith | Lipscomb | Wilbarger |
| Dimmit | Lynn | Willacy |
| Donley | Martin | Wilson |
| Duval | Medina | Winkler |
| El Paso | Moore | Yoakum |
| Floyd | Motley | Zapata |
| Foard | Ochiltree | Zavala |



DISCLAIMER

County burn ban orders are established by county judges and/or county commissioners' courts. Texas A&M Forest Service is not responsible for establishing or removing burning bans. Texas A&M Forest Service is updating and displaying this information daily as a public service.

For more information please contact your local county judge's office or county website.

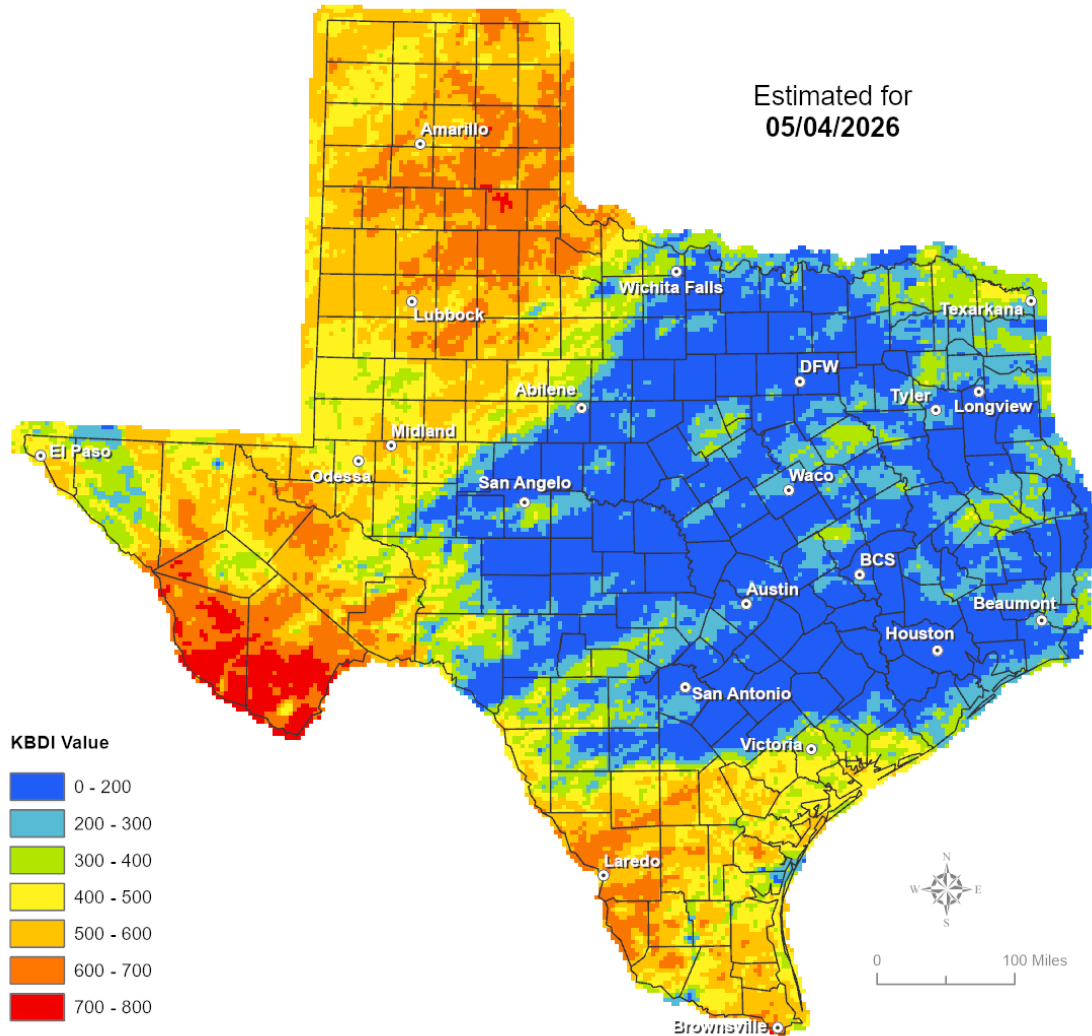
RED FLAG WARNINGS: www.weather.gov
 Additional map formats available at <https://tfsweb.tamu.edu/Burnbans/>

Keetch-Byram Drought

Keetch-Byram Drought Index

(4 km x 4 km resolution)

Estimated for
05/04/2026

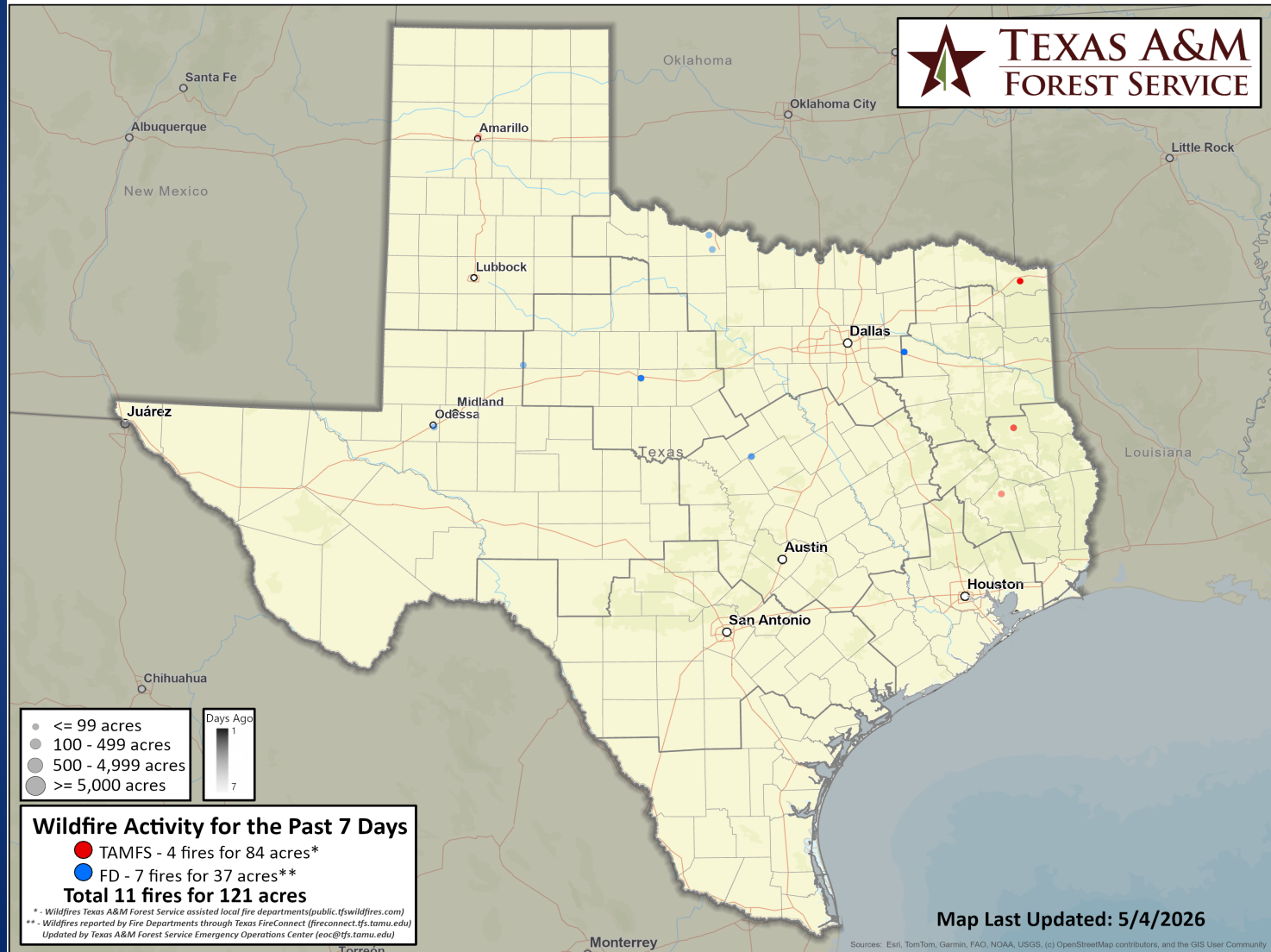


Fire Weather Warnings/Watches/Statements

| DATE | WARNING TYPE | LOCATION |
|-------------|-----------------------|--|
| 05/04/26 | Fire Danger Statement | Bailey, Castro, Cochran, Hale, Hockley, Lamb, Lubbock, and Parmer Counties |

Fire Activity (*Last 24 Hours)

Report of 662 (+1) fires and 67,625 (+5) acres have been burned this year. There are 93 (No Change) counties with burn bans. The Keetch–Byram Drought Index list contains 99 (+2) counties with an average over 400.



Training

| DATES | | TITLE | COURSE | LOCATION |
|----------|----------|--|--------------|-----------------|
| 05/04/26 | 05/06/26 | Intermediate Incident Command System for Expanding Incidents | G-300 | Conroe |
| 05/04/26 | 05/08/26 | HazMat Transportation Specialist (Certification Course) | H-509 | College Station |
| 05/05/26 | 05/08/26 | Emergency Operations Center (EOC) Leaders Skillset Course | E/L/G/K-2302 | El Paso |
| 05/05/26 | 05/07/26 | Intermediate Incident Command System for Expanding Incidents | G-300 | Angleton |
| 05/05/26 | 05/06/26 | Advanced Incident Command System for Complex Incidents | G-400 | Temple |
| 05/05/26 | 05/05/26 | T-PUB8000: State of Texas Emergency Damage Assessment (STAT, iSTAT, pSTAT) | T-PUB8000 | Galveston |

Statewide Significant Events

| DATES | | LOCATION | EVENT |
|----------|----------|----------------|--------------------------------------|
| 04/30/26 | 05/10/26 | Corpus Christi | Buccaneer Days |
| 05/04/26 | 05/06/26 | Houston | Houston Astros Games |
| 05/04/26 | 05/07/26 | Houston | OTC - Offshore Technology Conference |