

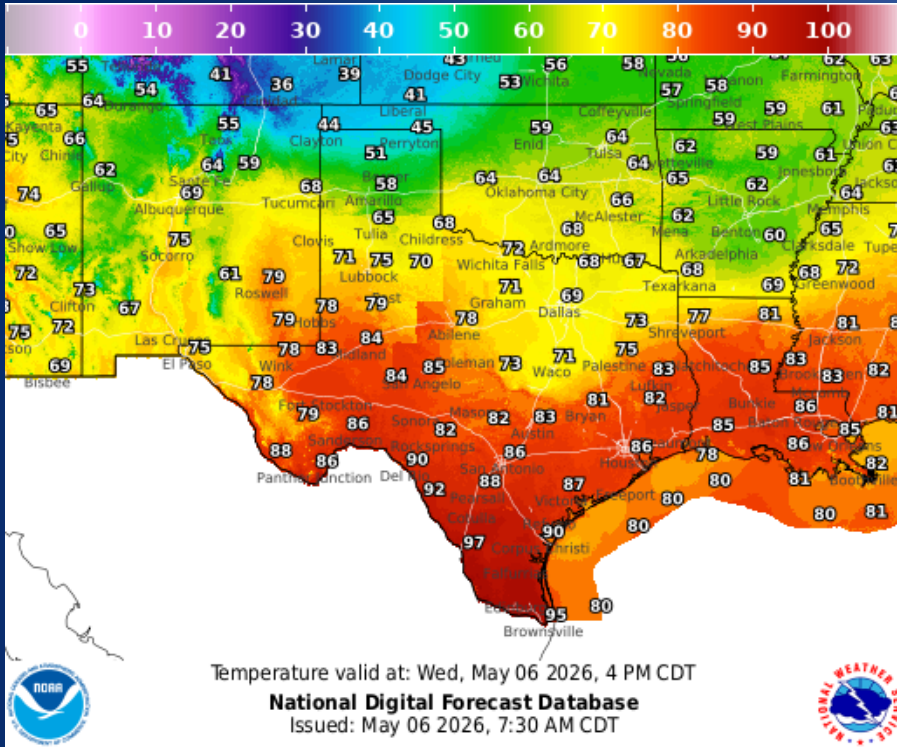
Incidents Reported to the State Operations Center (last 24 hours)

DATE	SUBJECT	LOCATION
05/05/26	Initial Report of a Road Closure (US 84)	Freestone County
05/05/26	Final Report of a Road Closure (US 84)	Freestone County
05/05/26	Initial Report of a Road Closure (SH 71)	Colorado County
05/05/26	Update Report #5 of Storm Damage	Calhoun County
05/06/26	Initial Report of a Petroleum Spill	Falls County
05/06/26	Update Report of a Petroleum Spill	Falls County

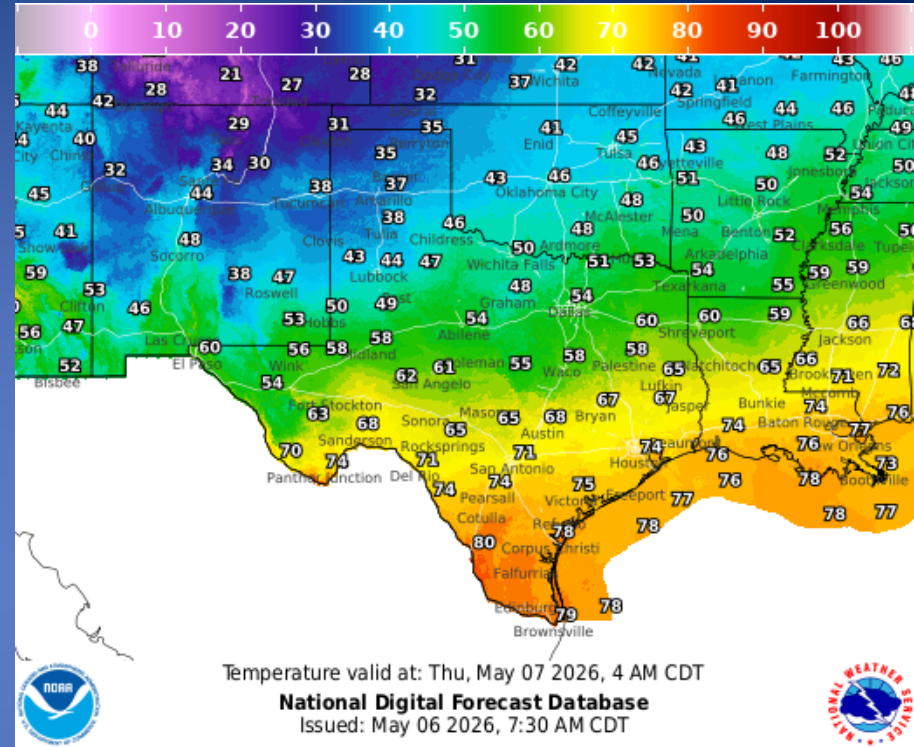
Informational Products Distributed by the State Operations Center

DATE	SUBJECT
05/05/26	NWS Fort Worth: Severe Threat Today and Wednesday
05/05/26	Daily Situation Report [25-0026 02JUL Severe Weather]
05/05/26	Daily Situation Report [26-0001 Wildfire Season 2026]
05/05/26	Daily Situation Report [26-0010 09APR Severe Weather]
05/05/26	NWS Brownsville: Major Heat Risk Expected Wednesday Afternoon
05/05/26	NWS Austin/San Antonio: Low Chance of Severe Storms Late Tonight and Late Wednesday Night/Thursday Morning
05/05/26	NWS Houston/Galveston: Wednesday Severe Potential
05/05/26	NWS Brownsville Heat Advisory 6 May 2026
05/06/25	NWS Daily Threat Brief
05/06/26	NWS Austin/San Antonio: Isolated Severe Thunderstorms Today

Weather Forecast

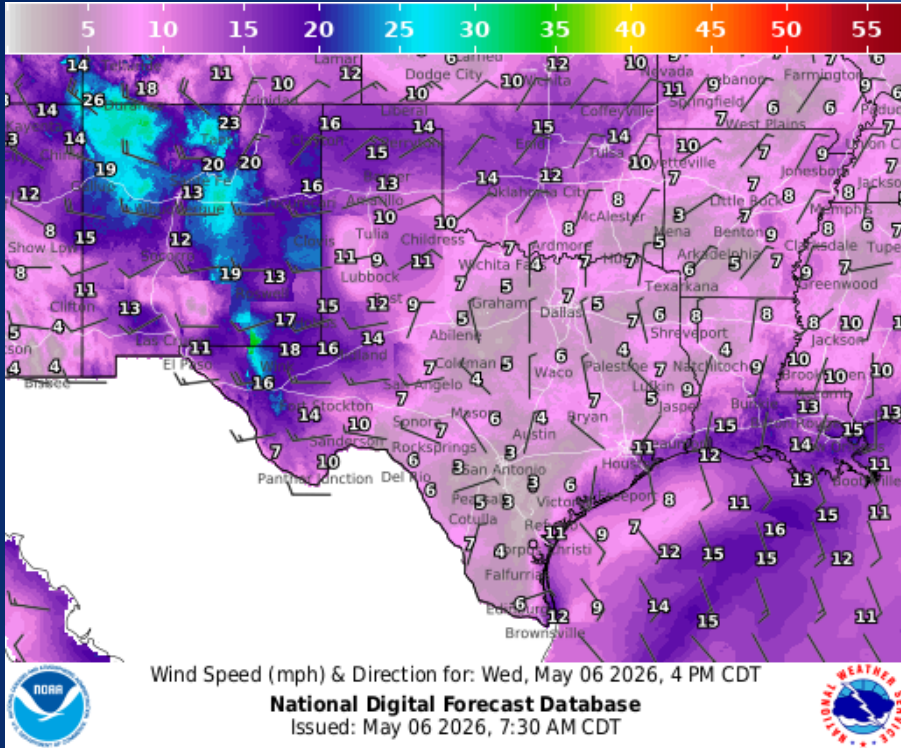


Highs

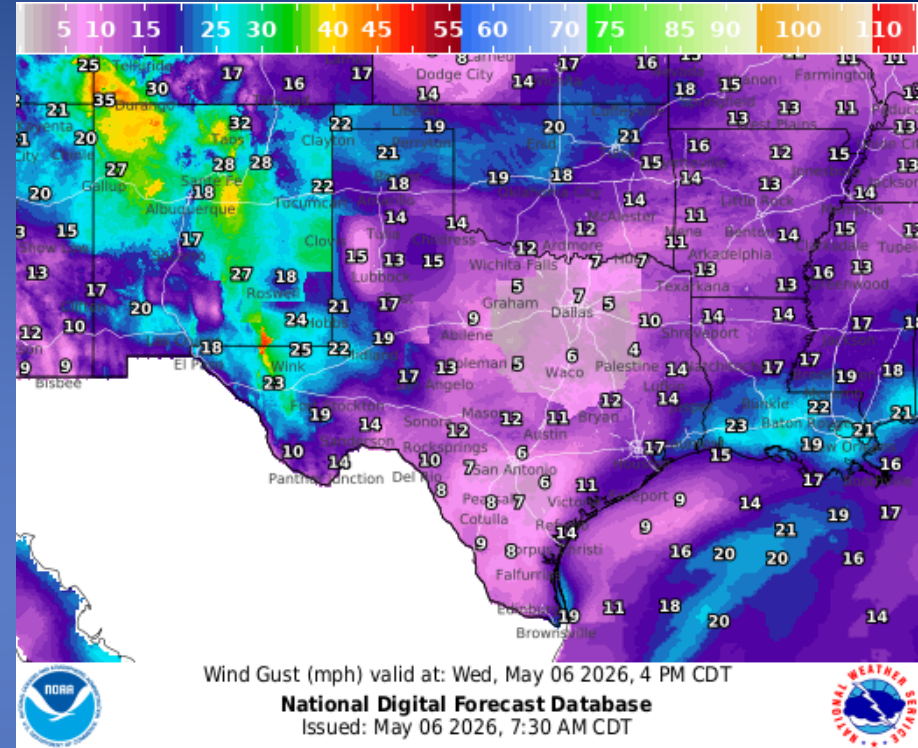


Lows

Weather Forecast



Wind Speed



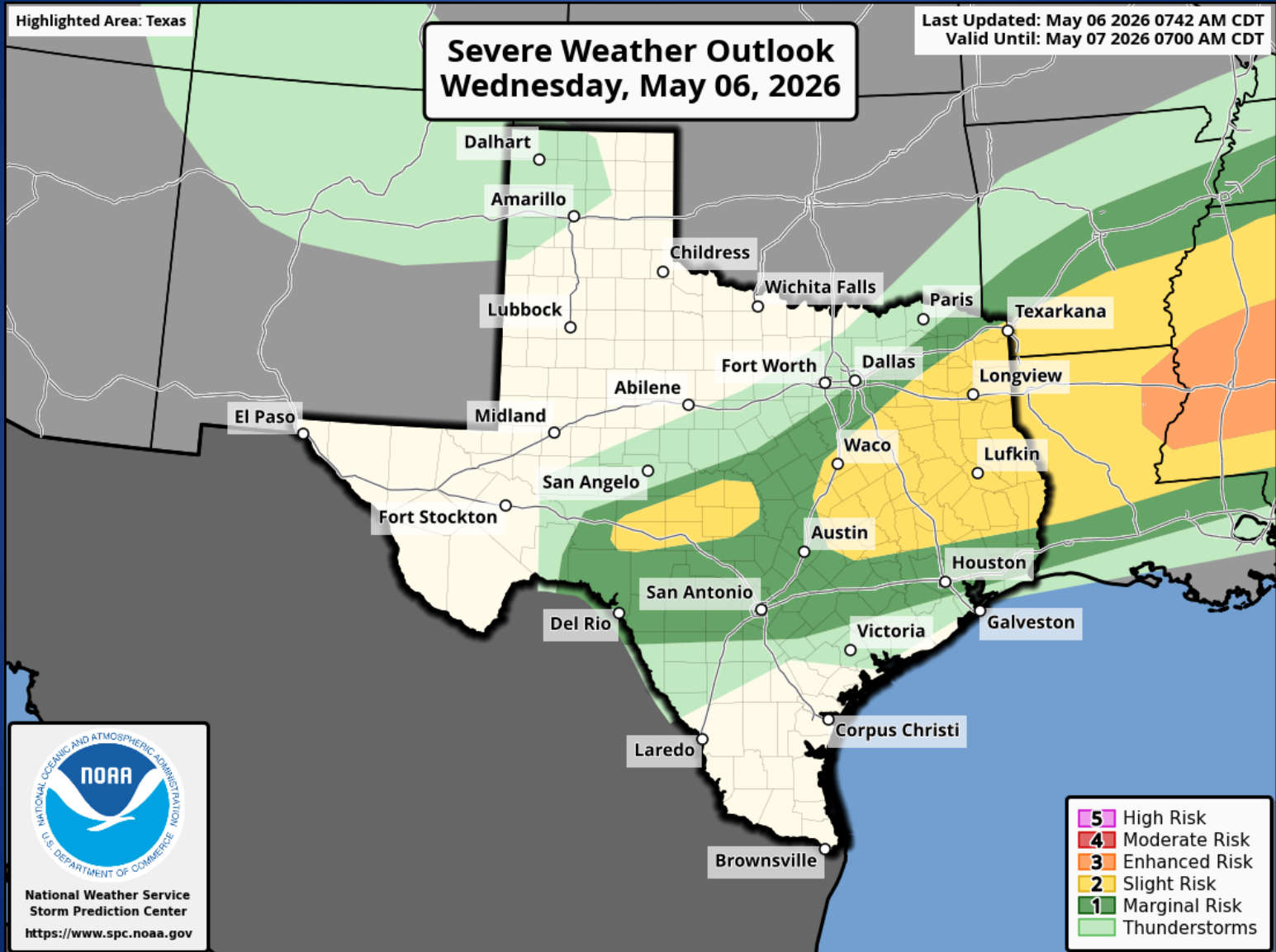
Wind Gust

Hazardous Weather

Highlighted Area: Texas

Severe Weather Outlook Wednesday, May 06, 2026

Last Updated: May 06 2026 0742 AM CDT
Valid Until: May 07 2026 0700 AM CDT



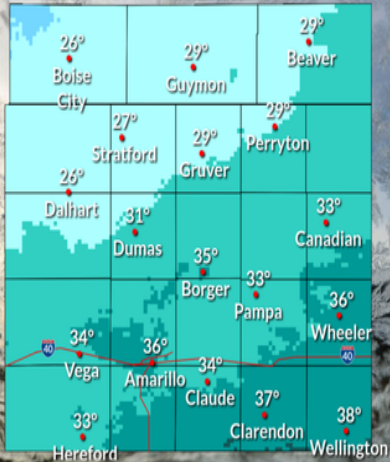
5	High Risk
4	Moderate Risk
3	Enhanced Risk
2	Slight Risk
1	Marginal Risk
	Thunderstorms

Hazardous Weather

Record Low Temperatures Possible Thursday

Updated:
Wed May 06, 2026 1:41 AM

Forecast Lows Thursday



Additional Information



LIMIT TIME
SPENT IN COLD



DRESS FOR COLD

Record Lows (5/7)

Amarillo	30°F (1917)
Dalhart	34°F (1975)
Borger	38°F (1960)



National Weather Service | Amarillo

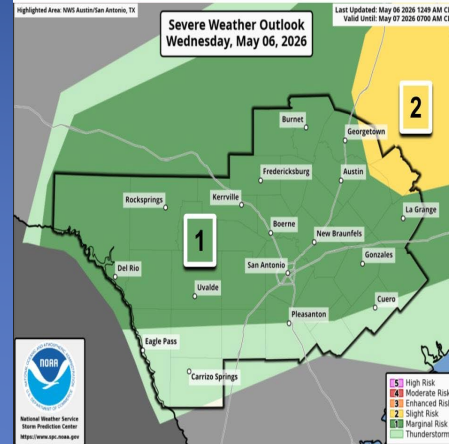
Follow Us: @NWSAmarillo

Isolated Severe Storm Potential Today

Have multiple ways to receive weather warnings



1 2 3 4 5 Up to a Level 2 of 5 risk



National Weather Service
Severe Prediction Center
https://www.gov.noaa.gov




National Weather Service Austin / San Antonio

@weather.gov/EWX

Follow: @NWSSanAntonio



This morning into the
afternoon



LARGE
HAIL



CUSTODY TO
DAMAGING
WINDS



LIGHTNING



Outdoor plans? Stay weather
aware.



Have multiple ways to receive
weather warnings.

Updated: Wed May 06, 2026 6:38 AM

Freeze watches and freeze warnings are in place for the northwest Panhandles, and the low temperatures are starting to approach the potential to break record lows.

Isolated severe storms possible today. Level 2 (Slight) risk for Austin and Georgetown; Level 1 (Marginal) elsewhere. Main threats: large hail, damaging wind, and lightning. Stay weather aware and have multiple ways to get warnings.

Hazardous Weather

Heat Advisory

HeatRisk: Major

In Effect From 1 PM to 7 PM CDT Wednesday

Forecast

→ High Temps: Upper 90s to Lower 100s

→ Heat Index: 111-116°

→ Alerts In Effect:

◆ Heat Advisory for Inland Cameron, Inland Willacy, Inland Kenedy, and Southern Hidalgo Counties.



Stay hydrated



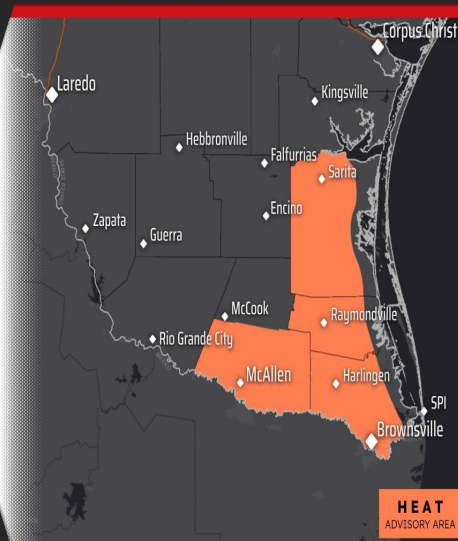
Limit strenuous time outdoors in the afternoon



If you have AC, use it. Fans may not be adequate



Wear light-weight, light-colored clothing



HEAT ADVISORY AREA



NATIONAL WEATHER SERVICE
BROWNSVILLE/RIO GRANDE VALLEY

Follow: X f @NWSBrownsville

Updated: May 5, 2026

A Heat Advisory is in effect for Inland Cameron, Inland Willacy, Inland Kenedy, and Southern Hidalgo Counties from 1 PM to 7 PM CDT today.

Wednesday: Cooler with Some Rain Chances

weather.gov/FWD

Issued Wed May 06, 2026 4:28 AM

Scattered showers and storms expected today behind a cold front.

A few storms across Central and East Texas may be strong with small hail in the afternoon.

Storm Timing:



Through 7 PM

Storm Hazards:



Small Hail



Frequent Lightning

Rain and Storm Chances



High Temperatures: Mid 60s to Lower 70s



NATIONAL WEATHER SERVICE FORT WORTH TX

Follow: X f @NWSFortWorth

Scattered showers and storms are expected today behind a cold front. A few storms across portions of Central and East Texas may produce hail this afternoon, but the severe weather threat is lower across our region.

Hazardous Weather

Isolated Strong to Severe Storms Possible Today/Tonight

Stay Weather Aware.
Have Multiple Ways to Receive Alerts.
Latest info at weather.gov/houston

Key Messages

- A cold front will move through the region this evening into Thursday morning
- Increasing moisture ahead of an approaching front will aid in the development of showers and thunderstorms ahead of and along the cold front.
- Isolated strong to severe storms may develop with the greatest risk north of I-10.

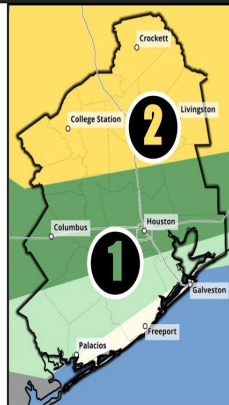
Potential Impacts

- All severe thunderstorms hazards will be possible:
 - ◆ Large Hail
 - ◆ Damaging Winds
 - ◆ Heavy downpours
 - ◆ Cannot rule out a brief tornado

Actions

- Remain weather-aware and prepared!
- Have multiple ways to receive warnings

Severe Weather Outlook



Probability of Severe Weather within 25 miles of a point				
Marginal Risk	Slight Risk	Enhanced Risk	Moderate Risk	High Risk
All least 5%	All least 15%	All least 30%	All least 45%	All least 60%



weather.gov/Houston

National Weather Service · Houston/Galveston, TX

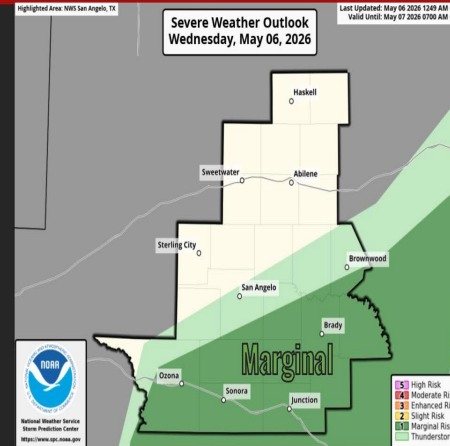
Follow: @NWSHouston

Updated: Wed May 06, 2026 2:50 AM

A cold front will move through the region this evening into Thursday morning. Increasing moisture ahead of an approaching front will aid in the development of showers and thunderstorms ahead of and along the cold front. Isolated strong to severe storms may develop with the greatest risk north of I-10.

Severe Thunderstorm Outlook for This Morning

Highest Local Risk: **Marginal** (Level 1 out of 5)



National Weather Service · San Angelo

weather.gov/SJT

Updated: Wed May 06, 2026 5:23 AM



- Low (20-30%) chance of thunderstorms this morning across the Edwards Plateau, Hill Country, and Concho Valley.
- The strongest storms will be capable of producing hail, damaging winds, and frequent lightning strikes.



Through late morning or early afternoon.

Main Potential Hazards:



Hail up to Quarter size



Damaging winds up to 60 mph



Frequent lightning

Hazardous Weather

Severe Weather Risk: Today/Tonight *Have Multiple Ways to Get Severe Weather Warnings*
Latest info at weather.gov/shv

Expected Timing Mainly Afternoon/Evening

Tornado Threat

Very Low Low Medium High

Large Hail Threat

Penny or Less Quarter Golf Ball Hen Egg Baseball +

Damaging Wind Threat

<50 mph 60 mph 70 mph 80+ mph

The greatest risk is generally confined along and south of I-30.

- Have multiple ways to get severe weather warnings.
- Monitor the latest forecasts.
- Know your severe weather safety plan.

weather.gov/shv
National Weather Service - Shreveport, LA
Follow: @NWSShreveport

Updated: Wed May 06, 2026 3:36 AM

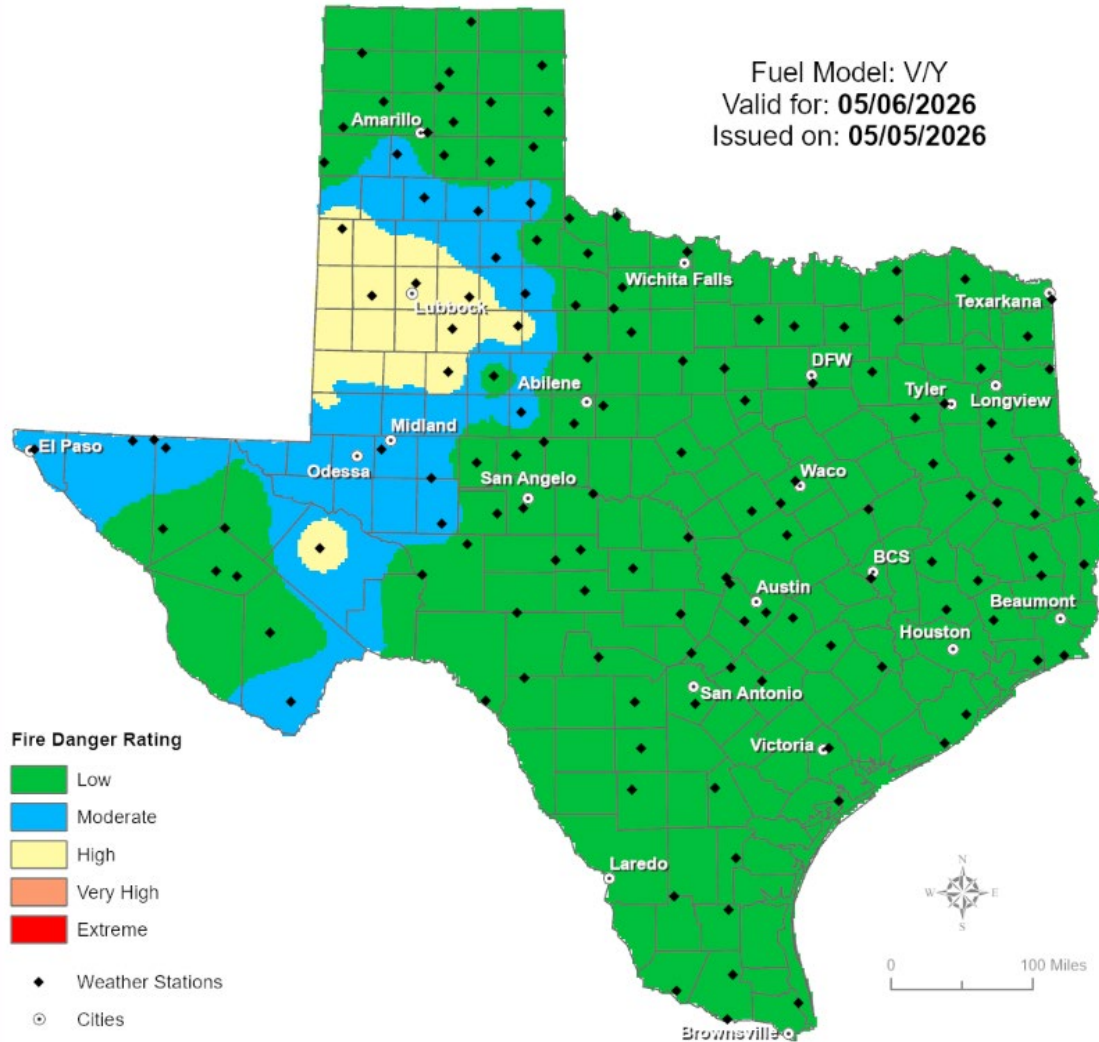
The threat of severe weather will begin to increase again today, especially this afternoon into this evening for areas mainly along and south of I-30. Large hail, damaging wind gusts, and a few tornadoes will be possible with any severe storms that develop.

Weather Advisory/Statement/Watch/Warning Issued

DATE	WARNING TYPE	LOCATION
05/05/26	Flood Warning	Angelina, Calhoun, Nacogdoches, Refugio, and Victoria Counties
05/05/26	Freeze Watch	Ochiltree County
05/05/26	Special Weather Statement	Dallas, Kaufman, and Rockwall Counties
05/05/26	High Wind Warning	Culberson County
05/05/26	Freeze Warning	Dallam County
05/05/26	Heat Advisory	Cameron, Hidalgo, Kenedy, and Willacy Counties
05/06/26	Special Weather Statement	Crockett, Schleicher, Sutton, and Terrell Counties
05/06/26	Severe Thunderstorm Warning	Crockett, Kimble, Mason, Menard, Schleicher, Sutton, and Terrell Counties
05/06/26	Flood Advisory	Crockett, Kimble, Mason, Menard, Schleicher, and Sutton Counties
05/06/26	Flood Warning	Angelina and Nacogdoches Counties
05/06/26	Severe Thunderstorm Watch	Bell, Coryell, and Lampasas Counties

Fire Danger Forecast

Forecast Fire Danger



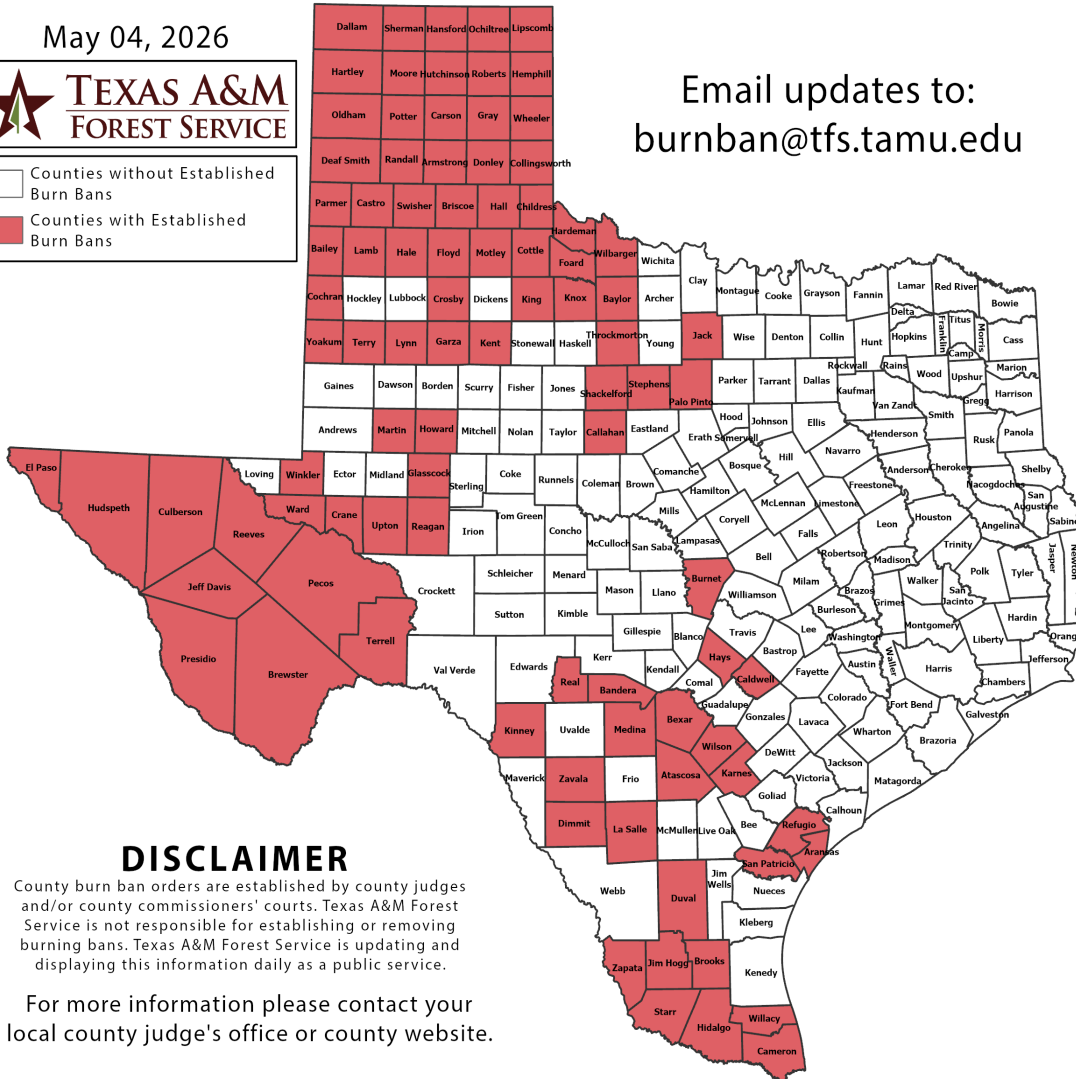
Burn Ban

OUTDOOR BURN BANS

May 04, 2026



Counties without Established Burn Bans
 Counties with Established Burn Bans



Email updates to:
burnban@tfs.tamu.edu

Counties with Burn Bans: 93

- | | | |
|---------------|------------|--------------|
| Aranas | Garza | Oldham |
| Armstrong | Glasscock | Palo Pinto |
| Atascosa | Gray | Parmer |
| Bailey | Hale | Pecos |
| Bandera | Hall | Potter |
| Baylor | Hansford | Presidio |
| Bexar | Hardeman | Randall |
| Brewster | Hartley | Reagan |
| Briscoe | Hays | Real |
| Brooks | Hemphill | Reeves |
| Burnet | Hidalgo | Refugio |
| Caldwell | Howard | Roberts |
| Callahan | Hudspeth | San Patricio |
| Cameron | Hutchinson | Shackelford |
| Carson | Jack | Sherman |
| Castro | Jeff Davis | Starr |
| Childress | Jim Hogg | Stephens |
| Cochran | Karnes | Swisher |
| Collingsworth | Kent | Terrill |
| Cottle | King | Terry |
| Crane | Kinney | Throckmorton |
| Crosby | Knox | Upton |
| Culberson | Lamb | Ward |
| Dallam | La Salle | Wheeler |
| Deaf Smith | Lipscomb | Wilbarger |
| Dimmit | Lynn | Willacy |
| Donley | Martin | Wilson |
| Duval | Medina | Winkler |
| El Paso | Moore | Yoakum |
| Floyd | Motley | Zapata |
| Foard | Ochiltree | Zavala |

DISCLAIMER

County burn ban orders are established by county judges and/or county commissioners' courts. Texas A&M Forest Service is not responsible for establishing or removing burning bans. Texas A&M Forest Service is updating and displaying this information daily as a public service.

For more information please contact your local county judge's office or county website.

RED FLAG WARNINGS: www.weather.gov

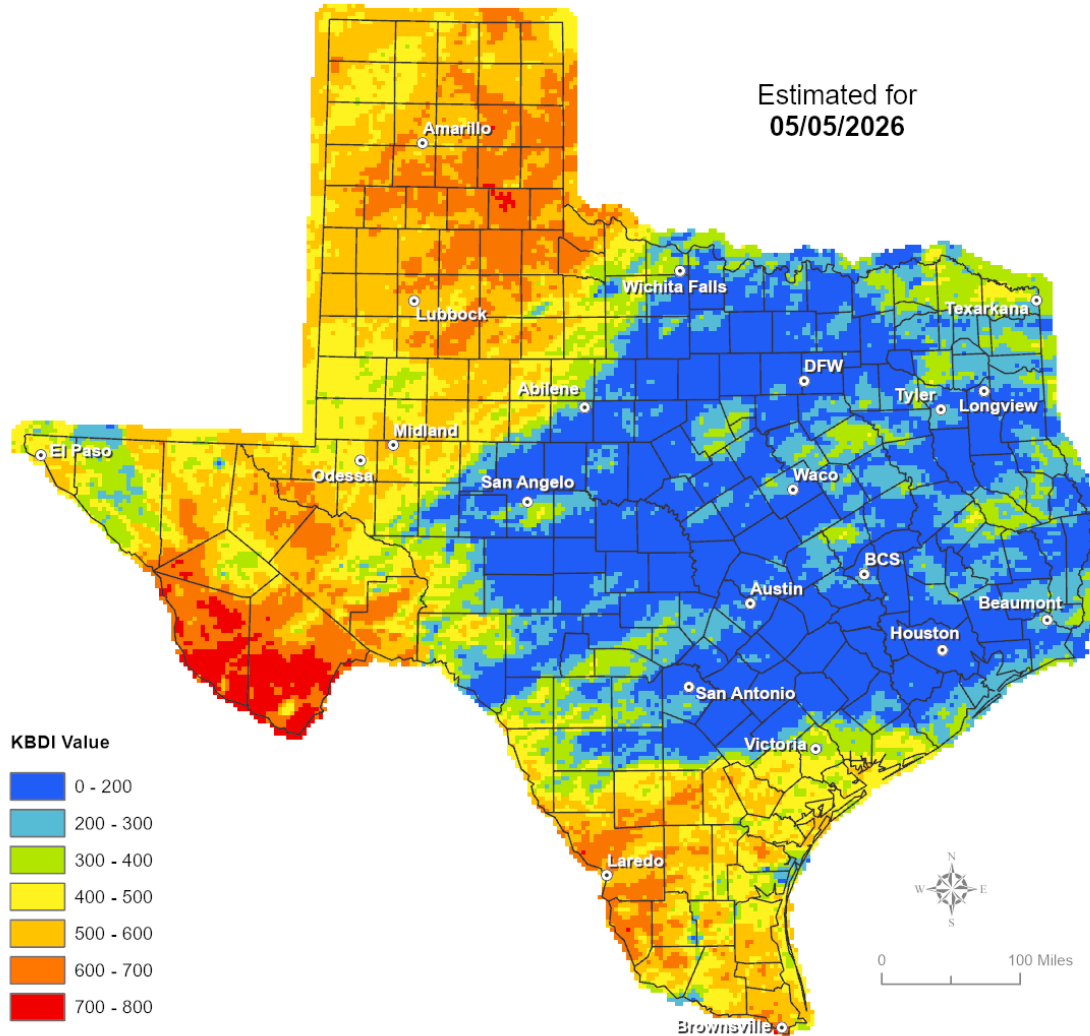
Additional map formats available at <https://tfsweb.tamu.edu/Burnbans/>

Keetch-Byram Drought

Keetch-Byram Drought Index

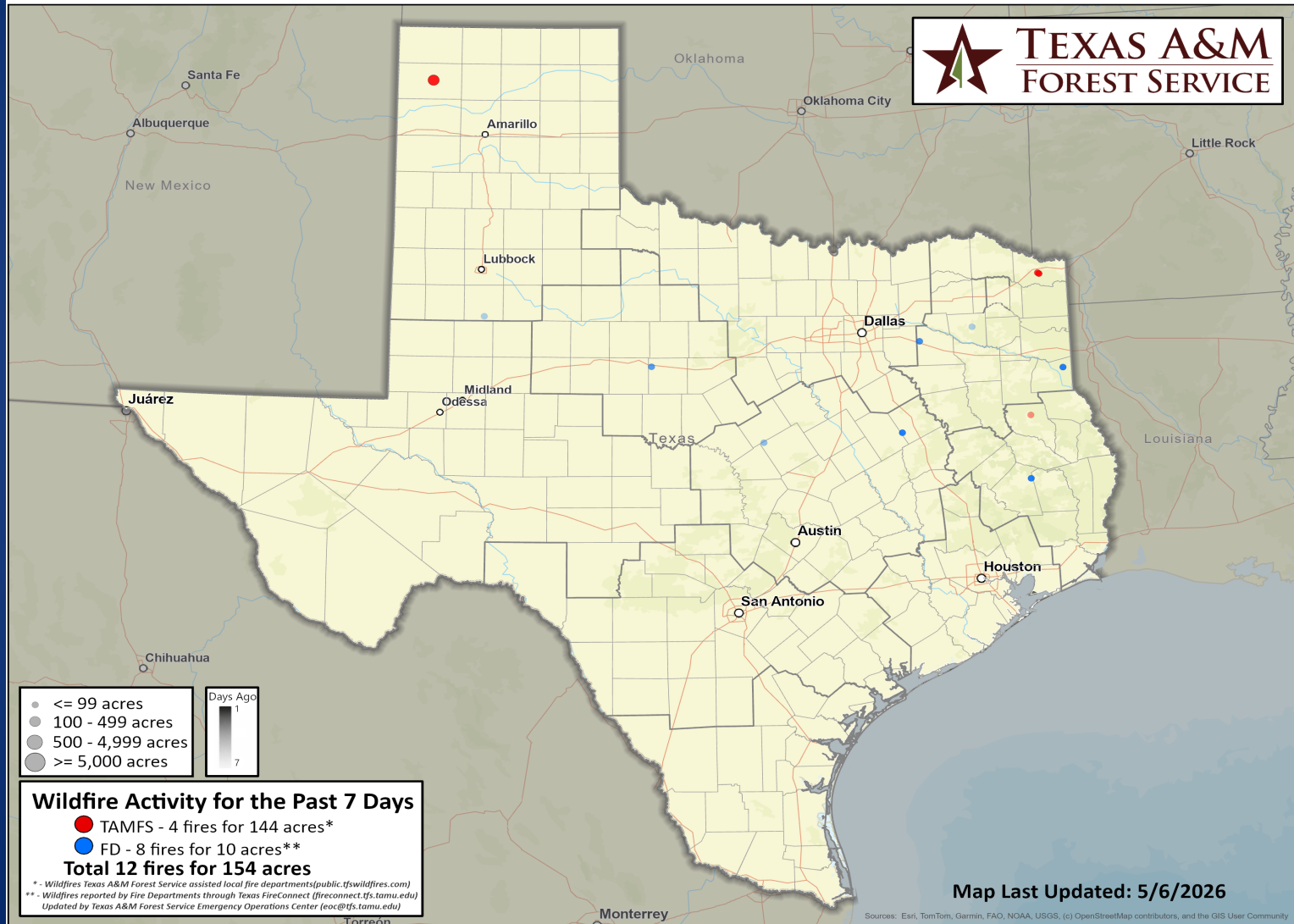
(4 km x 4 km resolution)

Estimated for
05/05/2026



Fire Activity (*Last 24 Hours)

Report of 664 (+2) fires and 67,763 (+138) acres have been burned this year. There are 93 (No Change) counties with burn bans. The Keetch–Byram Drought Index list contains 99 (No Change) counties with an average over 400.



Training

DATES		TITLE	COURSE	LOCATION
05/04/26	05/06/26	Intermediate Incident Command System for Expanding Incidents	G-300	Conroe
05/04/26	05/08/26	HazMat Transportation Specialist (Certification Course)	H-509	College Station
05/05/26	05/08/26	Emergency Operations Center (EOC) Leaders Skillset Course	E/L/G/K-2302	El Paso
05/05/26	05/07/26	Intermediate Incident Command System for Expanding Incidents	G-300	Angleton
05/05/26	05/06/26	Advanced Incident Command System for Complex Incidents	G-400	Temple
05/06/26	05/08/26	Intermediate Incident Command System for Expanding Incidents	G-300	Lubbock
05/06/26	05/07/26	Advanced Incident Command System for Complex Incidents	G-400	Conroe

Statewide Significant Events

DATES		LOCATION	EVENT
04/30/26	05/10/26	Corpus Christi	Buccaneer Days
05/04/26	05/06/26	Houston	Houston Astros Games
05/04/26	05/07/26	Houston	OTC - Offshore Technology Conference