

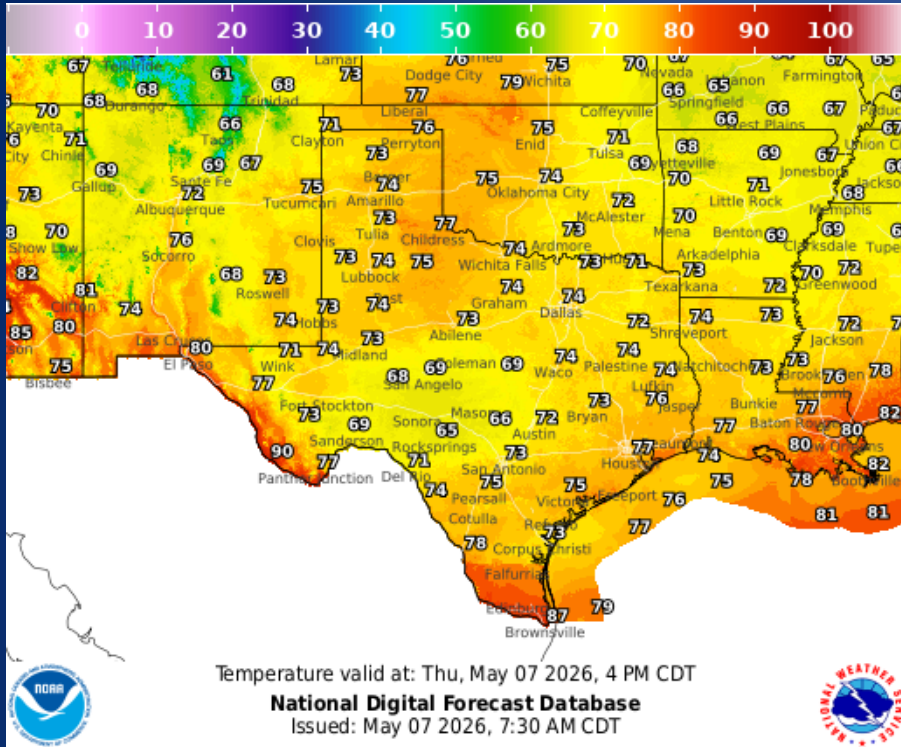
Incidents Reported to the State Operations Center (last 24 hours)

DATE	SUBJECT	LOCATION
05/06/26	Initial Report of a Road Closure (US 290) with HAZMAT	Travis County
05/06/26	Final Report of a Road Closure (US 290) with HAZMAT	Travis County

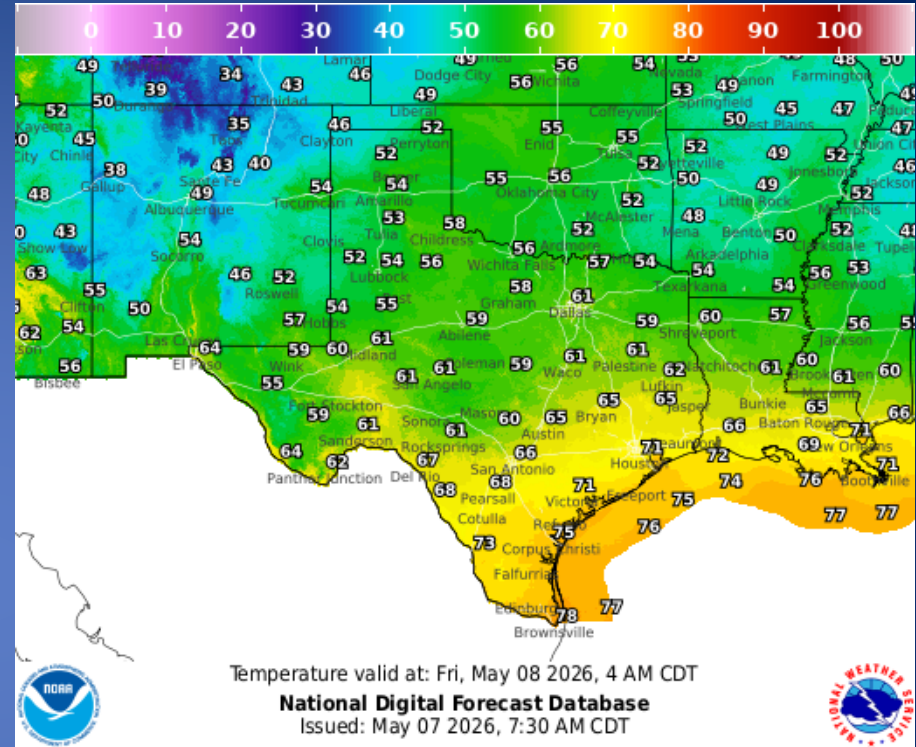
Informational Products Distributed by the State Operations Center

DATE	SUBJECT
05/06/26	NWS Fort Worth: NWS UPDATE: Low Severe Threat Today
05/06/26	Daily Situation Report [25-0026 02JUL Severe Weather]
05/06/26	Daily Situation Report [26-0001 Wildfire Season 2026]
05/06/26	Daily Situation Report [26-0010 09APR Severe Weather]
05/06/26	NWS Brownsville: Isolated Flash Flooding Possible Thursday and Friday
05/06/26	NWS Austin/San Antonio: Locally Heavy Rain and Isolated Strong to Severe Storms Possible across Portions of South Central Texas
05/06/26	NWS Brownsville: Isolated Strong to Severe Thunderstorms Tonight
05/07/26	NWS Brownsville: Severe Weather and Excessive Rainfall
05/07/26	NWS El Paso, TX/Santa Teresa, NM: Weather Hazards Outlook
05/07/26	NWS Daily Threat Brief

Weather Forecast

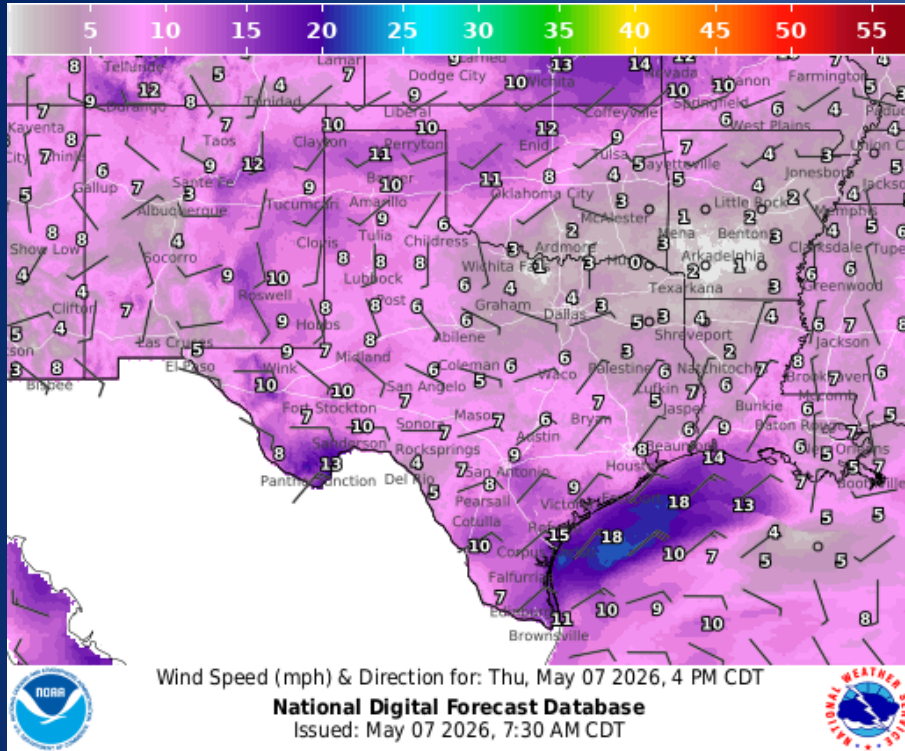


Highs

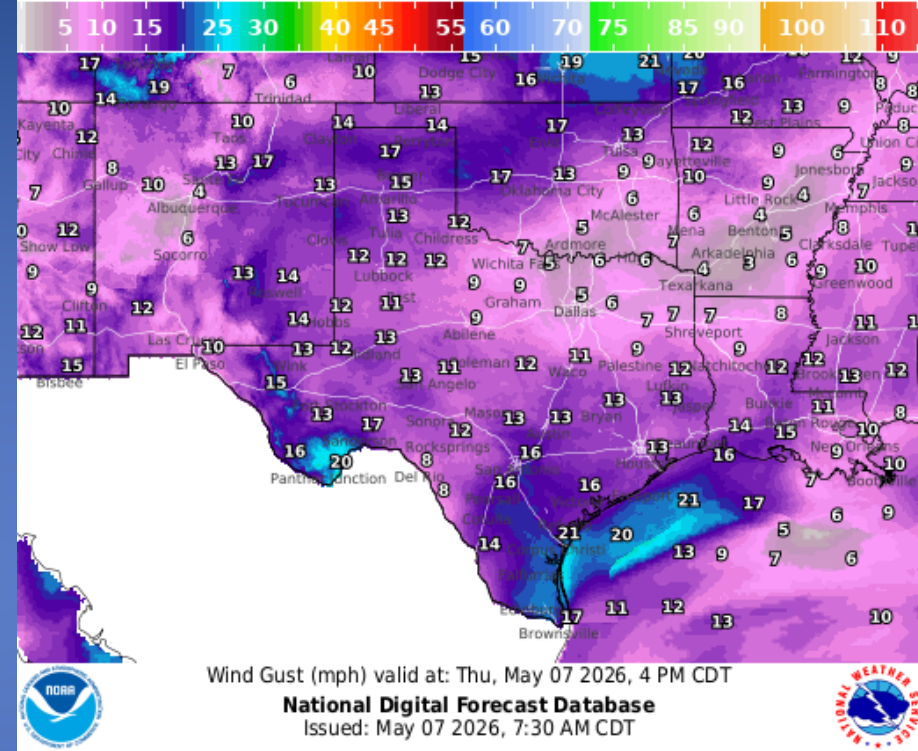


Lows

Weather Forecast

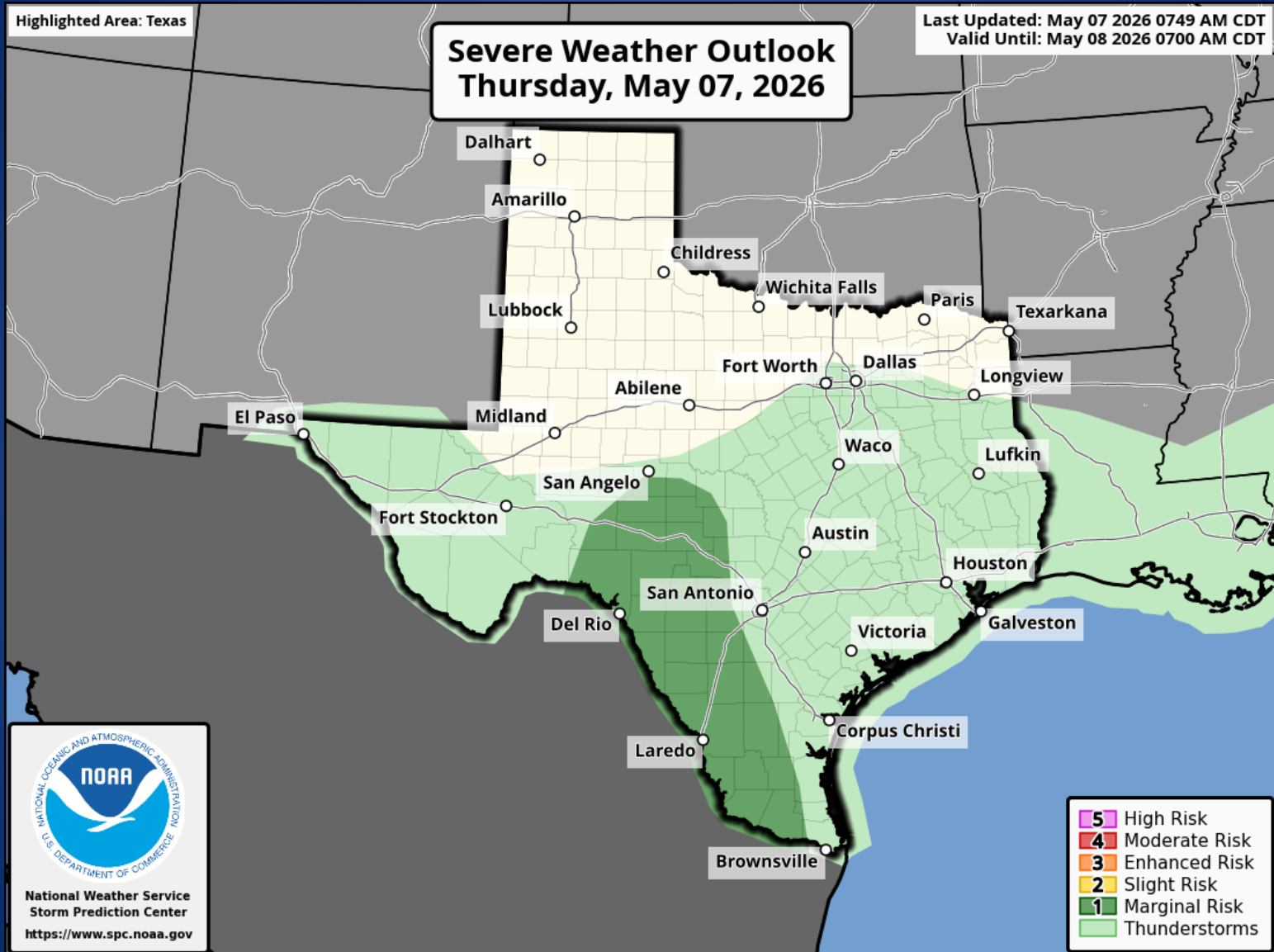


Wind Speed



Wind Gust

Hazardous Weather



Hazardous Weather

Isolated Severe Storm Potential Today Have multiple ways to receive weather warnings

1 2 3 4 5 Up to a **Level 1 of 5 risk**

Highlighted Area: NWS Austin/San Antonio, TX

Last Updated: May 07 2026 12:32 AM CDT
Valid Until: May 08 2026 07:00 AM CDT

Severe Weather Outlook Thursday, May 07, 2026

1

This morning into the afternoon

LARGE HAIL **GUSTY TO DAMAGING WINDS** **LOCALLY HEAVY RAIN** **LIGHTNING**

Outdoor plans? Stay weather aware.

Have multiple ways to receive weather warnings.

National Weather Service Austin / San Antonio
weather.gov/EWX
Follow: @NWSSanAntonio

Updated: Thu May 07, 2026 4:14 AM

Isolated severe storms possible today. Level 1 (Marginal) over the southern Hill Country, San Antonio metro area, and Rio Grande Plains. Main threats: large hail, damaging wind, and lightning. Stay weather aware and have multiple ways to get warnings.

Highest Local Risk

1

TIMING
This (Thursday) Morning

PRIMARY THREATS
LARGE HAIL

SECONDARY THREATS
DAMAGING WIND HEAVY RAIN TORNADOES

Isolated SEVERE THUNDERSTORMS

Highlighted Area: NWS Brownsville, TX

Last Updated: May 07 2026 12:32 AM CDT
Valid Until: May 08 2026 07:00 AM CDT

Severe Weather Outlook Thursday, May 07, 2026

5 HIGH
4
3
2
1
LOW

SEVERE THUNDERSTORM RISK

5 High Risk
4 Moderate Risk
3 Enhanced Risk
2 Slight Risk
1 Marginal Risk
Thunderstorms

National Weather Service Storm Prediction Center
https://www.spc.noaa.gov

Updated: 2:45 AM Thursday, May 7, 2026

NATIONAL WEATHER SERVICE NATIONAL OCEANIC AND ATMOSPHERIC ADMINISTRATION | BrownsvilleIRGV, TX

The Storm Prediction Center (SPC) has placed all of Deep South Texas and the Rio Grande Valley in a Marginal Risk (Level 1/5) of severe weather, with the primary threats of isolated large (1"+) hail and damaging winds in excess of 60 mph. The SPC has specifically mentioned that "the severe-weather threat is expected to remain confined to the morning hours."

Weather Advisory/Statement/Watch/Warning Issued

DATE	WARNING TYPE	LOCATION
05/06/26	Severe Thunderstorm Watch	Bandera, Bastrop, Blanco, Burnet, Caldwell, Comal, Edwards, Gillespie, Hays, Kendall, Kerr, Kimble, Llano, Mason, Menard, Real, San Saba, Sutton, Travis, and Williamson Counties
05/06/26	Severe Thunderstorm Warning	Blanco, Burnet, Gillespie, Kimble, Mason, Menard, and Llano Counties
05/06/26	Special Weather Statement	Brooks, Bowie, Camp, Cass, Crockett, Franklin, Hidalgo, Gillespie, Mason, Morris, Newton, Red River, Schleicher, Starr, Sutton, Titus, Williamson, and Wood Counties
05/06/26	Flood Warning	Angelina, Calhoun, Nacogdoches, Refugio, and Victoria Counties
05/06/26	Airport Weather Warning	Dallas and Tarrant Counties
05/06/26	Freeze Warning	Hansford, Hartley, Ochiltree, and Sherman Counties
05/06/26	Frost Advisory	Bailey, Carson, Castro, Deaf Smith, Hemphill, Hutchinson, Lamb, Lipscomb, Moore, Oldham, Parmer, Potter, Randall, Roberts, and Swisher Counties

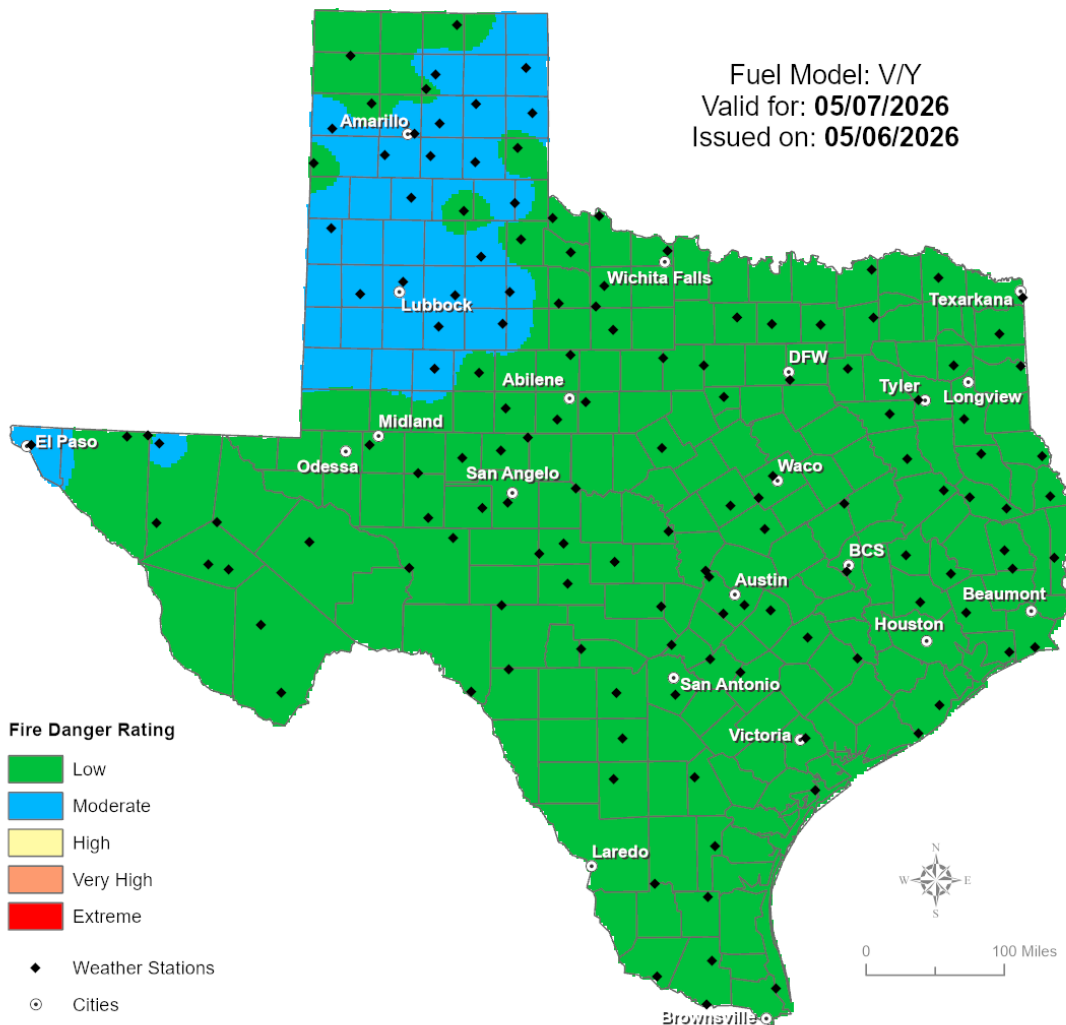
Weather Advisory/Statement/Watch/Warning Issued

DATE	WARNING TYPE	LOCATION
05/06/26	Tornado Watch	Jasper, Newton, and Sabine Counties
05/07/26	Special Weather Statement	Edwards and Kinney Counties

Fire Danger Forecast

Forecast Fire Danger


Fuel Model: V/Y
Valid for: **05/07/2026**
Issued on: **05/06/2026**



Fire Danger Rating

- Low
- Moderate
- High
- Very High
- Extreme

- Weather Stations
- Cities



Burn Ban

OUTDOOR BURN BANS

May 04, 2026

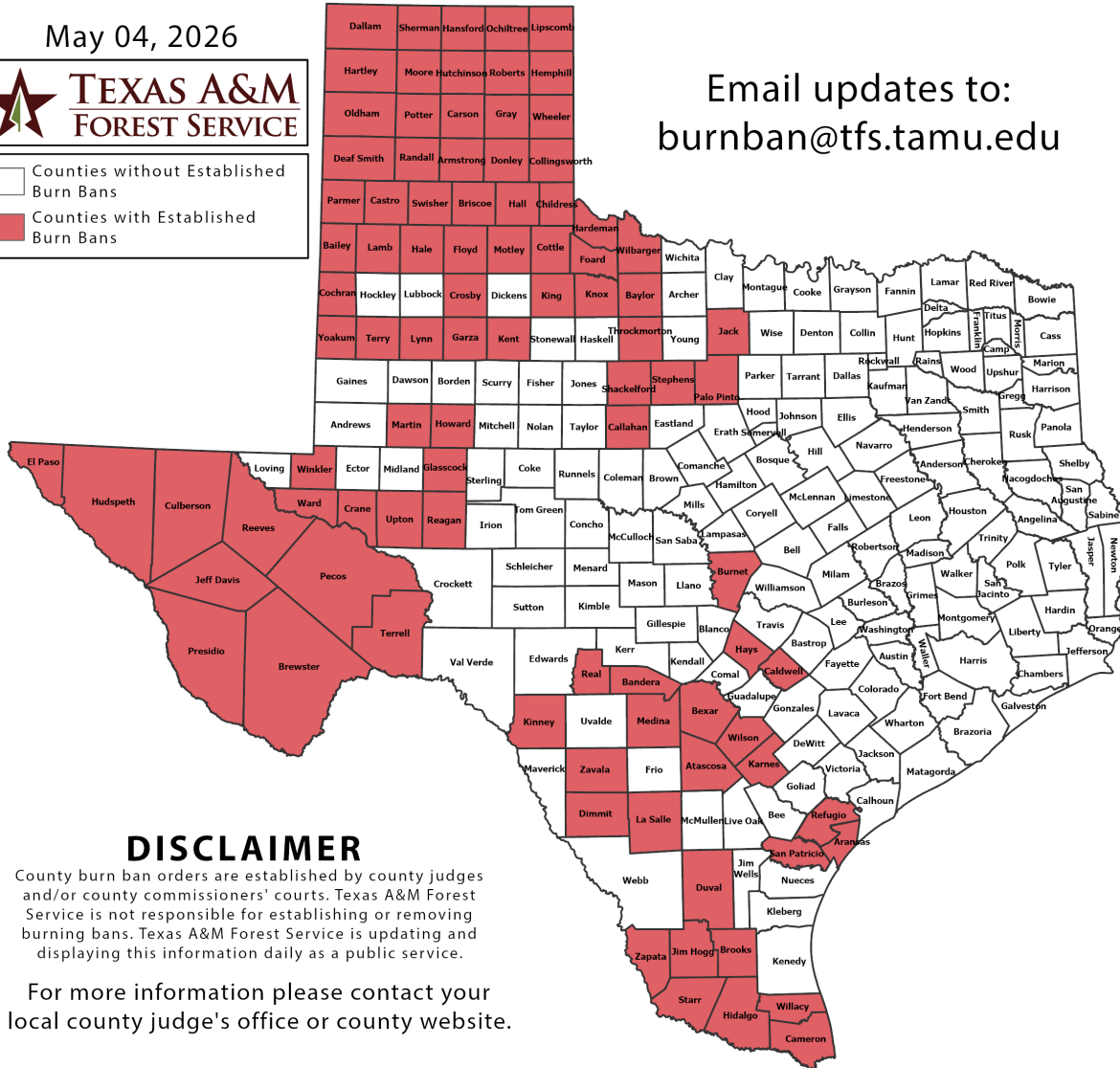


Counties without Established Burn Bans
 Counties with Established Burn Bans

Email updates to:
burnban@tfs.tamu.edu

Counties with Burn Bans: 93

- | | | |
|---------------|------------|--------------|
| Aransas | Garza | Oldham |
| Armstrong | Glasscock | Palo Pinto |
| Atascosa | Gray | Parmer |
| Bailey | Hale | Pecos |
| Bandera | Hall | Potter |
| Baylor | Hansford | Presidio |
| Bexar | Hardeman | Randall |
| Brewster | Hartley | Reagan |
| Briscoe | Hays | Real |
| Brooks | Hemphill | Reeves |
| Burnet | Hidalgo | Refugio |
| Caldwell | Howard | Roberts |
| Callahan | Hudspeth | San Patricio |
| Cameron | Hutchinson | Shackelford |
| Carson | Jack | Sherman |
| Castro | Jeff Davis | Starr |
| Childress | Jim Hogg | Stephens |
| Cochran | Karnes | Swisher |
| Collingsworth | Kent | Terrell |
| Cottle | King | Terry |
| Crane | Kinney | Throckmorton |
| Crosby | Knox | Upton |
| Culberson | Lamb | Ward |
| Dallas | La Salle | Wheeler |
| Deaf Smith | Lipscomb | Wilbarger |
| Dimmit | Lynn | Willacy |
| Donley | Martin | Winkler |
| Duval | Medina | Yoakum |
| El Paso | Moore | Zapata |
| Floyd | Motley | Zavala |
| Foard | Ochiltree | |



DISCLAIMER

County burn ban orders are established by county judges and/or county commissioners' courts. Texas A&M Forest Service is not responsible for establishing or removing burning bans. Texas A&M Forest Service is updating and displaying this information daily as a public service.

For more information please contact your local county judge's office or county website.

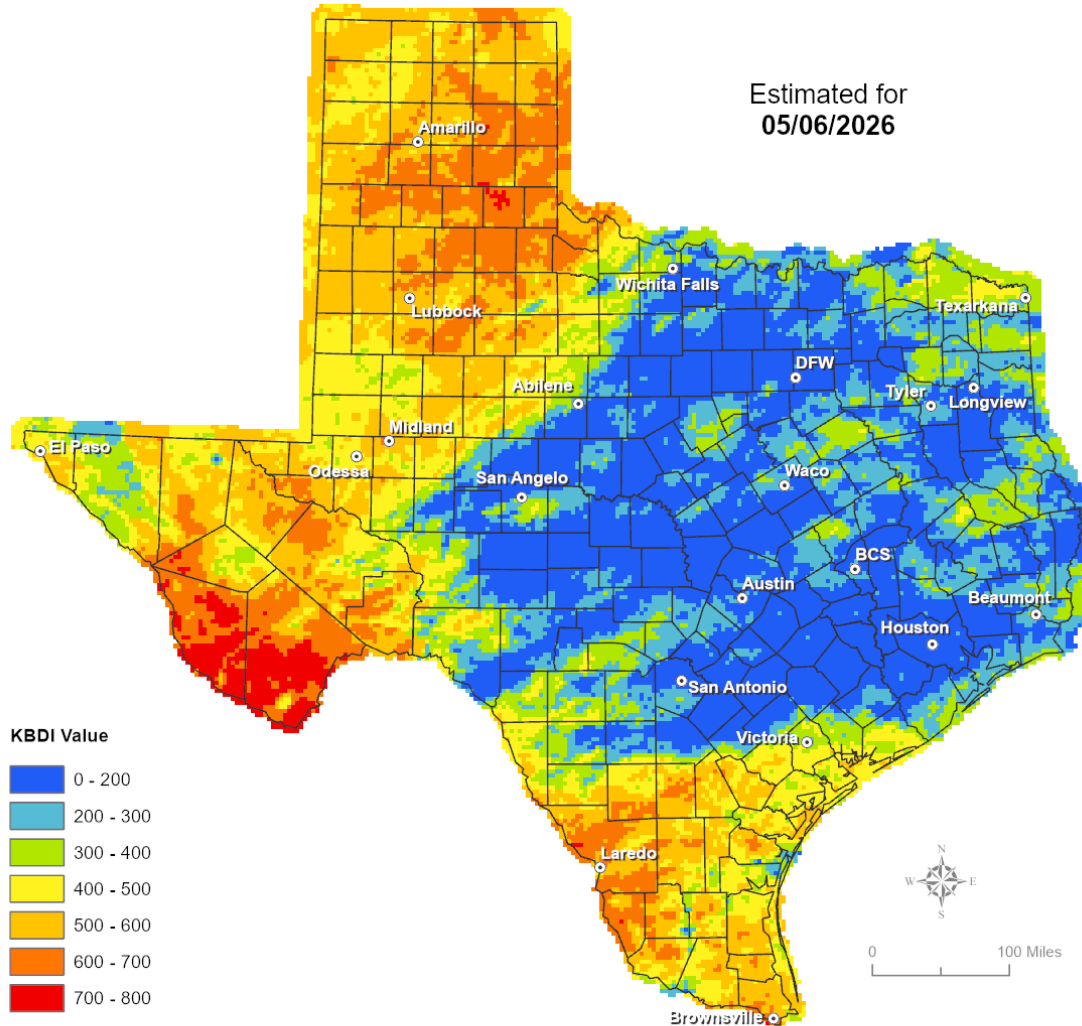
RED FLAG WARNINGS: www.weather.gov
 Additional map formats available at <https://tfsweb.tamu.edu/Burnbans/>

Keetch-Byram Drought Index

Keetch-Byram Drought Index

(4 km x 4 km resolution)

Estimated for
05/06/2026

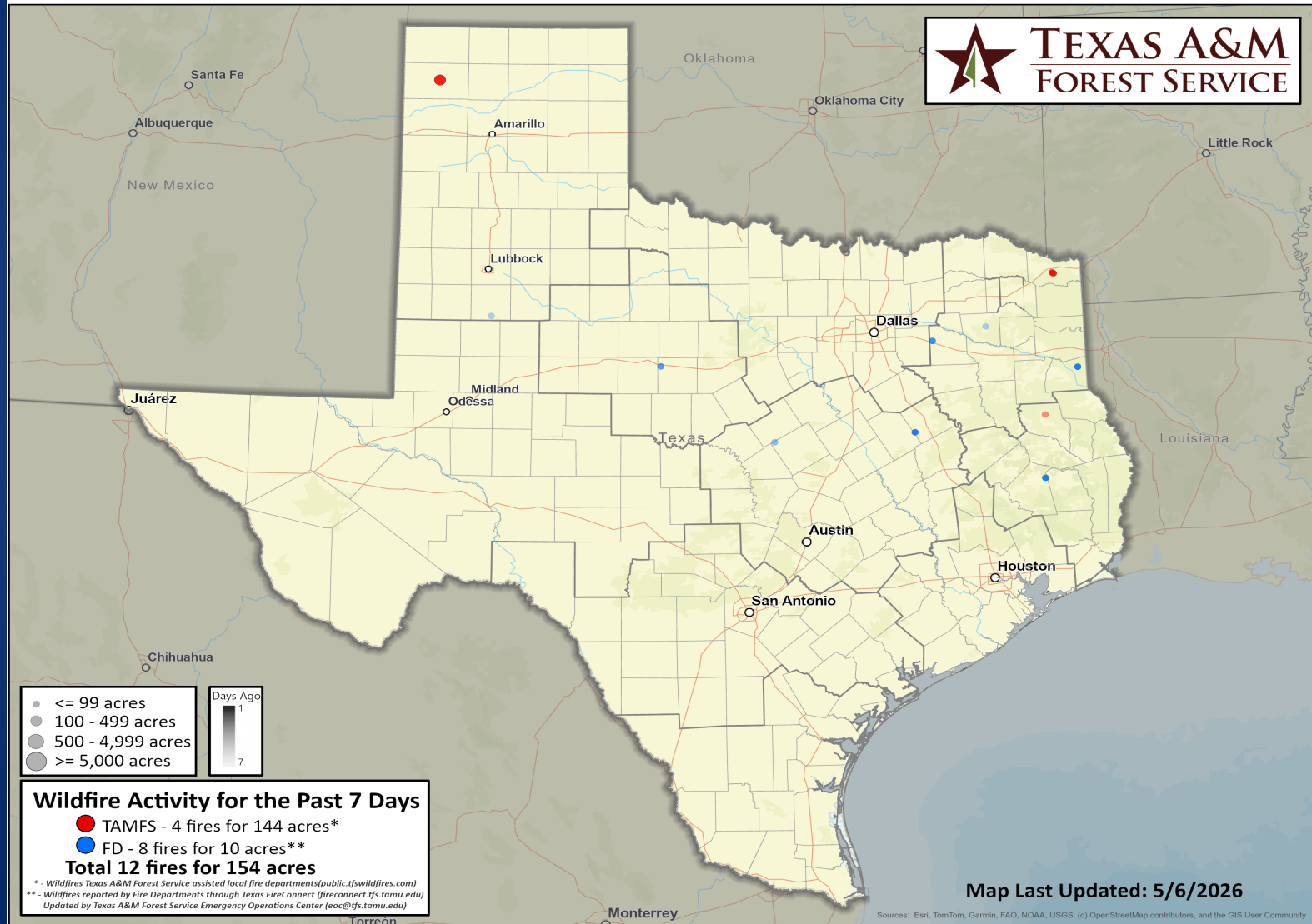


KBDI Value



Fire Activity (*Last 24 Hours)

Report of 664 (No Change) fires and 67,663 (No Change) acres have been burned this year. There are 93 (No Change) counties with burn bans. The Keetch–Byram Drought Index list contains 99 (No Change) counties with an average over 400.



Training

DATES		TITLE	COURSE	LOCATION
05/04/26	05/08/26	HazMat Transportation Specialist (Certification Course)	H-509	College Station
05/05/26	05/08/26	Emergency Operations Center (EOC) Leaders Skillset Course	E/L/G/K- 2302	El Paso
05/05/26	05/07/26	Intermediate Incident Command System for Expanding Incidents	G-300	Angleton
05/06/26	05/08/26	Intermediate Incident Command System for Expanding Incidents	G-300	Lubbock
05/06/26	05/07/26	Advanced Incident Command System for Complex Incidents	G-400	Conroe

Statewide Significant Events

DATES		LOCATION	EVENT
04/30/26	05/10/26	Corpus Christi	Buccaneer Days
05/04/26	05/07/26	Houston	OTC - Offshore Technology Conference