



# Incidents Reported to the State Operations Center (last 24 hours)

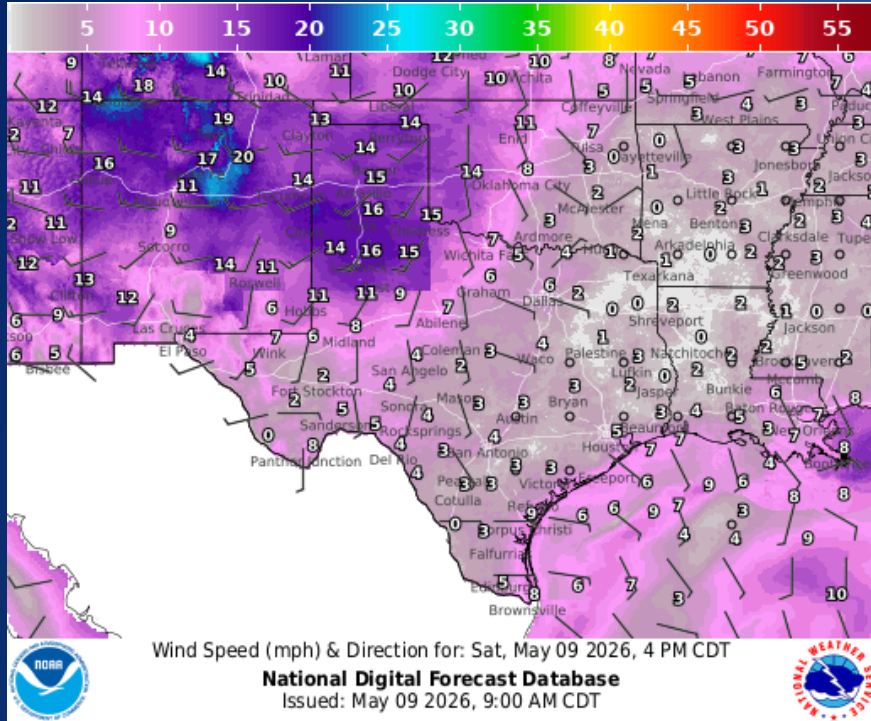
<b>DATE</b>	<b>SUBJECT</b>	<b>LOCATION</b>
05/08/26	Initial Report of a Road Closure	Guadalupe County
05/08/26	Final Report of a Road Closure	Guadalupe County

# Informational Products Distributed by the State Operations Center

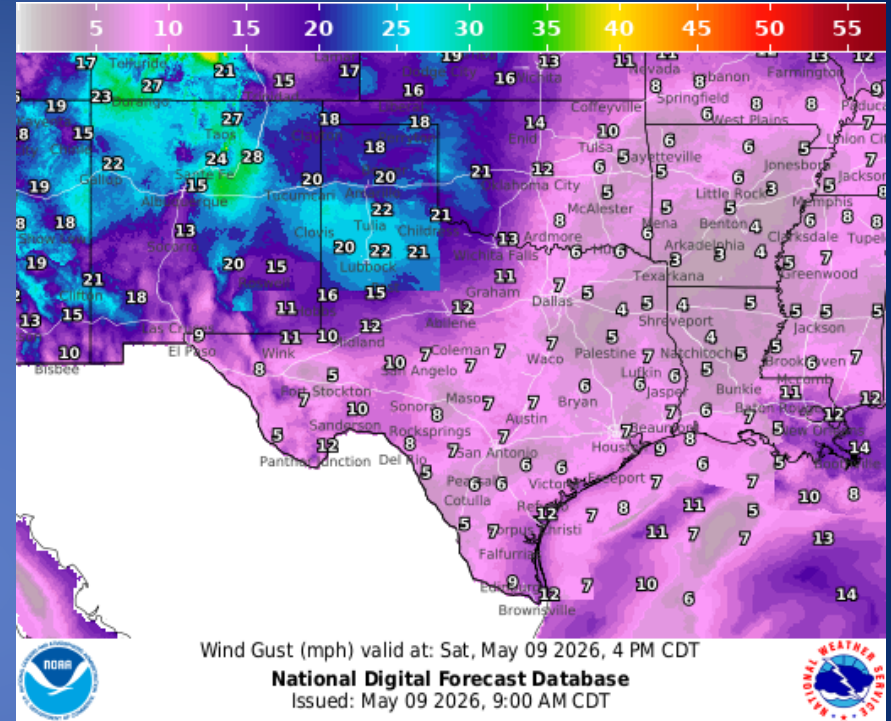
<b>DATE</b>	<b>SUBJECT</b>
05/08/26	NWS Fort Worth: Severe Storm Threat Today and Sunday
05/08/26	Daily Situation Report [25-0026 02JUL Severe Weather]
05/08/26	Daily Situation Report [26-0001 Wildfire Season 2026]
05/08/26	Daily Situation Report [26-0010 09APR Severe Weather]
05/08/26	NWS Norman, OK: Severe Weather Update
05/08/26	NWS Amarillo: Severe Storm Potential - Saturday May 9, 2026
05/08/26	NWS Austin/San Antonio: Isolated Locally Heavy Rain and Severe Storms Tonight and Sunday
05/08/26	NWS Brownsville: Isolated Severe Thunderstorms Today, Tomorrow and Flash Flooding Today/Tonight
05/09/26	Daily NWS Threat Brief
05/09/26	NWS Houston/Galveston: Strong to Severe Storm Potential for May 10-11



# Weather Forecast

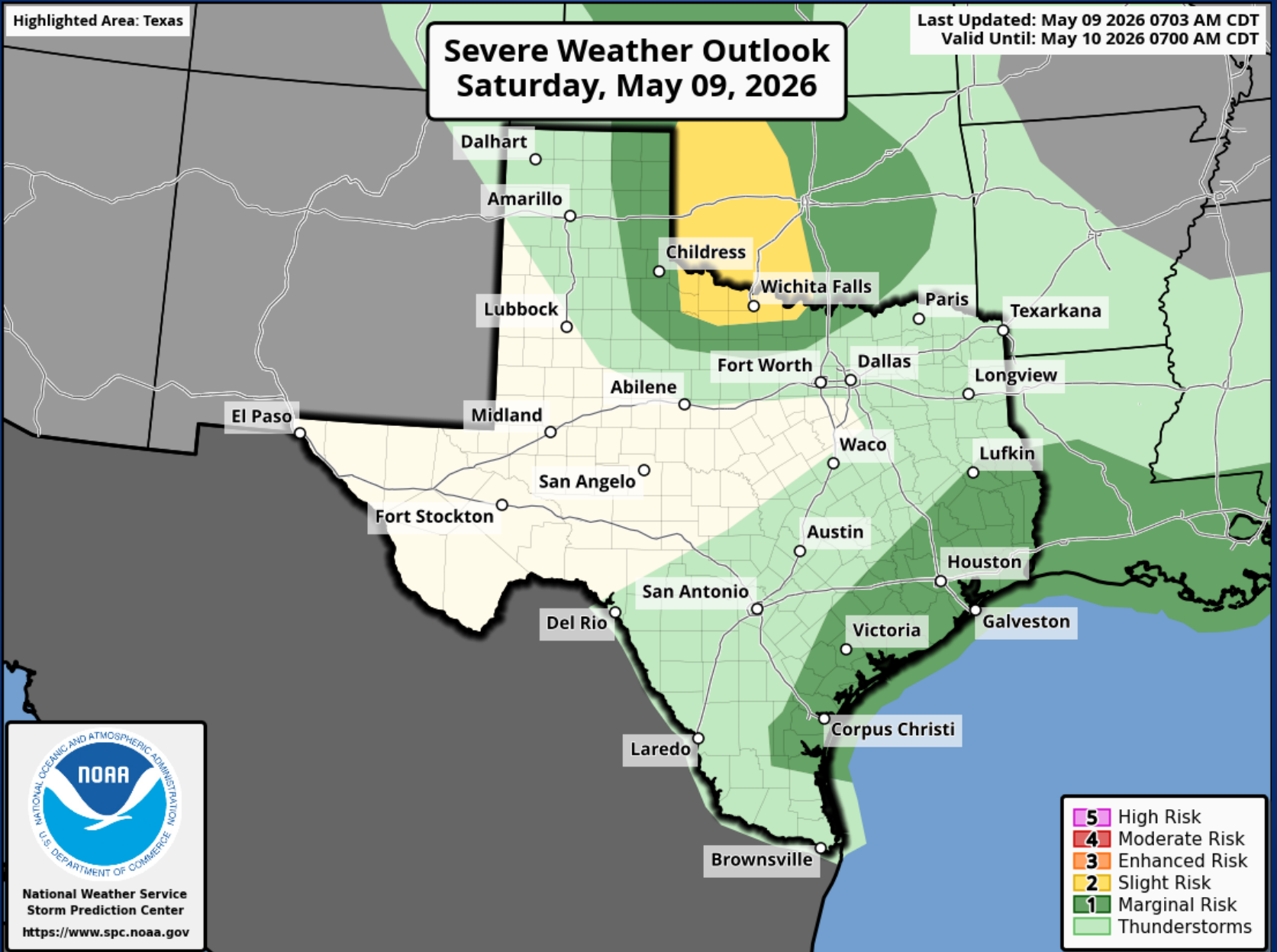


## Wind Speed



## Wind Gust

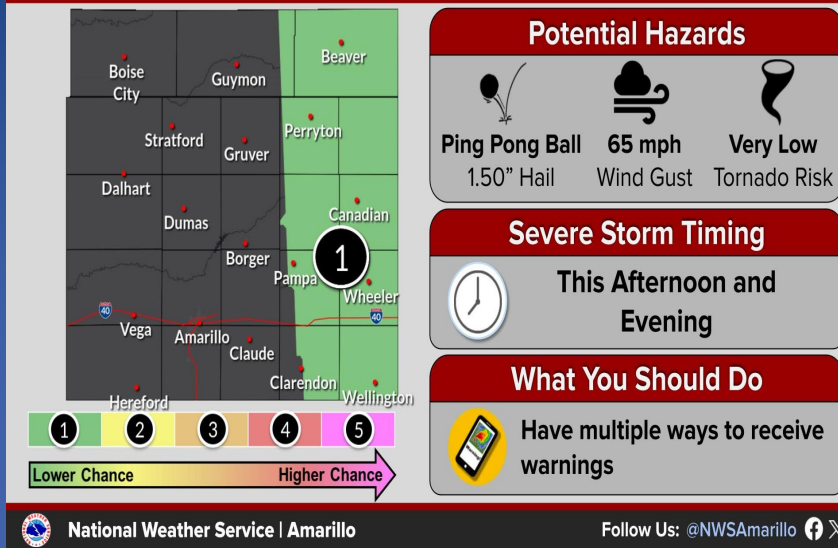
# Hazardous Weather



# Hazardous Weather

## Severe Thunderstorm Potential Today

Updated:  
Sat May 09, 2026 1:57 AM



Severe thunderstorms will be possible Saturday afternoon into the early evening across the eastern Panhandles. This threat is conditional as it will depend upon a few factors including the placement of a dryline. If storms do become severe, large hail and damaging wind gusts will be the primary hazards. The chance for strong to severe thunderstorms will decrease by midnight, but the chance may not be zero.

# Weather Advisory/Statement/Watch/Warning Issued

DATE	WARNING TYPE	LOCATION
05/08/26	Severe Thunderstorm Watch	Clay, Collin, Cooke, Delta, Denton, Fannin, Grayson, Hopkins, Hunt, Jack, Lamar, Montague, Wichita, Wise, and Young Counties
05/08/26	Special Weather Statement	Archer, Bowie, Brewster, Camp, Cass, Collin, Franklin, Hardin, Hopkins, Hunt, Jasper, Montague, Morris, Newton, Pecos, Titus, Tyler, Upshur, Wichita, and Wood Counties
05/08/26	Severe Thunderstorm Warning	Archer, Baylor, Brewster, Camp, Cass, Clay, Foard, Franklin, Gregg, Hardeman, Harrison, Hopkins, Jack, Knox, Marion, Montague, Morris, Newton, Pecos, Throckmorton, Upshur, Wichita, Wilbarger, Wood, and Young Counties
05/08/26	Flood Advisory	Hopkins and Hunt Counties
05/09/26	Severe Thunderstorm Watch	Palo Pinto, Parker, and Stephens Counties
05/09/26	Severe Thunderstorm Warning	Gregg, Harrison, Jack, Jim Hogg, Marion, Palo Pinto, Parker, Sattr, Stephens, Upshur, Young, and Zapata Counties

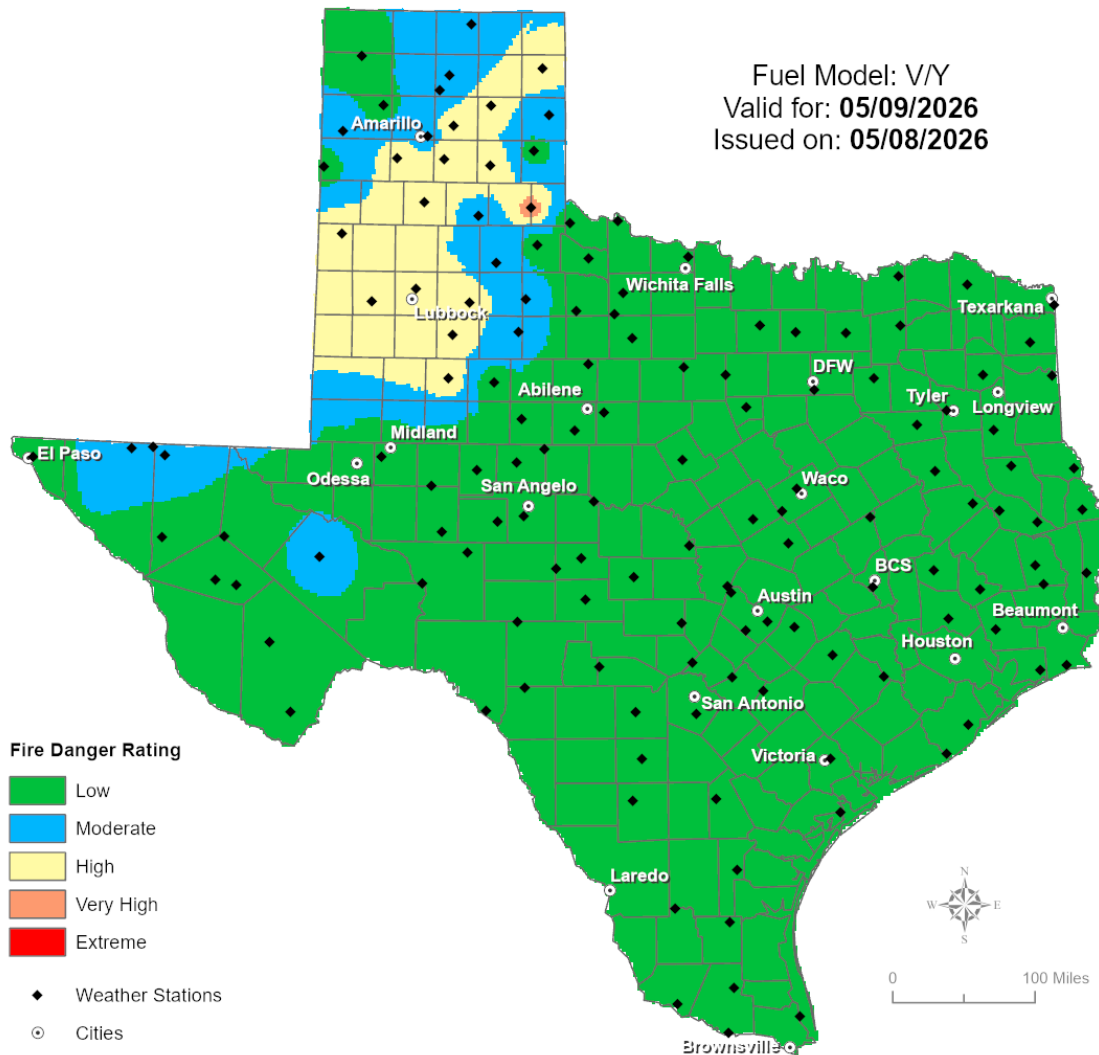
# Weather Advisory/Statement/Watch/Warning Issued

DATE	WARNING TYPE	LOCATION
05/09/26	Airport Weather Warning	Nueces County
05/09/26	Special Weather Statement	Atascosa, Bandera, Bastrop, Bexar, Blanco, Caldwell, Comal, DeWitt, Duval, Edwards, Fayette, Frio, Gillespie, Gonzales, Guadalupe, Harrison, Hays, Hidalgo, Jack, Karnes, Kendall, Kerr, Kinney, Lavaca, Lee, Medina, Panola, Parker, Real, Starr, Travis, Uvalde, Webb, Wilson, and Zavala Counties
05/09/26	Dense Fog Advisory	Crockett, Kimble, Mason, Menard, Schleicher, and Sutton Counties
05/09/26	Flood Advisory	Starr County

# Fire Danger Forecast

## Forecast Fire Danger

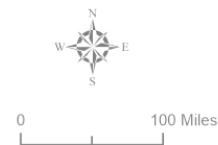
Fuel Model: V/Y  
Valid for: **05/09/2026**  
Issued on: **05/08/2026**



### Fire Danger Rating

- Low
- Moderate
- High
- Very High
- Extreme

- Weather Stations
- Cities



# Burn Ban

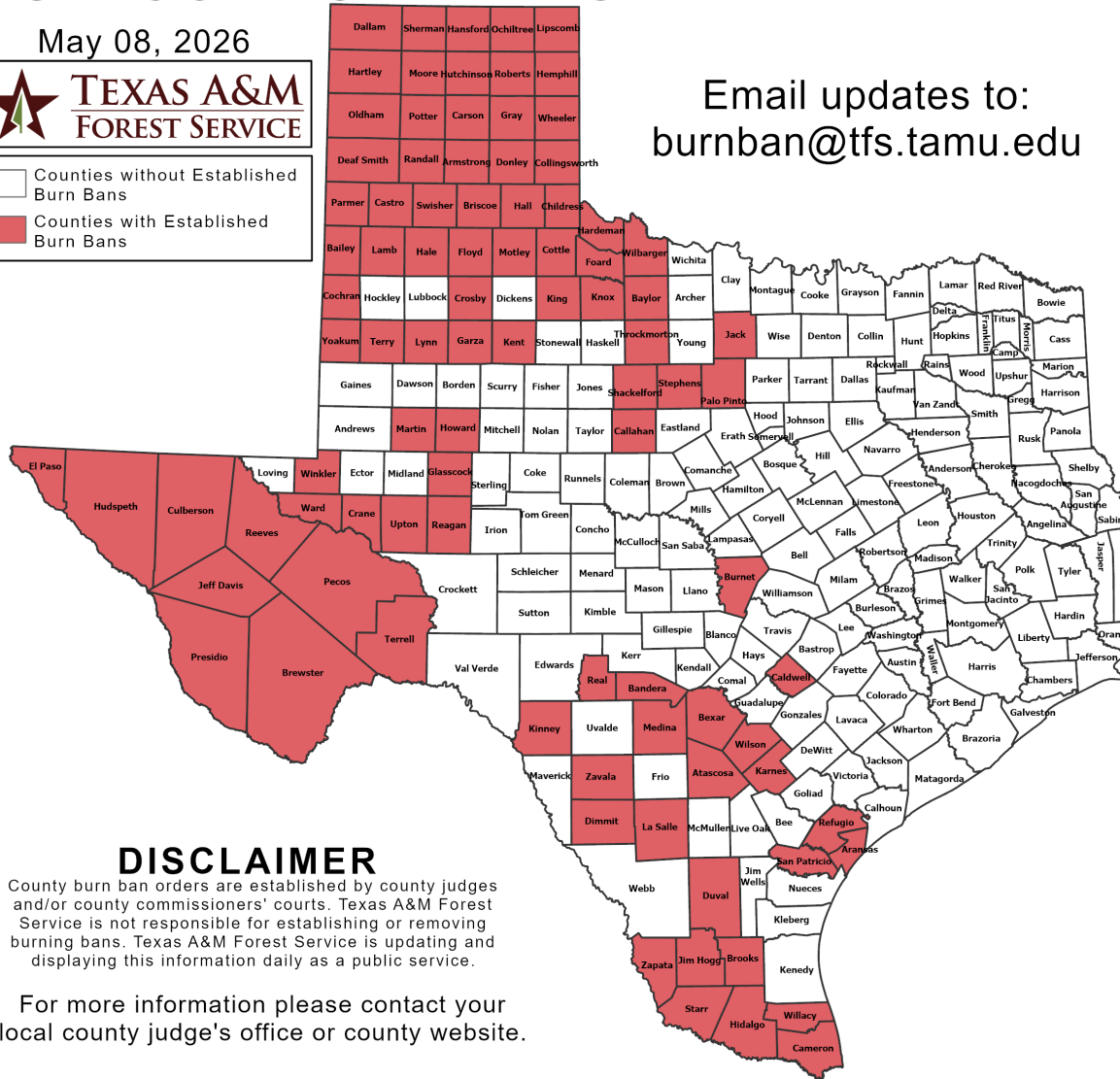
## OUTDOOR BURN BANS

May 08, 2026



Counties without Established Burn Bans  
 Counties with Established Burn Bans

Email updates to:  
[burnban@tfs.tamu.edu](mailto:burnban@tfs.tamu.edu)



### Counties with Burn Bans: 92

- |               |            |              |
|---------------|------------|--------------|
| Aransas       | Garza      | Palo Pinto   |
| Armstrong     | Glasscock  | Parmer       |
| Atascosa      | Gray       | Pecos        |
| Bailey        | Hale       | Potter       |
| Bandera       | Hall       | Presidio     |
| Baylor        | Hansford   | Randall      |
| Bexar         | Hardeman   | Reagan       |
| Brewster      | Hartley    | Real         |
| Briscoe       | Hemphill   | Reeves       |
| Brooks        | Hidalgo    | Refugio      |
| Burnet        | Howard     | Roberts      |
| Caldwell      | Hudspeth   | San Patricio |
| Callahan      | Hutchinson | Shackelford  |
| Cameron       | Jack       | Sherman      |
| Carson        | Jeff Davis | Starr        |
| Castro        | Jim Hogg   | Stephens     |
| Childress     | Karnes     | Swisher      |
| Cochran       | Kent       | Terrell      |
| Collingsworth | King       | Terry        |
| Cottle        | Kinney     | Throckmorton |
| Crane         | Knox       | Upton        |
| Crosby        | Lamb       | Ward         |
| Culberson     | La Salle   | Wheeler      |
| Dallam        | Lipscomb   | Wilbarger    |
| Deaf Smith    | Lynn       | Willacy      |
| Dimmit        | Martin     | Wilson       |
| Duval         | Medina     | Winkler      |
| El Paso       | Moore      | Yoakum       |
| Floyd         | Motley     | Zapata       |
| Foard         | Ochiltree  | Zavala       |
|               | Oldham     |              |

### DISCLAIMER

County burn ban orders are established by county judges and/or county commissioners' courts. Texas A&M Forest Service is not responsible for establishing or removing burning bans. Texas A&M Forest Service is updating and displaying this information daily as a public service.

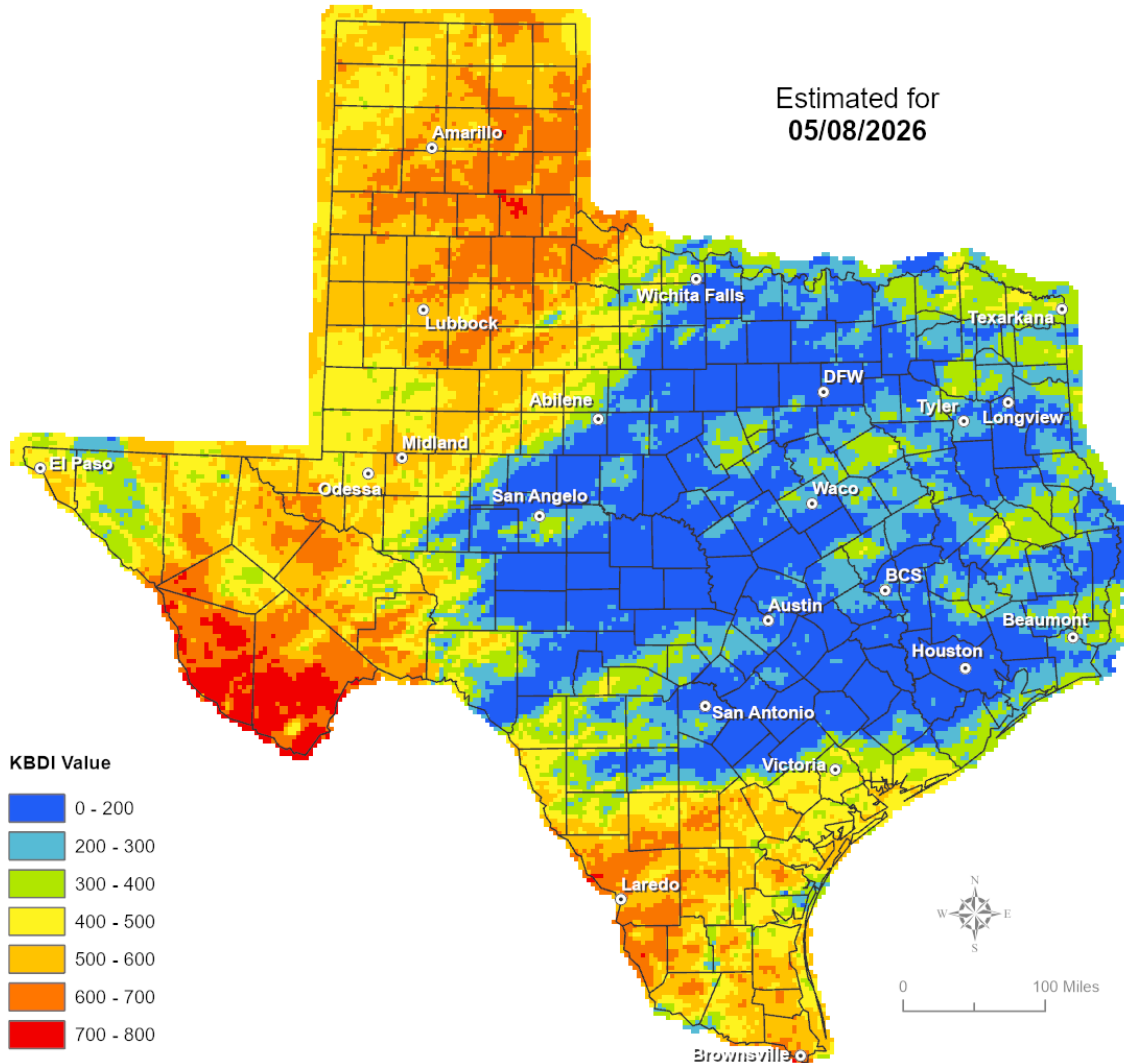
For more information please contact your local county judge's office or county website.

# Keetch-Byram Drought

## Keetch-Byram Drought Index

(4 km x 4 km resolution)

Estimated for  
05/08/2026

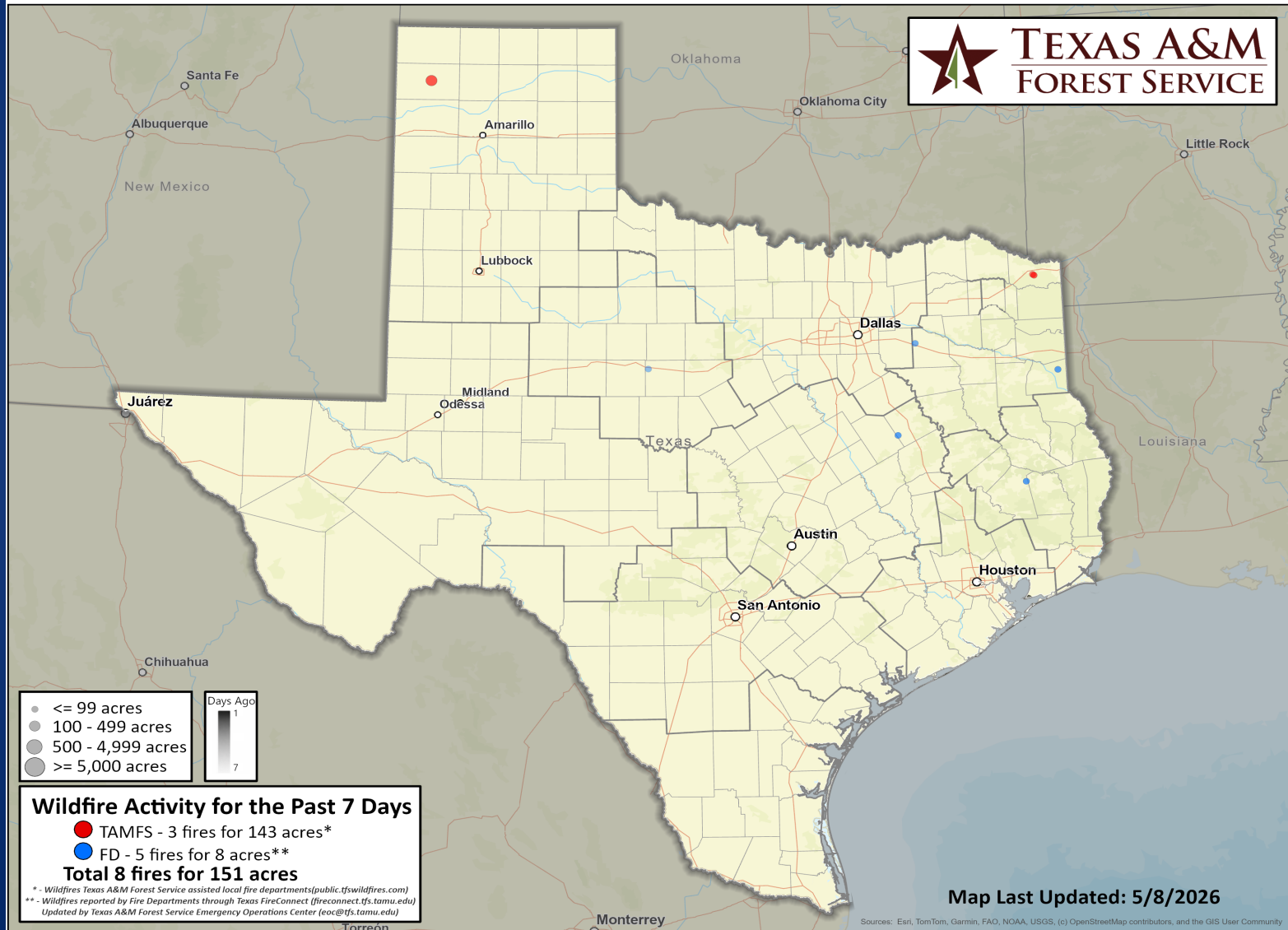


# Fire Weather Warnings/Watches/Statements

DATE	WARNING TYPE	LOCATION
05/08/26	Fire Danger Statement	Deaf Smith, Oldham, Potter, and Randall Counties

# Fire Activity (\*Last 24 Hours)

Report of 664 (No Change) fires and 67,763 (No Change) acres have been burned this year. There are 92 (-1) counties with burn bans. The Keetch–Byram Drought Index list contains 101 (+2) counties with an average over 400.



# Statewide Significant Events

DATES		LOCATION	EVENT
04/30/26	05/10/26	Corpus Christi	Buccaneer Days
05/08/26	05/13/26	Arlington	MLB: 2026 Texas Rangers Game
05/09/26	05/06/26	San Antonio	Country Concert
05/09/26	05/10/26	Houston	Lone Star Regional (12s-14s)