

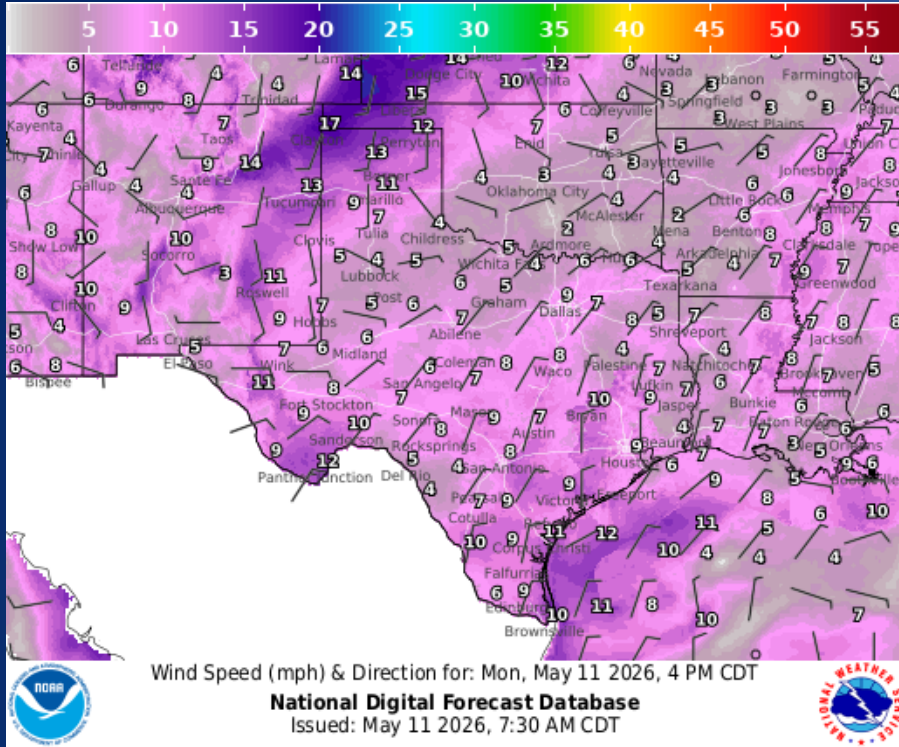
Incidents Reported to the State Operations Center (last 24 hours)

DATE	SUBJECT	LOCATION
05/10/26	Update Report #3 of Storm Damage	Cameron County
05/11/26	Initial Report of a Telecommunications Outage	Bee County
05/11/26	Final Report of a Telecommunications Outage	Bee County

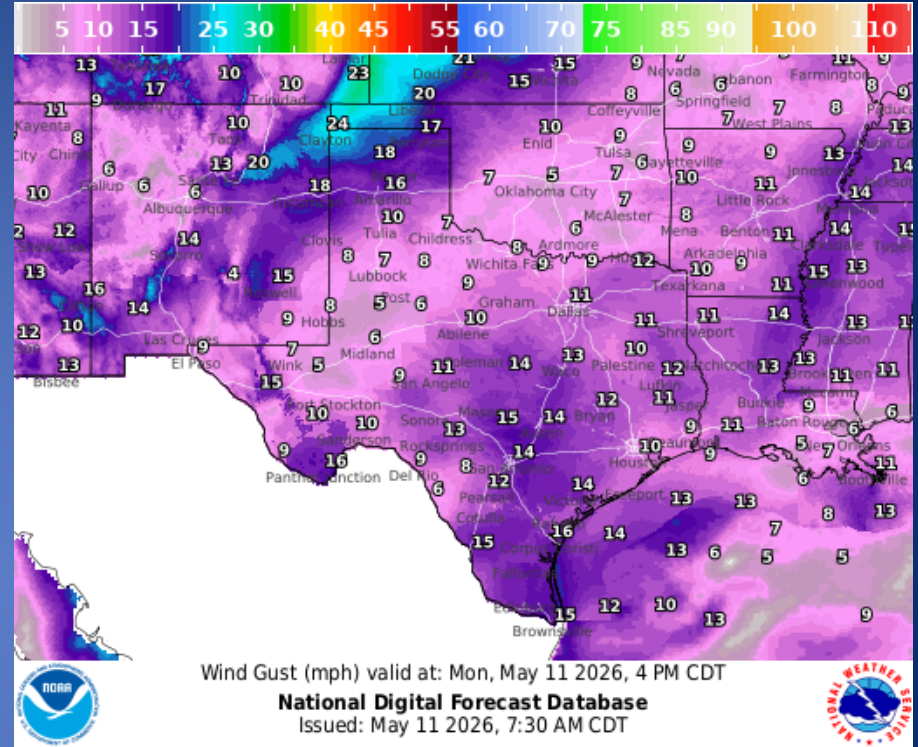
Informational Products Distributed by the State Operations Center

DATE	SUBJECT
05/10/26	NWS Houston/Galveston: Risk of Evening and Overnight Severe Thunderstorms
05/10/26	Daily Situation Report [25-0026 02JUL Severe Weather]
05/10/26	Daily Situation Report [06-0001 Wildfire Season]
05/10/26	Daily Situation Report [26-0010 09APR Severe Weather]
05/10/26	NWS Houston/Galveston: Risk of Evening and Overnight Severe Thunderstorms (CORRECTED Graphic)
05/10/26	NWS Midland/Odessa: Severe Thunderstorm Warning for Borden, Howard, Mitchell, and Scurry Counties
05/10/26	NWS Brownsville: Severe Weather Possible This Evening Through Monday Morning
05/10/26	NWS Corpus Christi: Severe Storms and Locally Heavy Rain Expected Tonight
05/10/26	NWS Austin/San Antonio: Severe Thunderstorm Watch
05/11/26	NWS Daily Threat Brief
05/11/26	NWS El Paso, TX/Santa Teresa, NM: Weather Hazards Outlook

Weather Forecast



Wind Speed



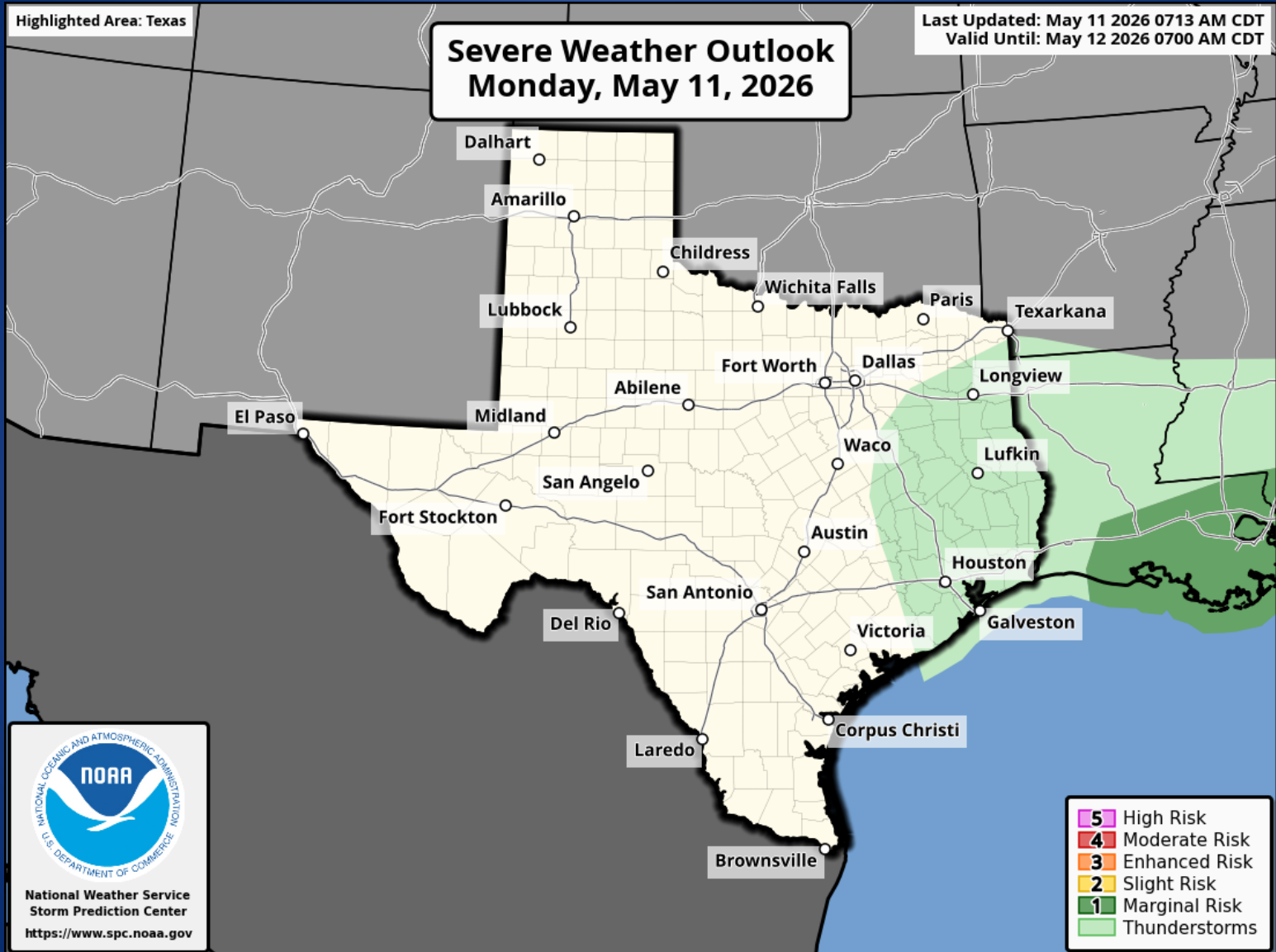
Wind Gust

Hazardous Weather

Highlighted Area: Texas

Severe Weather Outlook Monday, May 11, 2026

Last Updated: May 11 2026 0713 AM CDT
Valid Until: May 12 2026 0700 AM CDT



National Weather Service
Storm Prediction Center
<https://www.spc.noaa.gov>

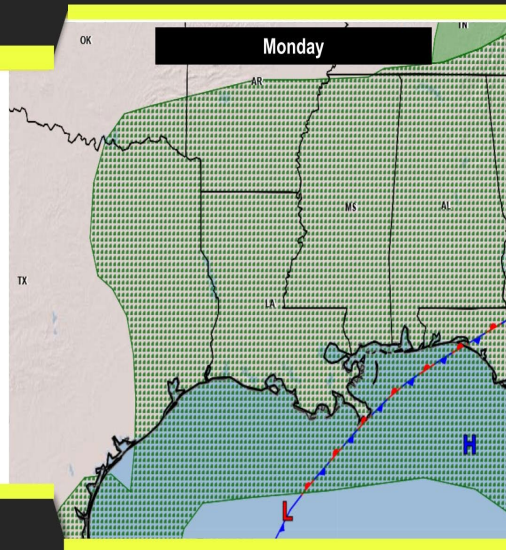
- 5 High Risk
- 4 Moderate Risk
- 3 Enhanced Risk
- 2 Slight Risk
- 1 Marginal Risk
- Thunderstorms

Hazardous Weather

Cold Front Today



Key Messages:

- A cold front will slowly move through the area today accompanied by showers and thunderstorms. One round of storms will occur this morning followed by additional storms during the afternoon.
- There is a marginal risk (level 1 of 5) of severe weather through the afternoon, but mainly in Acadiana.
- Dry weather is anticipated Tuesday through the rest of the week.



weather.gov/LakeCharles

National Weather Service - Lake Charles, LA

Follow:   @NWSLakeCharles

Updated: Mon May 11, 2026 4:01 AM

A cold front will move through area today accompanied by showers and thunderstorms. There is a slight risk (risk level 2 of 5) of severe thunderstorms across the East Texas Lakes Region into Central Louisiana. Mainly late afternoon through early Monday. Main concern is damaging winds followed closely by large hail. Following the front, dry weather will develop through the rest of the week.

Weather Advisory/Statement/Watch/Warning Issued

DATE	WARNING TYPE	LOCATION
05/10/26	Wind Advisory	Andrews, Borden, Crane, Culberson, Dawson, Ector, Gaines, Glasscock, Howard, Loving, Martin, Midland, Mitchell, Reagan, Reeves, Scurry, Upton, Ward, and Winkler Counties
05/10/26	High Wind Warning	Culberson County
05/10/26	Dust Advisory	Andrews, Ector, Glasscock, Howard, Martin, and Midland Counties
05/10/26	Blowing Dust Advisory	Andrews, Ector, Glasscock, Howard, Martin, and Midland Counties
05/10/26	Airport Weather Warning	Bexar, Dallas, Midland, Potter, Randall, Tarrant, and Travis Counties
05/10/26	Tornado Warning	Coke and Runnels Counties
05/10/26	Flood Advisory	Bexar, Brazos, Burleson, Burnet, Coleman, Concho, Coryell, Crockett, Grimes, Hays, Irion, Kimble, Llano, Mason, McCulloch, McLennan, Milam, Menard, Montgomery, Polk, San Saba, Schleicher, Sutton, Tom Green, Travis, Walker, and Washington Counties

Weather Advisory/Statement/Watch/Warning Issued

DATE	WARNING TYPE	LOCATION
05/10/26	Flash Flood Warning	Bell and Lee Counties
05/10/26	Flood Warning	Howard, Hunt, Mitchell, and Scurry Counties
05/10/26	Special Weather Statement	Archer, Atascosa, Austin, Bandera, Bastrop, Baylor, Bexar, Blanco, Borden, Brazos, Brooks, Burleson, Caldwell, Camp, Cherokee, Collin, Colorado, Comal, Coleman, Concho, Cooke, Crockett, Dawson, Denton, DeWitt, Dimmit, Edwards, El Paso, Fannin, Foard, Frio, Gonzales, Grayson, Grimes, Guadalupe, Haskell, Hays, Hopkins, Hudspeth, Hunt, Irion, Karnes, Kendall, Kerr, Kimble, Knox, Lavaca, Lee, Liberty, Madison, Mason, Maverick, McCulloch, Medina, Menard, Montague, Montgomery, Polk, Rains, San Jacinto, Schleicher, Shackelford, Shelby, Smith, Stephens, Sutton, Throckmorton, Tom Green, Travis, Upshur, Uvalde, Val Verde, Van Zandt, Walker, Waller, Washington, Wichita, Williamson, Wilson, Wise, Wood, Young, and Zavala Counties

Weather Advisory/Statement/Watch/Warning Issued

DATE	WARNING TYPE	LOCATION
05/10/26	Severe Thunderstorm Watch	Aransas, Atascosa, Austin, Bandera, Bastrop, Baylor, Bee, Bell, Bexar, Blanco, Borden, Bosque, Brazoria, Brazos, Brown, Burleson, Burnet, Calhoun, Callahan, Caldwell, Coke, Colorado, Comal, Comanche, Concho, Coryell, Crockett, DeWitt, Dimmit, Duval, Eastland, Edwards, Erath, Falls, Fayette, Fisher, Fort Bend, Frio, Galveston, Garza, Gillespie, Glasscock, Goliad, Gonzales, Grimes, Guadalupe, Hamilton, Harris, Haskell, Hays, Hidalgo, Hill, Hood, Houston, Howard, Hudspeth, Irion, Jack, Jim Wells, Johnson, Jones, Karnes, Kenedy, Kendall, Kerr, Kimble, Kinney, Kleberg, La Salle, Lampasas, Lavaca, Lee, Leon, Liberty, Live Oak, Llano, Madison, Matagorda, Martin, Mason, Maverick, McCulloch, McLennan, McMullen, Medina, Menard, Milam, Mills, Mitchell, Montgomery, Nolan, Nueces, Palo Pinto, Parker, Polk, Reagan, Real, Refugio, Runnels, San Jacinto, San Patricio, San Saba, Schleicher, Scurry, Shackelford, Somervell, Starr, Stephens, Sterling, Stonewall, Sutton, Taylor, Terrell, and Throckmorton Counties

Weather Advisory/Statement/Watch/Warning Issued

DATE	WARNING TYPE	LOCATION
05/10/26	Severe Thunderstorm Watch	Tom Green, Travis, Upton, Uvalde, Val Verde, Victoria, Walker, Waller, Washington, Webb, Wharton, Willacy, Williamson, Wilson, Wood, Young, and Zavala Counties
05/10/26	Severe Thunderstorm Warning	Archer, Atascosa, Austin, Bastrop, Baylor, Bee, Bell, Bexar, Blanco, Borden, Brazos, Burleson, Burnet, Coke, Coleman, Comanche, Concho, Coryell, Crockett, Dawson, Dickens, Dimmit, Duval, Eastland, Edwards, Erath, Falls, Fayette, Frio, Garza, Goliad, Gregg, Grimes, Hamilton, Hidalgo, Houston, Howard, Hudspeth, Irion, Jack, Karnes, Kent, King, Kinney, Knox, La Salle, Lampasas, Lee, Leon, Liberty, Live Oak, Llano, Madison, Martin, Mason, Maverick, McCulloch, McLennan, McMullen, Medina, Menard, Milam, Mills, Mitchell, Montgomery, Nolan, Palo Pinto, Polk, Reagan, Real, Runnels, San Jacinto, San Saba, Schleicher, Scurry, Shackelford, Starr, Stephens, Stonewall, Taylor, Terrell, Throckmorton, Tom Green, Travis, Upshur, Upton, Uvalde, Val Verde, Walker, Waller, Washington, Webb, Williamson, Wilson, Wood, Young, and Zavala Counties

Weather Advisory/Statement/Watch/Warning Issued

DATE	WARNING TYPE	LOCATION
05/11/26	Airport Weather Warning	Bexar and Nueces Counties
05/11/26	Special Weather Statement	Aransas, Bee, Brooks, Cameron, Calhoun, Chambers, Colorado, DeWitt, Dimmit, Duval, Fort Bend, Galveston, Goliad, Gonzales, Grimes, Hardin, Harris, Hidalgo, Jefferson, Jim Hogg, Jim Wells, Karnes, Kenedy, Kleberg, LaSalle, Lavaca, Liberty, Live Oak, McMullen, Montgomery, Nueces, Polk, Refugio, San Jacinto, San Patricio, Victoria, Walker, Waller, Washington, Webb, Wharton, Willacy, and Wilson Counties
05/11/26	Severe Thunderstorm Watch	Aransas, Austin, Atascosa, Bastrop, Bee, Brazos, Calhoun, Colorado, DeWitt, Dimmit, Duval, Fayette, Frio, Goliad, Gonzales, Guadalupe, Grimes, Jackson, Karnes, Kenedy, Kleberg, La Salle, Lavaca, Lee, Live Oak, Maverick, McMullen, Nueces, Refugio, San Patricio, Victoria, Waller, Washington, Webb, Wharton, Willacy, Wilson, and Zavala Counties

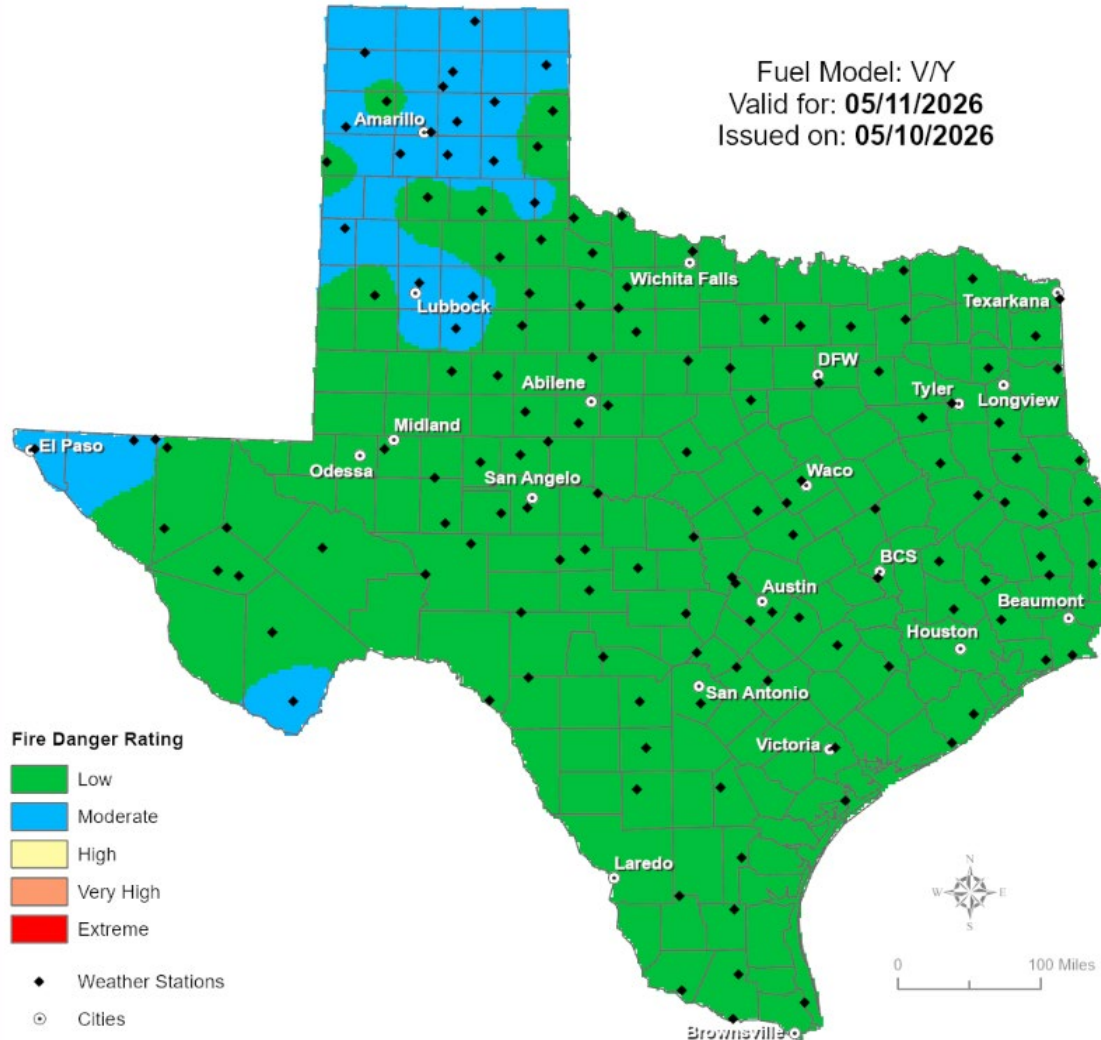
Weather Advisory/Statement/Watch/Warning Issued

DATE	WARNING TYPE	LOCATION
05/11/26	Special Marine Warning	Aransas, Calhoun, Cameron, Jackson, Kenedy, Kleberg, Matagorda, Nueces, Refugio, San Patricio, Victoria, and Willacy Counties
05/11/26	Flood Advisory	Angelina, Brazos, Burleson, Dimmit, Grimes, Maverick, Milam, Montgomery, Walker, and Washington Counties
05/11/26	Severe Thunderstorm Warning	Aransas, Austin, Bee, Calhoun, Dimmit, Duval, Goliad, Harris, Jim Wells, Kleberg, Live Oak, Maverick, McMullen, Nueces, Refugio, San Patricio, Waller, and Washington Counties
05/11/26	Flood Warning	Hunt County

Fire Danger Forecast

Forecast Fire Danger

Fuel Model: V/Y
Valid for: **05/11/2026**
Issued on: **05/10/2026**

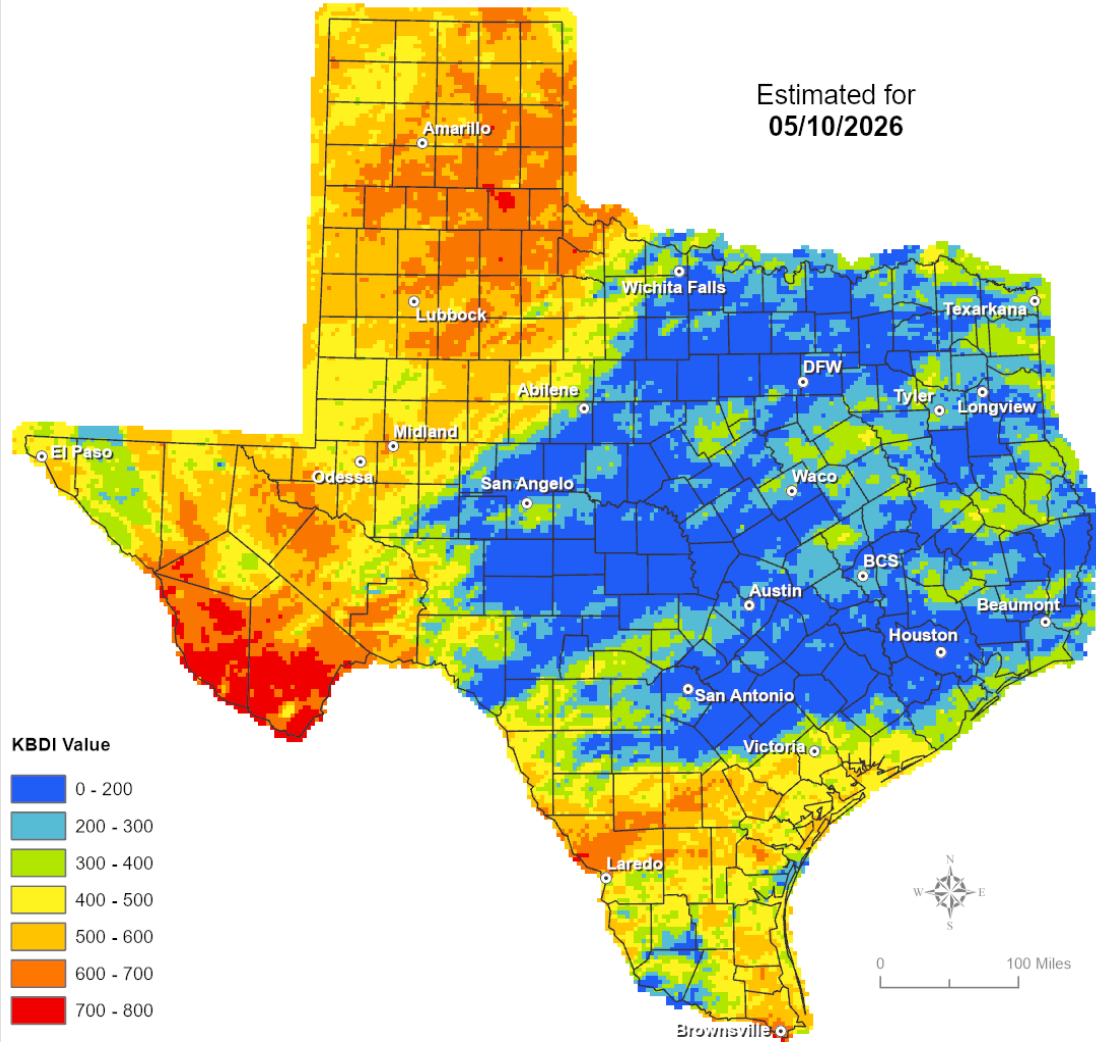


Keetch-Byram Drought

Keetch-Byram Drought Index

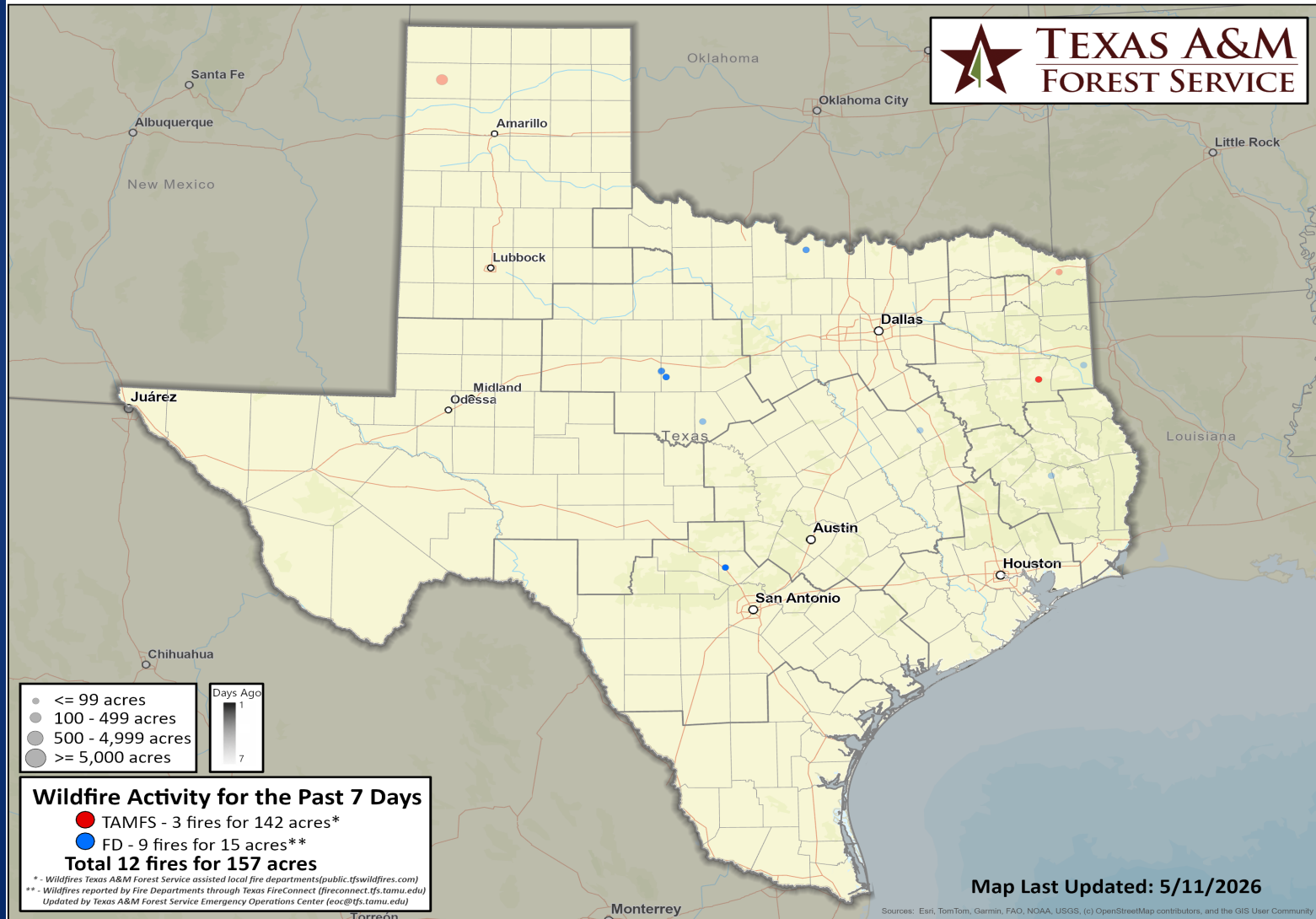
(4 km x 4 km resolution)

Estimated for
05/10/2026



Fire Activity (*Last 24 Hours)

Report of 665 (No Change) fires and 67,767 (No Change) acres have been burned this year. There are 92 (No Change) counties with burn bans. The Keetch-Byram Drought Index list contains 97 (-3) counties with an average over 400.



Training

DATES		TITLE	COURSE	LOCATION
05/11/26	05/15/26	Debris Management Planning for State, Tribal, Territorial and Local Officials	E/L/K-202	Austin
05/11/26	05/13/26	Intermediate Incident Command System for Expanding Incidents	G-300	Austin
05/11/26	05/12/26	Advanced Incident Command System for Complex Incidents	G-400	Angleton
05/11/26	05/11/26	State of Texas Emergency Damage Assessment (STAT, iSTAT, pSTAT)	T-PUB8000	San Antonio

Statewide Significant Events

DATES		LOCATION	EVENT
05/08/26	05/13/26	Arlington	Texas Rangers Games
05/11/26	05/17/26	Houston	Houston Astros Games