

Texas Division of Emergency Management Texas State Operations Center



Tuesday, May 12th, 2026
As of 0900 CDT

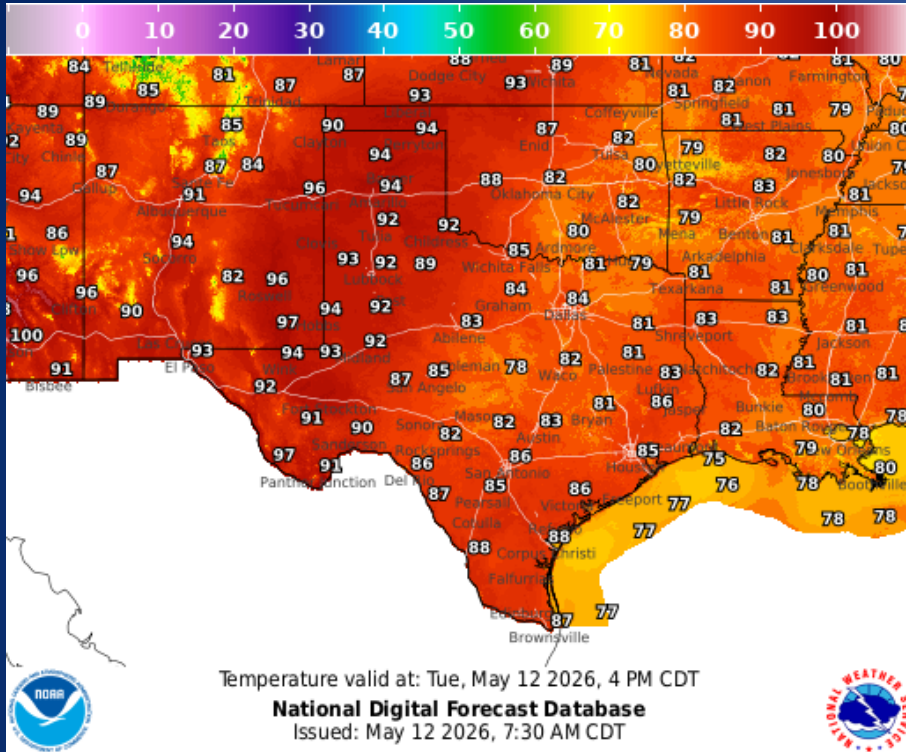
Incidents Reported to the State Operations Center (last 24 hours)

DATE	SUBJECT	LOCATION
05/11/26	Initial Report of a Boil Water Notice	Milam County
05/11/26	Initial Report of a Boil Water Notice	Medina County
05/11/26	Update Report of a Boil Water Notice	Medina County
05/11/26	Final Report of Storm Damage	Cameron County
05/11/26	Final Report of Storm Damage	Calhoun County
05/12/26	Final Report of a Wind Event	Victoria County

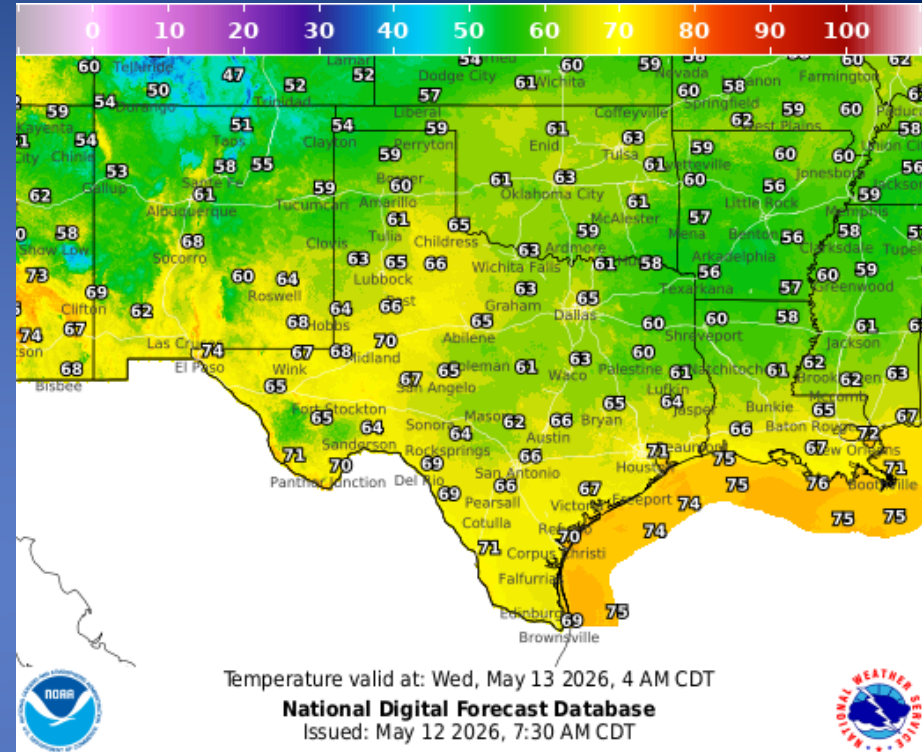
Informational Products Distributed by the State Operations Center

DATE	SUBJECT
05/11/26	Daily Situation Report [25-0026 02JUL Severe Weather]
05/11/26	Daily Situation Report [26-0001 Wildfire Season 2026]
05/11/26	Daily Situation Report [26-0010 09APR Severe Weather]
05/11/26	Texas A&M Forest Service: Texas Fire Potential Update
05/11/26	NWS Houston/Galveston Drought Information Statement
05/12/26	NWS Daily Threat Brief
05/12/26	NWS Southern Region ROC: State of Texas Weekly Outlook - Tuesday, May 12, 2026 through Monday, May 18, 2026

Weather Forecast

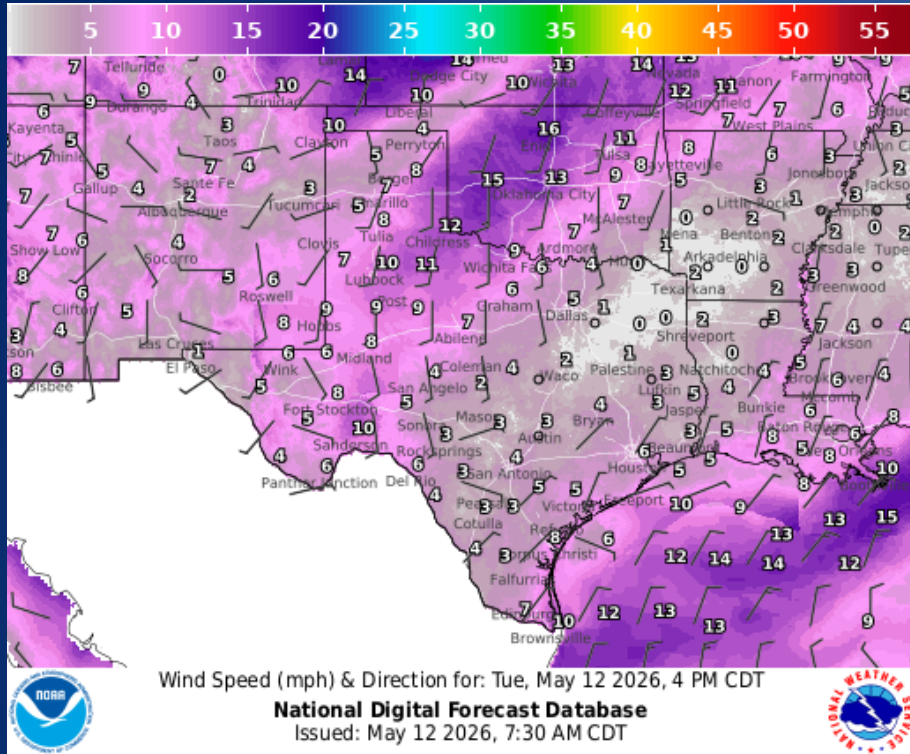


Highs

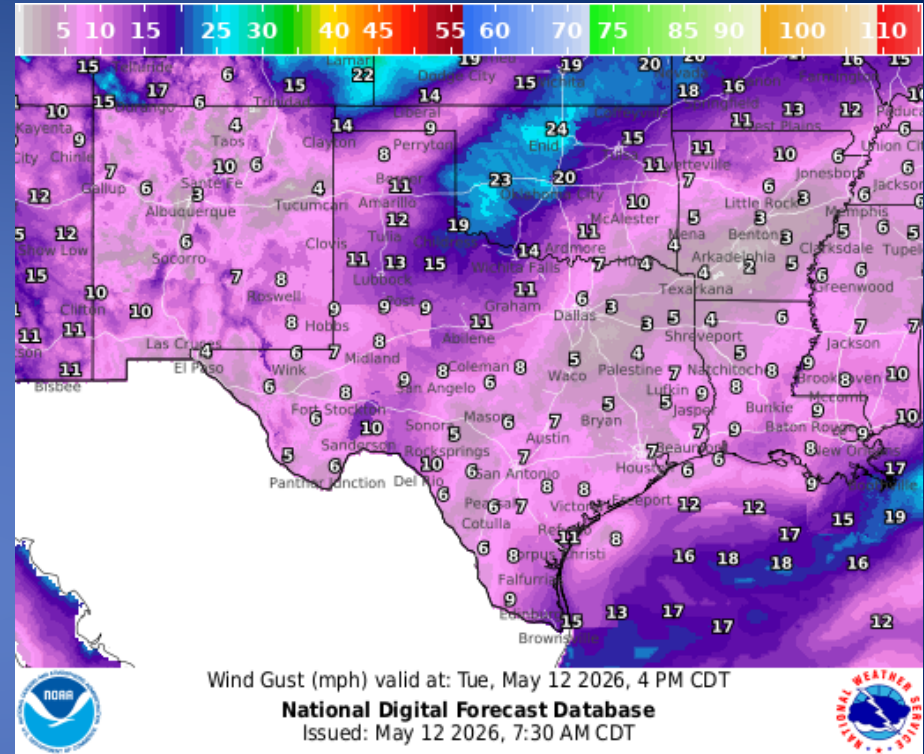


Lows

Weather Forecast

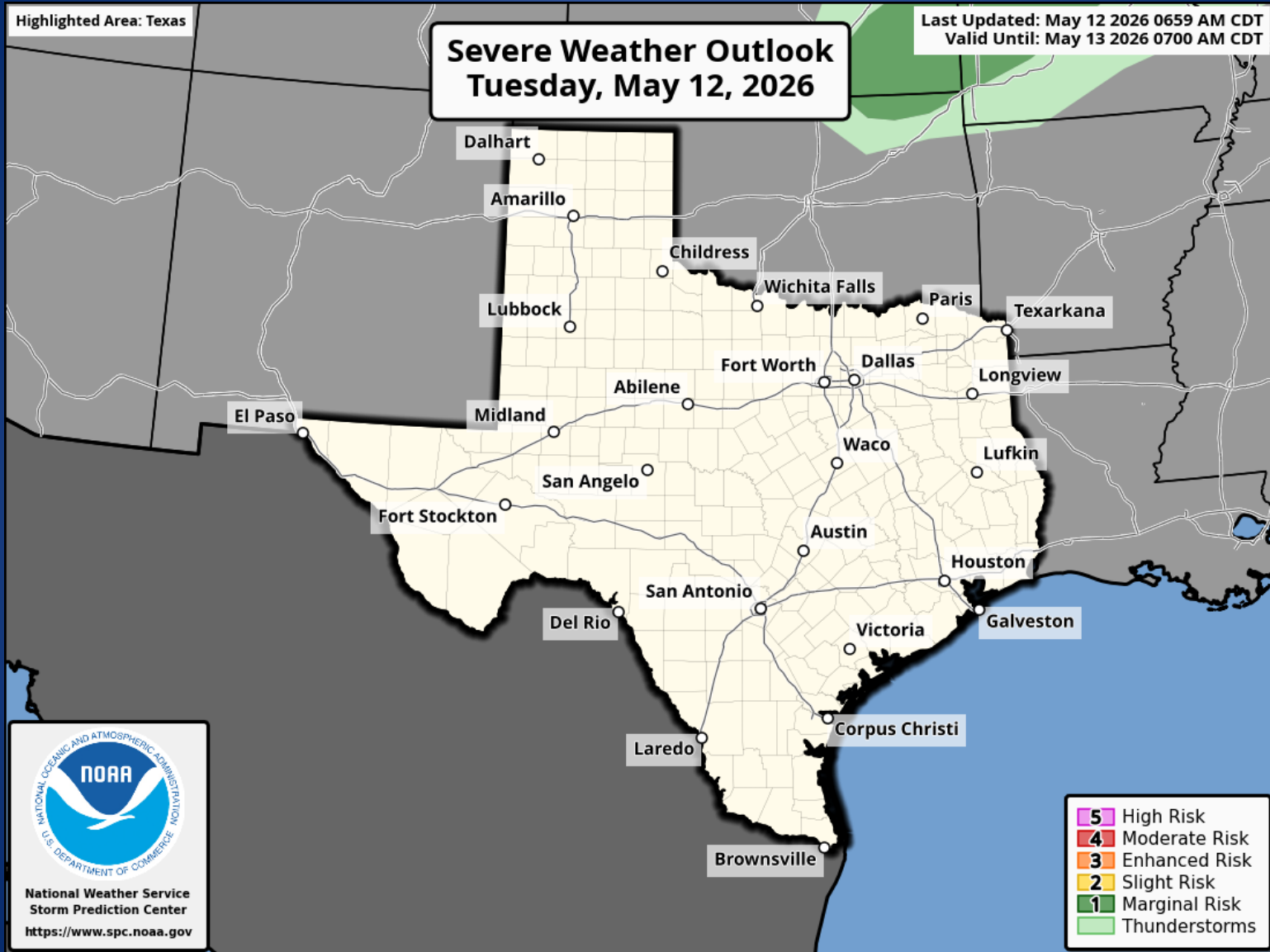


Wind Speed



Wind Gust

Hazardous Weather

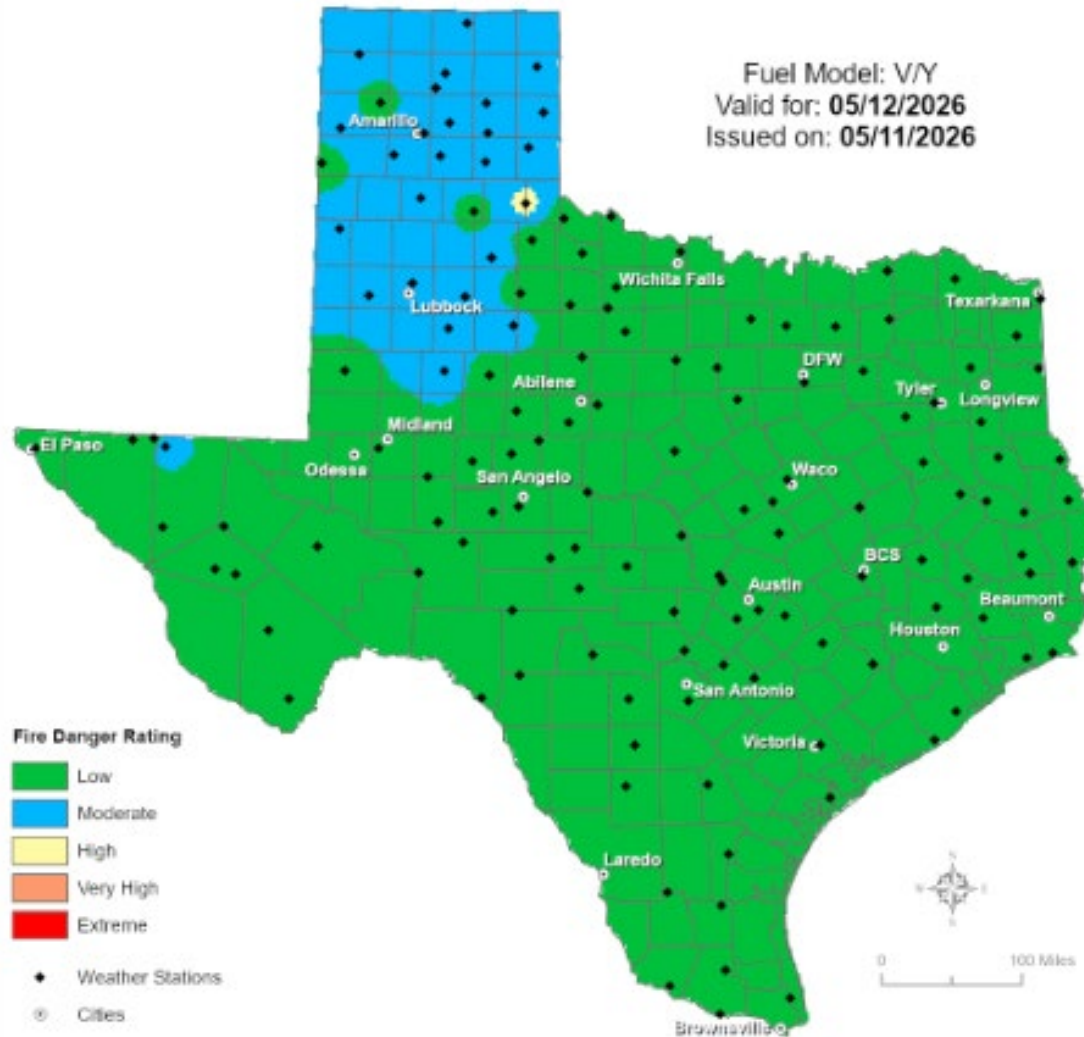


Weather Advisory/Statement/Watch/Warning Issued

DATE	WARNING TYPE	LOCATION
05/11/26	Flood Warning	Hunt County
05/12/26	Heat Advisory	Randall County

Fire Danger Forecast

Forecast Fire Danger



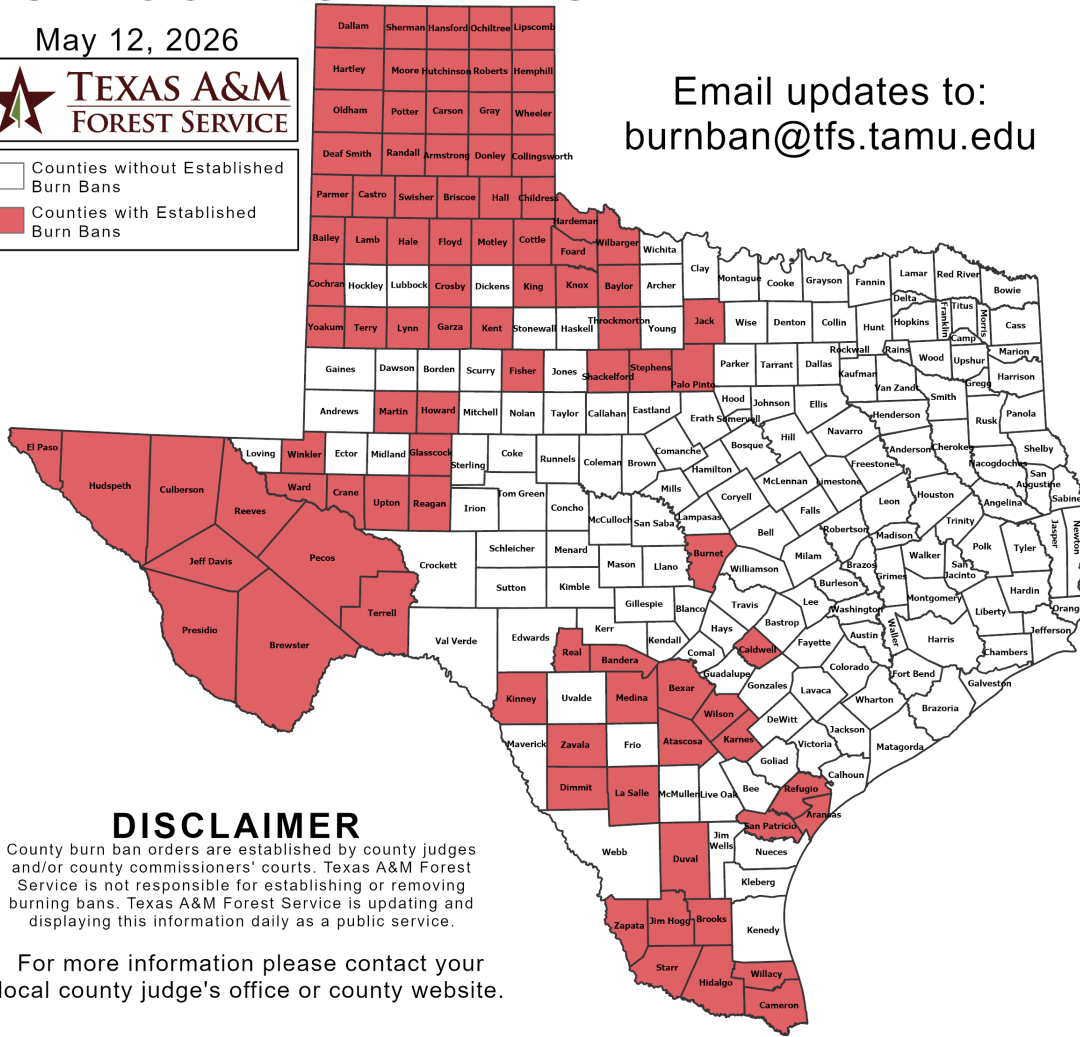
Burn Ban

OUTDOOR BURN BANS

May 12, 2026



Counties without Established Burn Bans
 Counties with Established Burn Bans



Email updates to:
burnban@tfs.tamu.edu

Counties with Burn Bans: 92

- | | | |
|---------------|------------|--------------|
| Aransas | Garza | Palo Pinto |
| Armstrong | Glasscock | Parmer |
| Atascosa | Gray | Pecos |
| Bailey | Hale | Potter |
| Bandera | Hall | Presidio |
| Baylor | Hansford | Randall |
| Bexar | Hardeman | Reagan |
| Brewster | Hartley | Real |
| Briscoe | Hemphill | Reeves |
| Brooks | Hidalgo | Refugio |
| Burnet | Howard | Roberts |
| Caldwell | Hudspeth | San Patricio |
| Cameron | Hutchinson | Shackelford |
| Carson | Jack | Sherman |
| Castro | Jeff Davis | Starr |
| Childress | Jim Hogg | Stephens |
| Cochran | Karnes | Swisher |
| Collingsworth | Kent | Terrell |
| Cottle | King | Terry |
| Crane | Kinney | Throckmorton |
| Crosby | Knox | Upton |
| Culberson | Lamb | Ward |
| Dallam | La Salle | Wheeler |
| Deaf Smith | Lipscomb | Wilbarger |
| Dimmit | Lynn | Willacy |
| Donley | Martin | Wilson |
| Duval | Medina | Winkler |
| El Paso | Moore | Yoakum |
| Fisher | Motley | Zapata |
| Floyd | Ochiltree | Zavala |
| Foard | Oldham | |

DISCLAIMER

County burn ban orders are established by county judges and/or county commissioners' courts. Texas A&M Forest Service is not responsible for establishing or removing burning bans. Texas A&M Forest Service is updating and displaying this information daily as a public service.

For more information please contact your local county judge's office or county website.

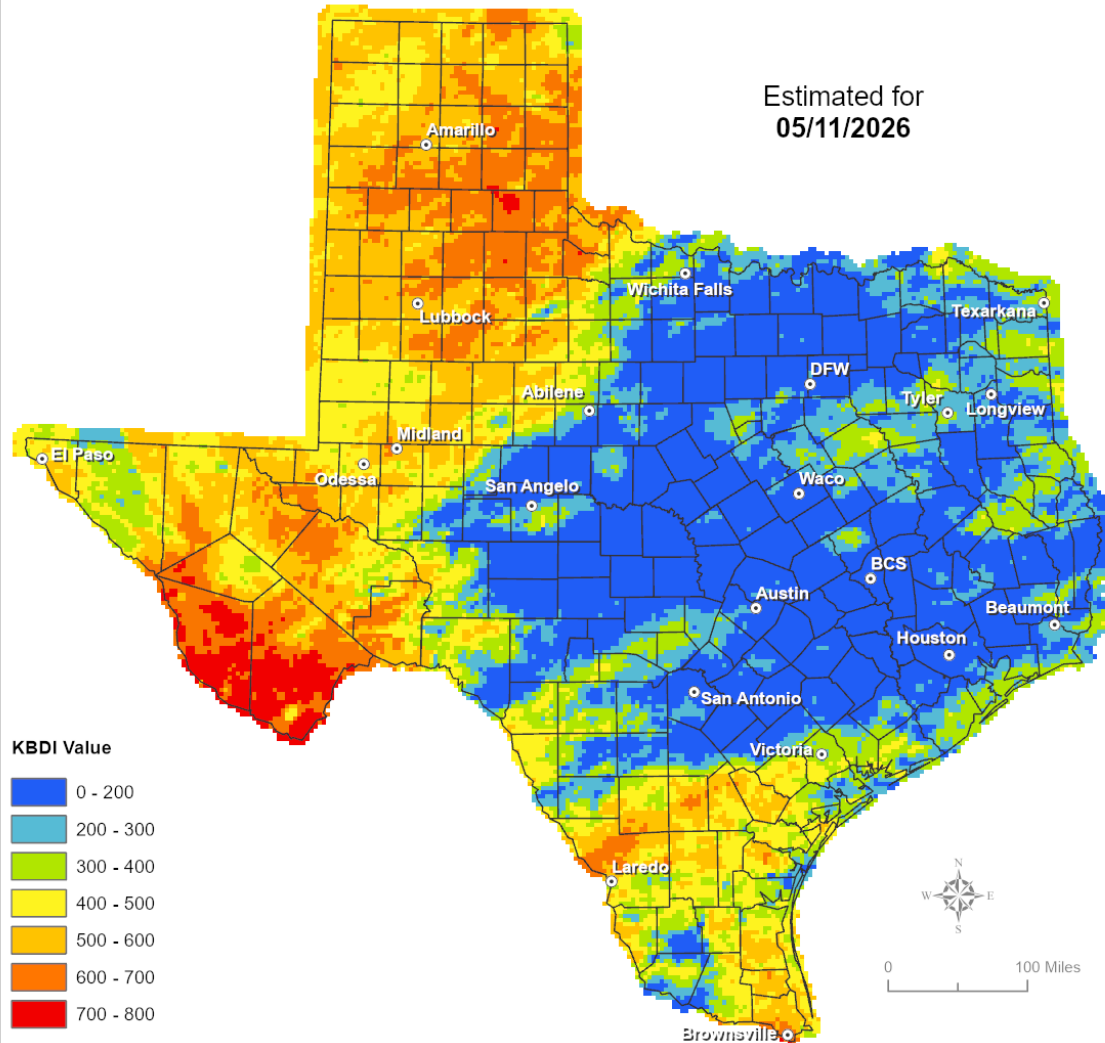
RED FLAG WARNINGS: www.weather.gov
 Additional map formats available at <https://tfsweb.tamu.edu/Burnbans/>

Keetch-Byram Drought

Keetch-Byram Drought Index

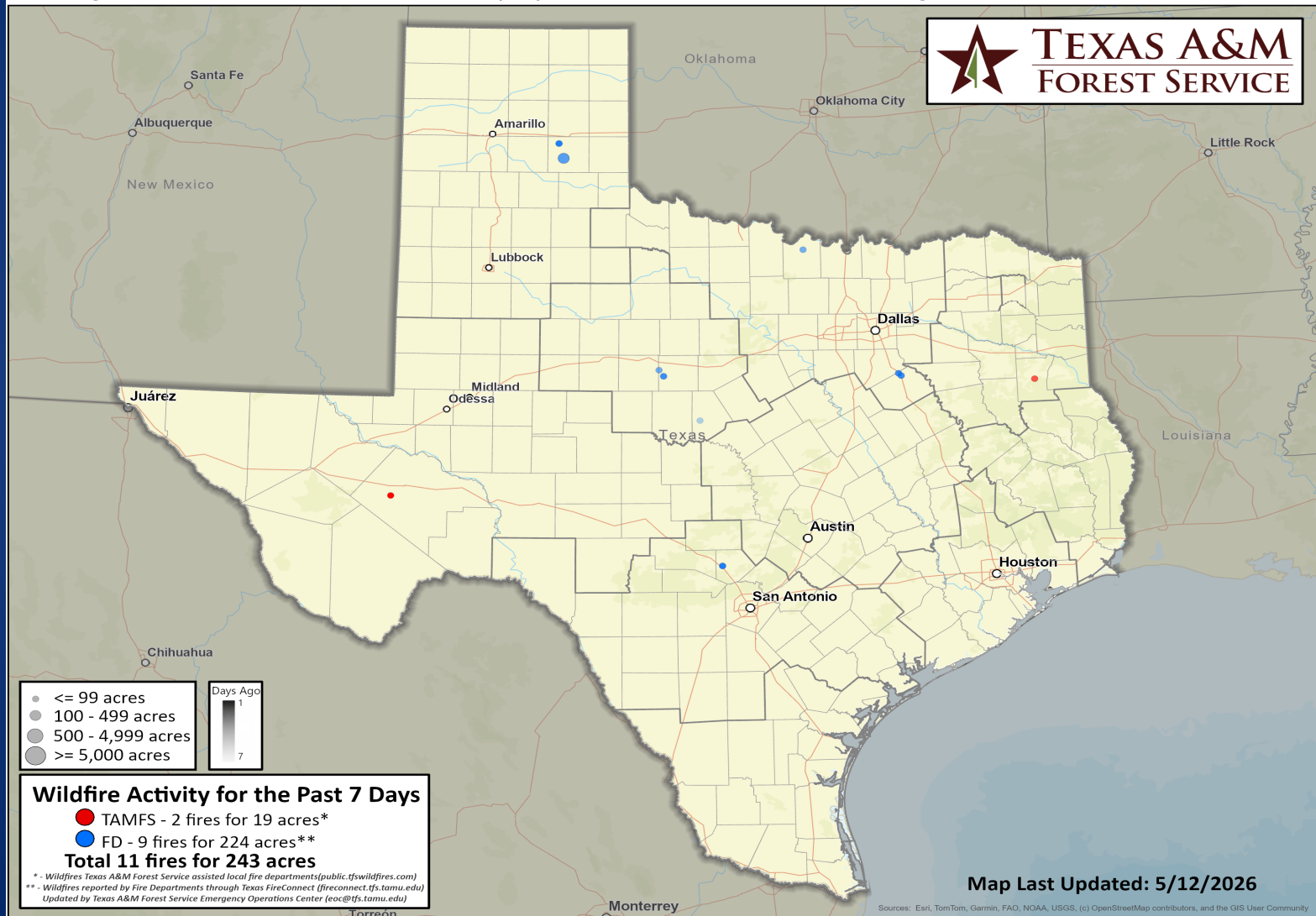
(4 km x 4 km resolution)

Estimated for
05/11/2026



Fire Activity (*Last 24 Hours)

Report of 666 (+2) fires and 67,782 (No Change) acres have been burned this year. There are 92 (No Change) counties with burn bans. The Keetch–Byram Drought Index list contains 97 (-3) counties with an average over 400.



Training

DATES		TITLE	COURSE	LOCATION
05/11/26	05/15/26	Debris Management Planning for State, Tribal, Territorial and Local Officials	E/L/K-202	Austin
05/11/26	05/13/26	Intermediate Incident Command System for Expanding Incidents	G-300	Austin
05/11/26	05/12/26	Advanced Incident Command System for Complex Incidents	G-400	Angleton

Statewide Significant Events

DATES		LOCATION	EVENT
05/08/26	05/13/26	Arlington	Texas Rangers Games
05/11/26	05/17/26	Houston	Houston Astros Games