



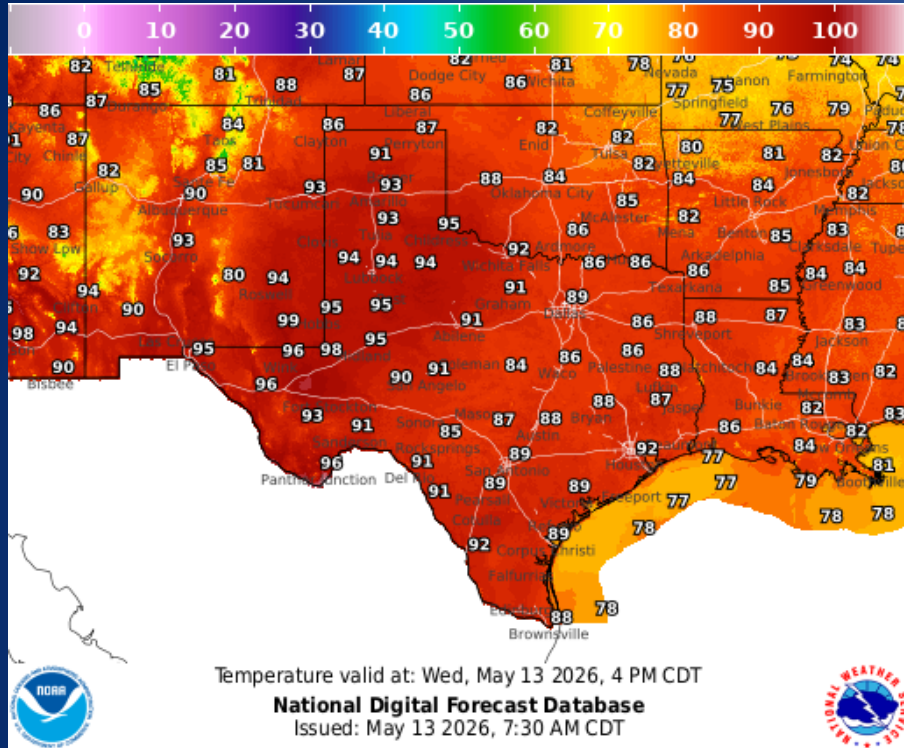
# Incidents Reported to the State Operations Center (last 24 hours)

DATE	SUBJECT	LOCATION
05/12/26	Final Report of a Boil Water Notice	Milam County

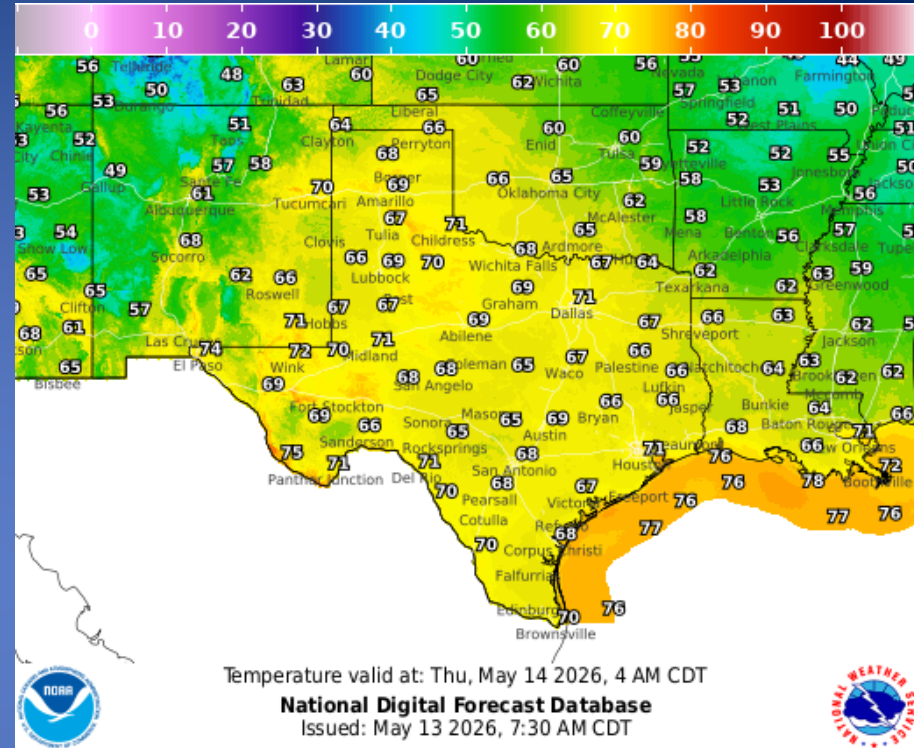
## Informational Products Distributed by the State Operations Center

DATE	SUBJECT
05/12/26	Daily Situation Report [25-0026 02JUL Severe Weather]
05/12/26	Daily Situation Report [26-0001 Wildfire Season 2026]
05/12/26	Daily Situation Report [26-0010 09APR Severe Weather]
05/12/26	Daily NWS Threat Brief

# Weather Forecast

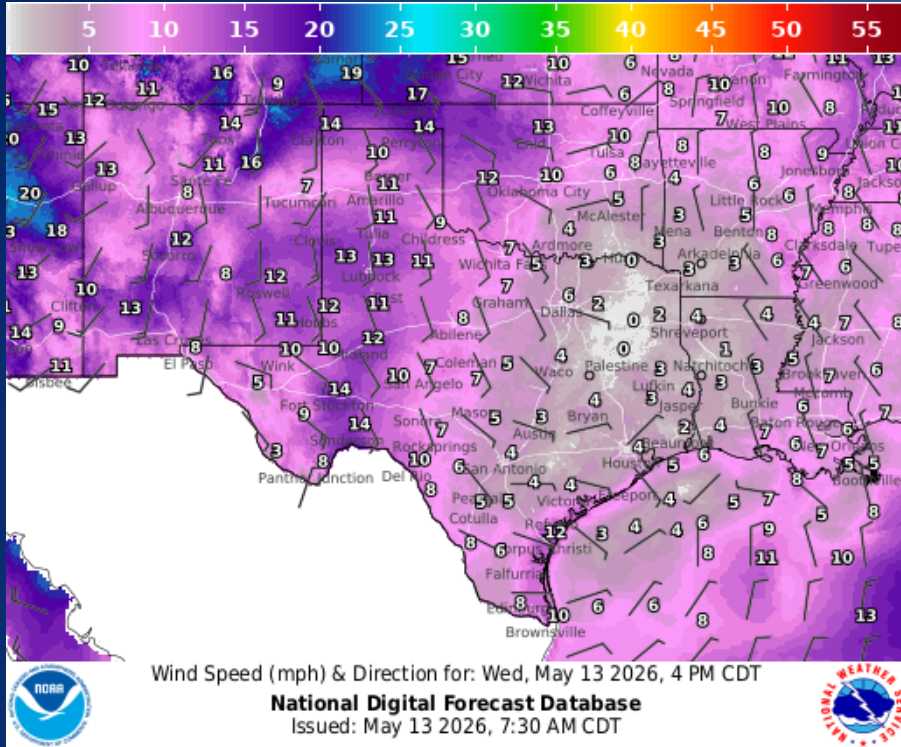


## Highs

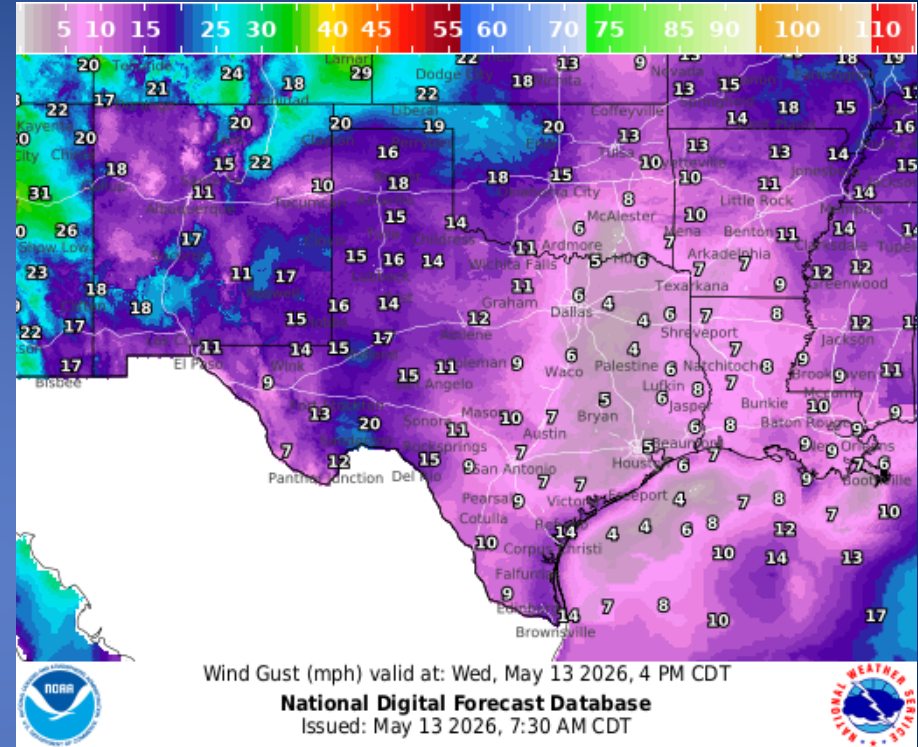


## Lows

# Weather Forecast



## Wind Speed



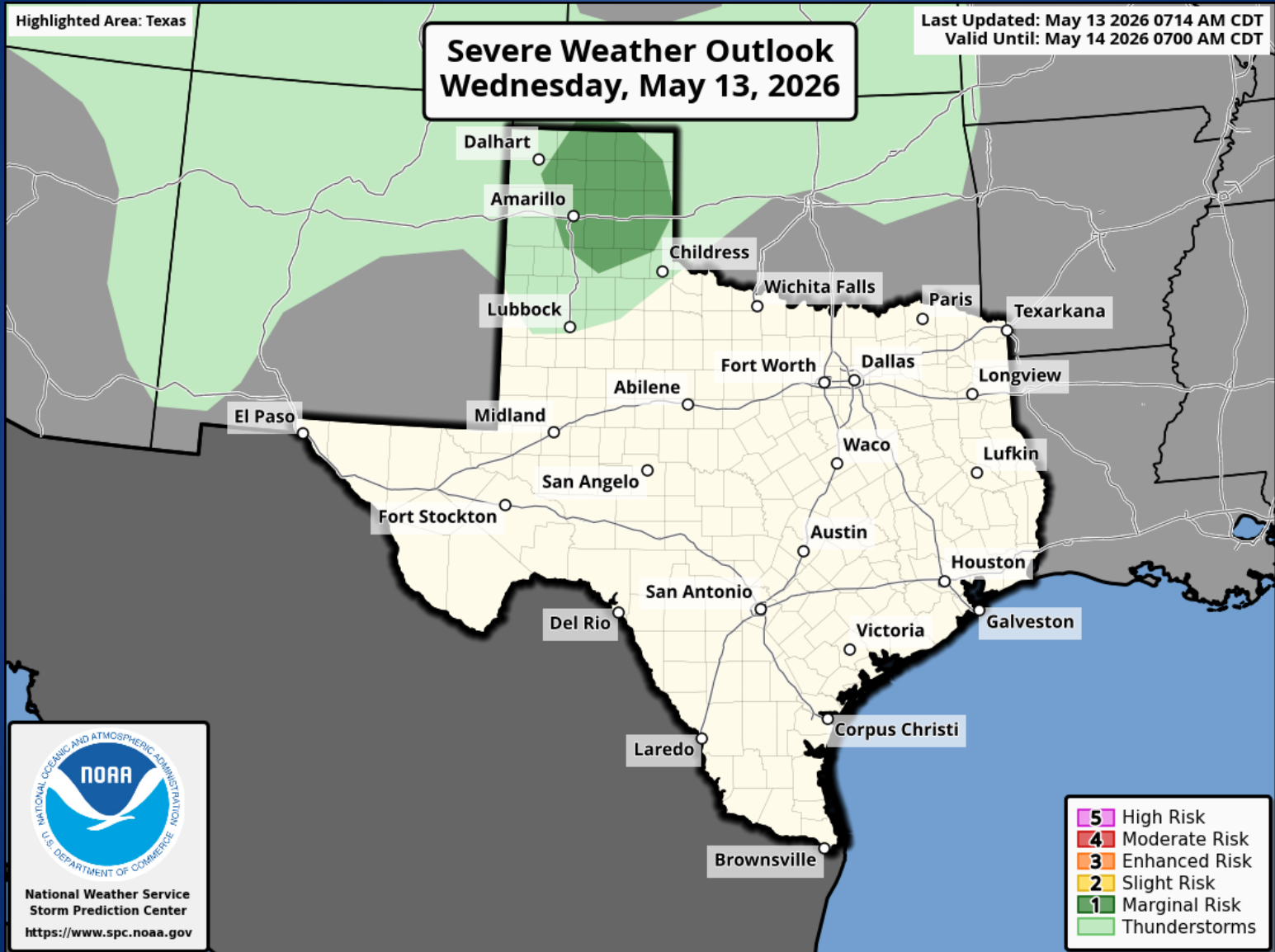
## Wind Gust

# Hazardous Weather

Highlighted Area: Texas

Last Updated: May 13 2026 0714 AM CDT  
Valid Until: May 14 2026 0700 AM CDT

## Severe Weather Outlook Wednesday, May 13, 2026

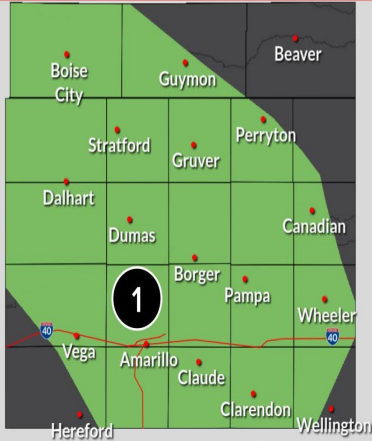


- 5 High Risk
- 4 Moderate Risk
- 3 Enhanced Risk
- 2 Slight Risk
- 1 Marginal Risk
- Thunderstorms

# Hazardous Weather

## Severe Thunderstorm Potential Today

Updated:  
Wed May 13, 2026 2:13 AM



**Potential Hazards**

  
**Nickel Size Hail**  
 0.88" Hail

  
**70 mph**  
 Wind Gust

  
**Very Low**  
 Tornado Risk

**Severe Storm Timing**

  
**Late Afternoon through Mid-Evening**

**What You Should Do**

  
**Have multiple ways to receive warnings**

A limited risk for severe weather is in place this afternoon through mid-evening. While the thunderstorm coverage looks quite isolated, any storm could become severe with damaging winds and perhaps some hail.

## Severe Weather Outlook: May 13, 2026

weather.gov/Lubbock Updated: Wed May 13, 2026 7:09 AM

**Timing**

Late afternoon through evening

**Maximum Wind Gusts**

50 60 70 80 80+  
mph mph mph mph mph

**Maximum Hail Size**

< 1 inch Quarter Golf Ball Baseball Softball

**Tornadoes**

Not Expected Unlikely Possible Likely

**Severe Weather Outlook**  
**Wednesday, May 13, 2026**

5 - HIGH Long-lived, very widespread, and particularly intense

4 - MODERATE Long-lived, widespread, and intense

3 - ENHANCED More persistent and/or widespread, a few intense storms

2 - SLIGHT Short-lived and/or not widespread, isolated intense storms possible

1 - MARGINAL Limited in duration, coverage, and/or intensity

Isolated thunderstorms will be possible across the extreme southern Texas Panhandle this afternoon and evening. Some storms could produce hail in excess of one inch and wind gusts greater than 60 mph.

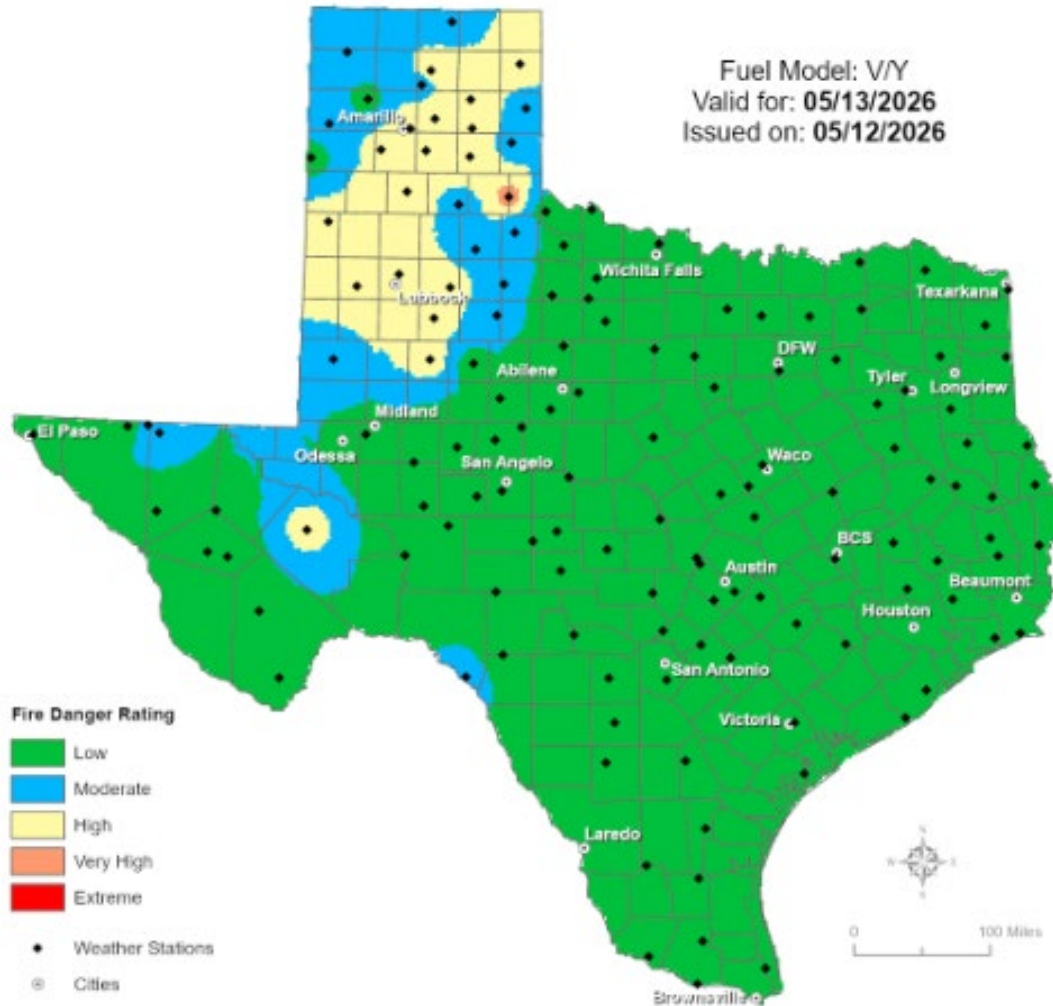
# Weather Advisory/Statement/Watch/Warning Issued

<b>DATE</b>	<b>WARNING TYPE</b>	<b>LOCATION</b>
05/13/26	Drought Information Statement	Brooks, Cameron, Hidalgo, Jim Hogg, Kenedy, Starr, Willacy, and Zapata Counties

# Fire Danger Forecast

## Forecast Fire Danger

Fuel Model: V/Y  
Valid for: 05/13/2026  
Issued on: 05/12/2026



### Fire Danger Rating

- Low
- Moderate
- High
- Very High
- Extreme

- Weather Stations
- Cities

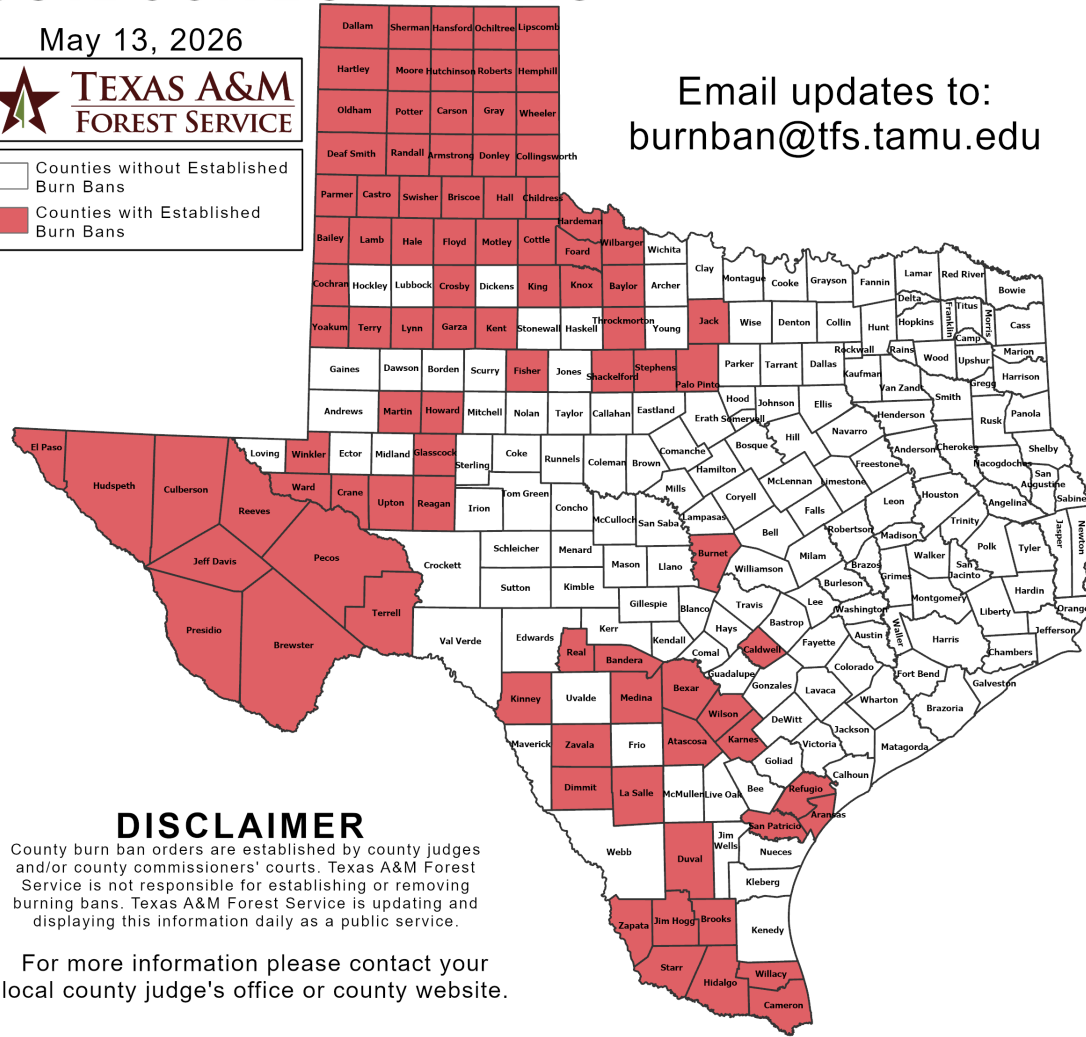
# Burn Ban

## OUTDOOR BURN BANS

May 13, 2026



Counties without Established Burn Bans  
 Counties with Established Burn Bans



Email updates to:  
[burnban@tfs.tamu.edu](mailto:burnban@tfs.tamu.edu)

### Counties with Burn Bans: 92

- |               |            |              |
|---------------|------------|--------------|
| Aransas       | Garza      | Palo Pinto   |
| Armstrong     | Glasscock  | Parmer       |
| Atascosa      | Gray       | Pecos        |
| Bailey        | Hale       | Potter       |
| Bandera       | Hall       | Presidio     |
| Baylor        | Hansford   | Randall      |
| Bexar         | Hardeman   | Reagan       |
| Brewster      | Hartley    | Real         |
| Briscoe       | Hemphill   | Reeves       |
| Brooks        | Hidalgo    | Refugio      |
| Burnet        | Howard     | Roberts      |
| Caldwell      | Hudspeth   | San Patricio |
| Cameron       | Hutchinson | Shackelford  |
| Carson        | Jack       | Sherman      |
| Castro        | Jeff Davis | Starr        |
| Childress     | Jim Hogg   | Stephens     |
| Cochran       | Karnes     | Swisher      |
| Collingsworth | Kent       | Terrell      |
| Cottle        | King       | Terry        |
| Crane         | Kinney     | Throckmorton |
| Crosby        | Knox       | Upton        |
| Culberson     | Lamb       | Ward         |
| Dallam        | La Salle   | Wheeler      |
| Deaf Smith    | Lipscomb   | Wilbarger    |
| Dimmit        | Lynn       | Willacy      |
| Donley        | Martin     | Wilson       |
| Duval         | Medina     | Winkler      |
| El Paso       | Moore      | Yoakum       |
| Fisher        | Motley     | Zapata       |
| Floyd         | Ochiltree  | Zavala       |
| Foard         | Oldham     |              |

### DISCLAIMER

County burn ban orders are established by county judges and/or county commissioners' courts. Texas A&M Forest Service is not responsible for establishing or removing burning bans. Texas A&M Forest Service is updating and displaying this information daily as a public service.

For more information please contact your local county judge's office or county website.

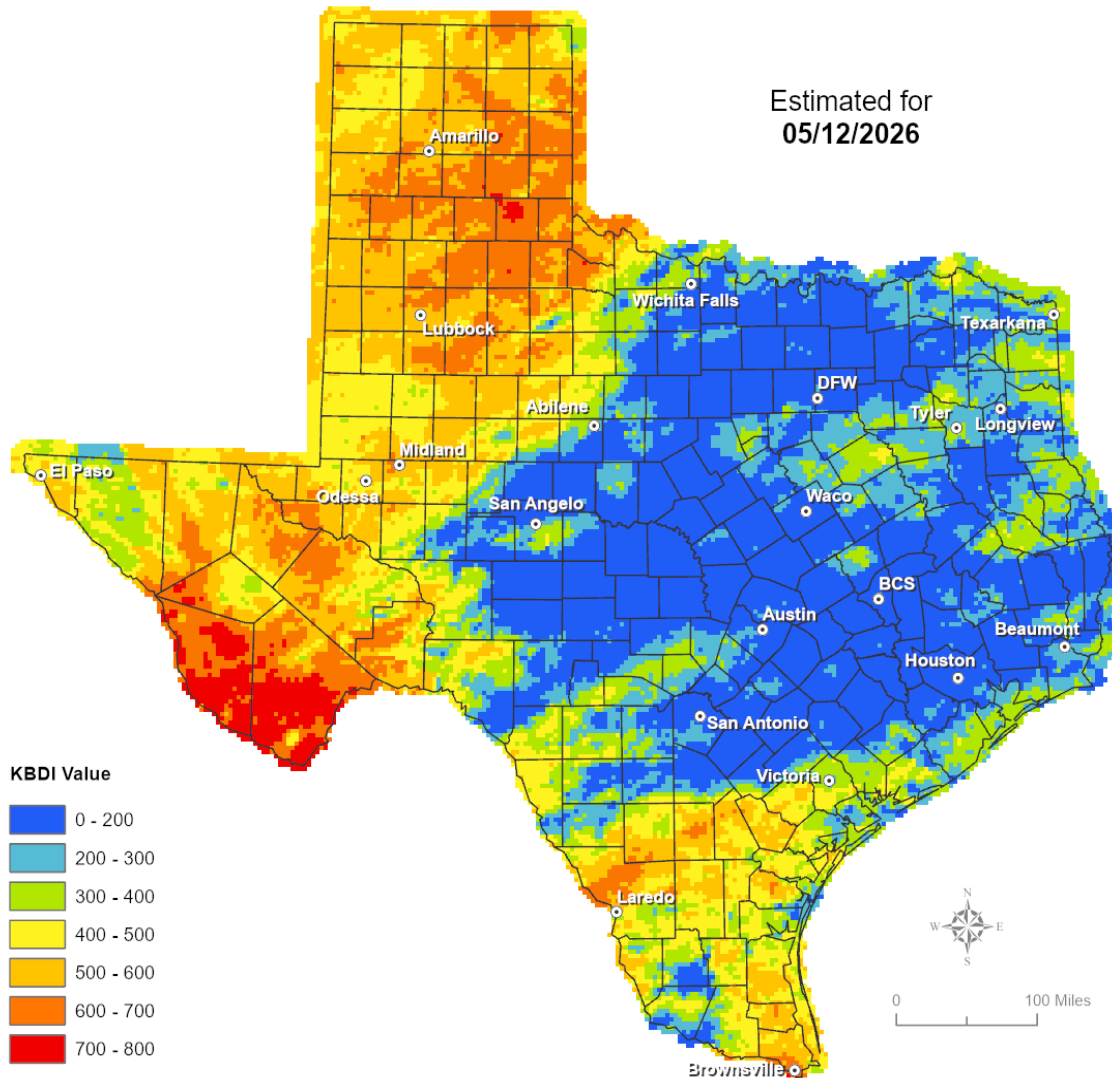
RED FLAG WARNINGS: [www.weather.gov](http://www.weather.gov)  
 Additional map formats available at <https://tfsweb.tamu.edu/Burnbans/>

# Keetch-Byram Drought

## Keetch-Byram Drought Index

(4 km x 4 km resolution)

Estimated for  
05/12/2026

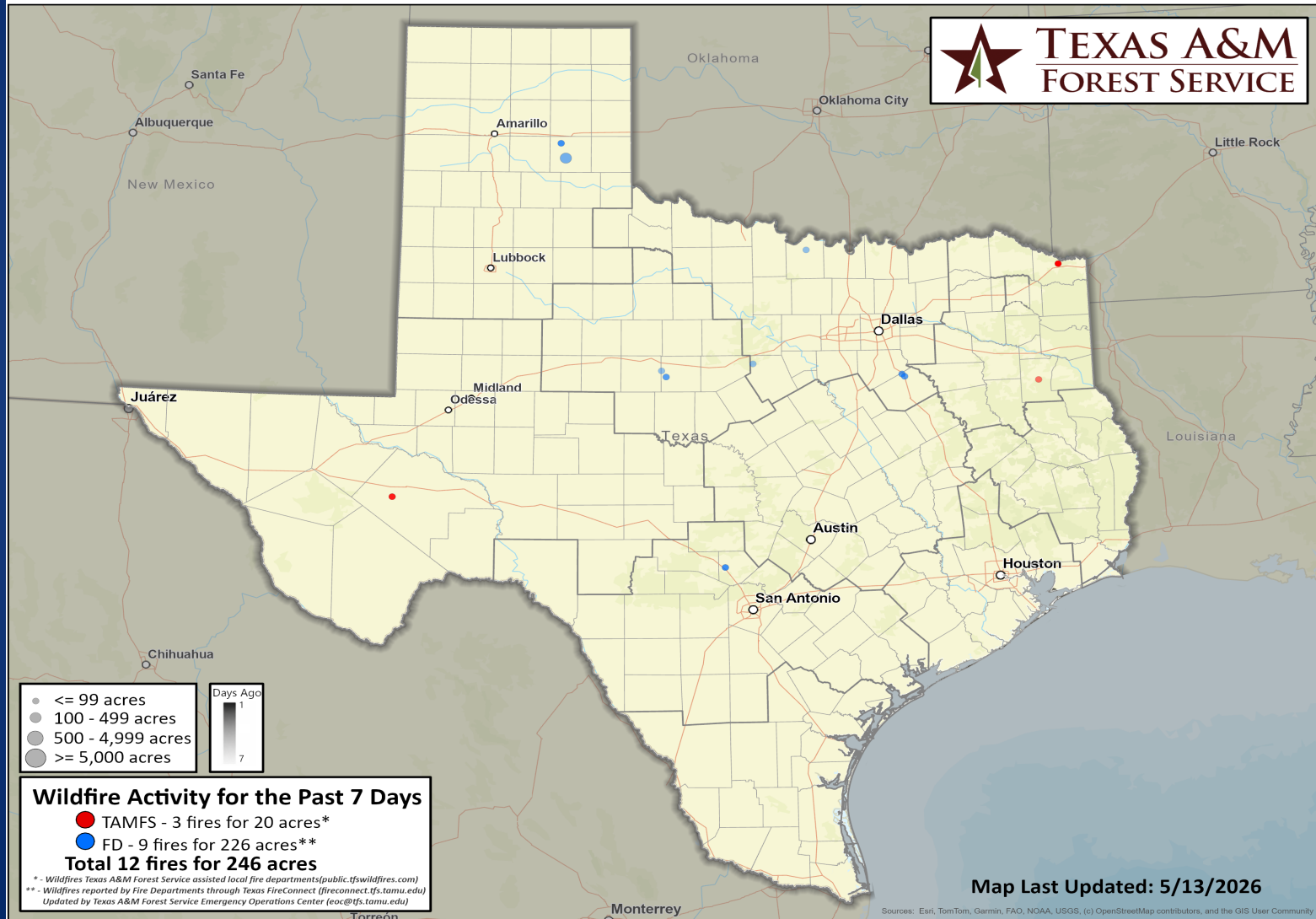


# Fire Weather Warnings/Watches/Statements

<b>DATE</b>	<b>WARNING TYPE</b>	<b>LOCATION</b>
05/12/26	Fire Weather Watch	Dallam, Deaf Smith, Hansford, Hartley, Moore, Oldham, Potter, Randall, and Sherman Counties
05/13/26	Fire Danger Statement	Armstrong, Carson, Dallam, Deaf Smith, Donley, Hartley, Hutchinson, Moore, Oldham, Potter, Randall, and Sherman Counties

# Fire Activity (\*Last 24 Hours)

Report of 666 (No Change) fires and 67,782 (No Change) acres have been burned this year. There are 92 (No Change) counties with burn bans. The Keetch-Byram Drought Index list contains 92 (-5) counties with an average over 400.



# Training

DATES		TITLE	COURSE	LOCATION
05/13/26	05/13/26	Emergency Operations Center Incident Command System Interface	G-191	Plano
05/13/26	05/15/26	Community Emergency Response Team (CERT) Train-the-Trainer	G-428	Tyler
05/13/26	05/13/26	Management of Spontaneous Volunteers in Disasters	G-489	Snyder
05/13/26	05/15/26	Disaster Accounting Basics	T-ACC600	Fredericksburg
05/13/26	05/13/26	TDEM Procurement Training	T-PRO700	Virtual

# Statewide Significant Events

DATES		LOCATION	EVENT
05/08/26	05/13/26	Arlington	Texas Rangers Games
05/11/26	05/17/26	Houston	Houston Astros Games