

Incidents Reported to the State Operations Center (last 24 hours)

DATE	SUBJECT	LOCATION
05/13/26	Final Report of the Boil Water Notice	Falls County

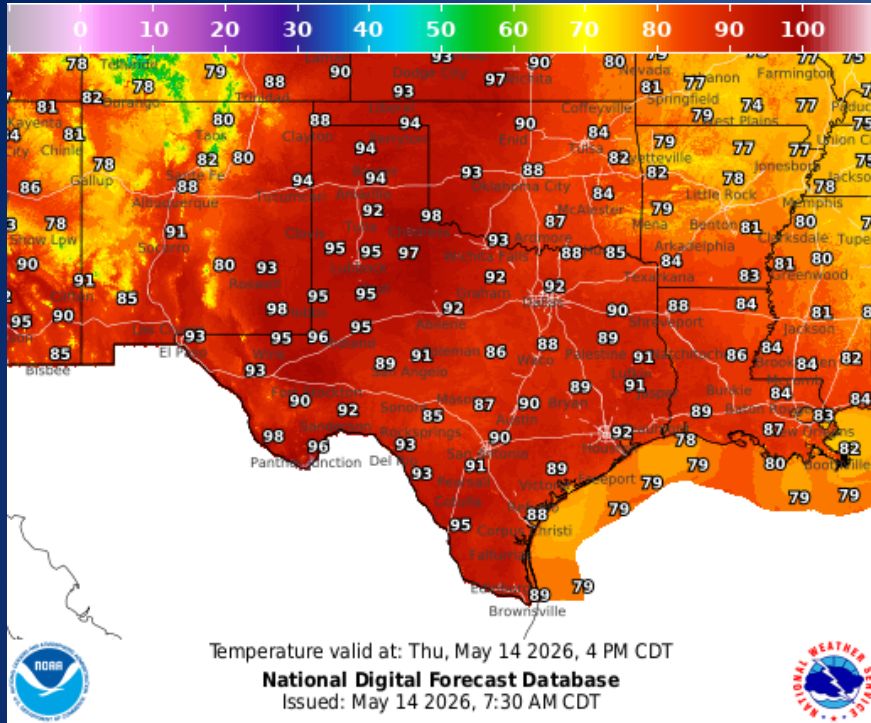
Informational Products Distributed by the State Operations Center

DATE	SUBJECT
05/13/26	NWS Norman, OK: Severe Weather Update – Wednesday
05/13/26	Daily Situation Report [25-0026 02JUL Severe Weather]
05/13/26	Daily Situation Report [26-0001 Wildfire Season 2026]
05/13/26	Daily Situation Report [25-0010 09APR Severe Weather]
05/13/26	NWS Shreveport: Public Information Statement for Upshur and Wood Counties
05/14/26	Daily NWS Threat Brief
05/14/26	NWS El Paso, TX/Santa Teresa, NM: Thursday Morning Weather Hazards Outlook

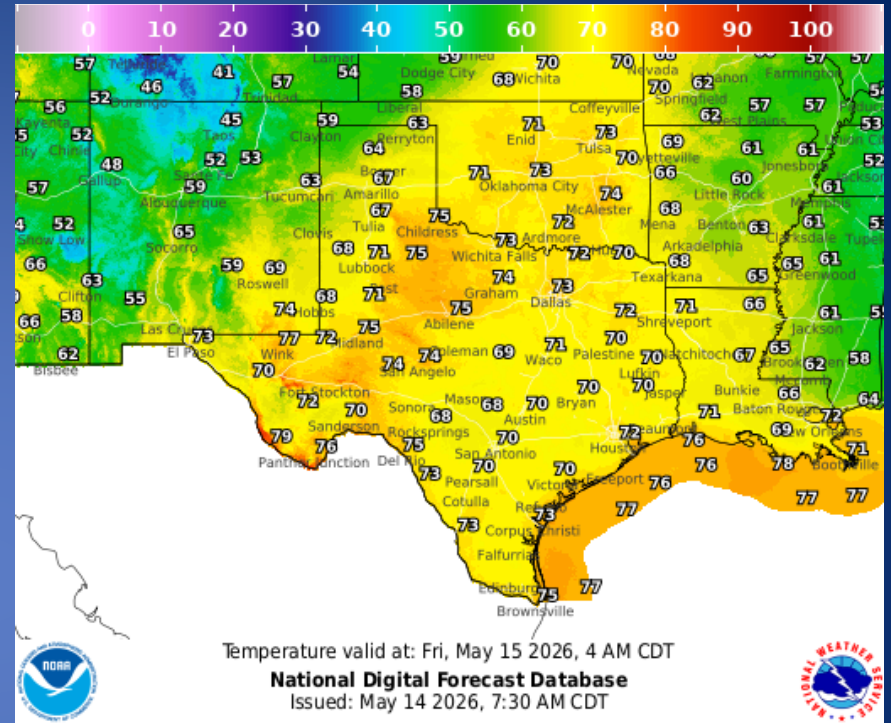
Informational Products Distributed by the State Operations Center

DATE	SUBJECT
05/13/26	NWS Norman, OK: Severe Weather Update – Wednesday
05/13/26	Daily Situation Report [25-0026 02JUL Severe Weather]
05/13/26	Daily Situation Report [26-0001 Wildfire Season 2026]
05/13/26	Daily Situation Report [25-0010 09APR Severe Weather]
05/13/26	NWS Shreveport: Public Information Statement for Upshur and Wood Counties
05/14/26	Daily NWS Threat Brief
05/14/26	NWS El Paso, TX/Santa Teresa, NM: Thursday Morning Weather Hazards Outlook

Weather Forecast

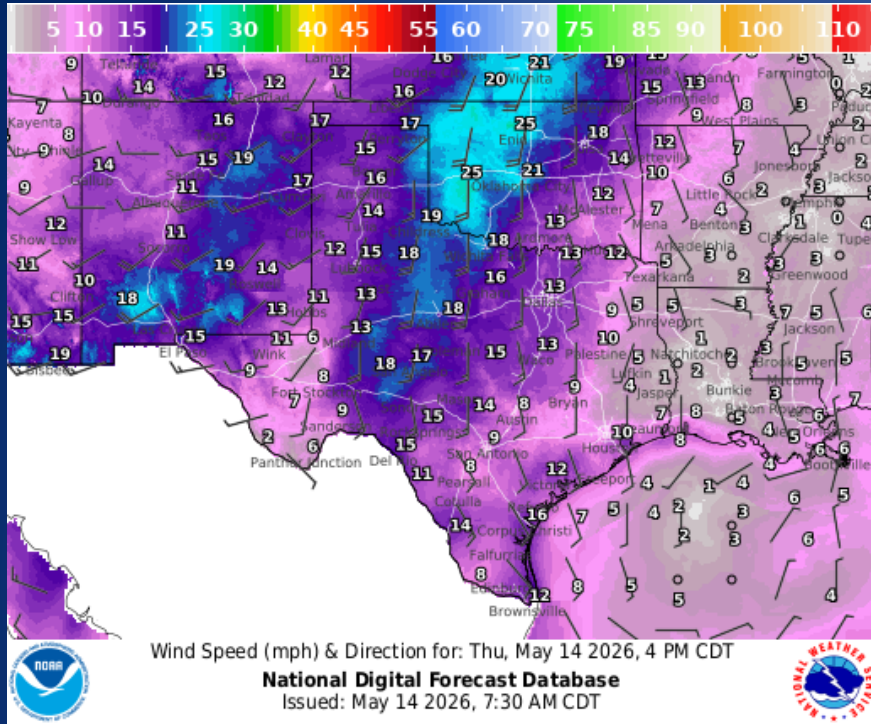


Highs

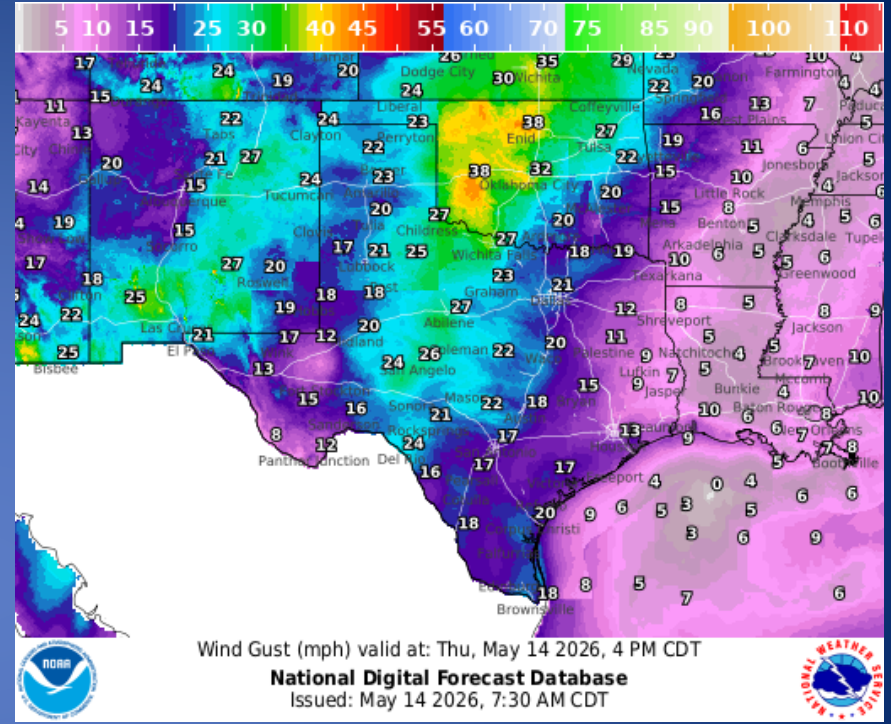


Lows

Weather Forecast

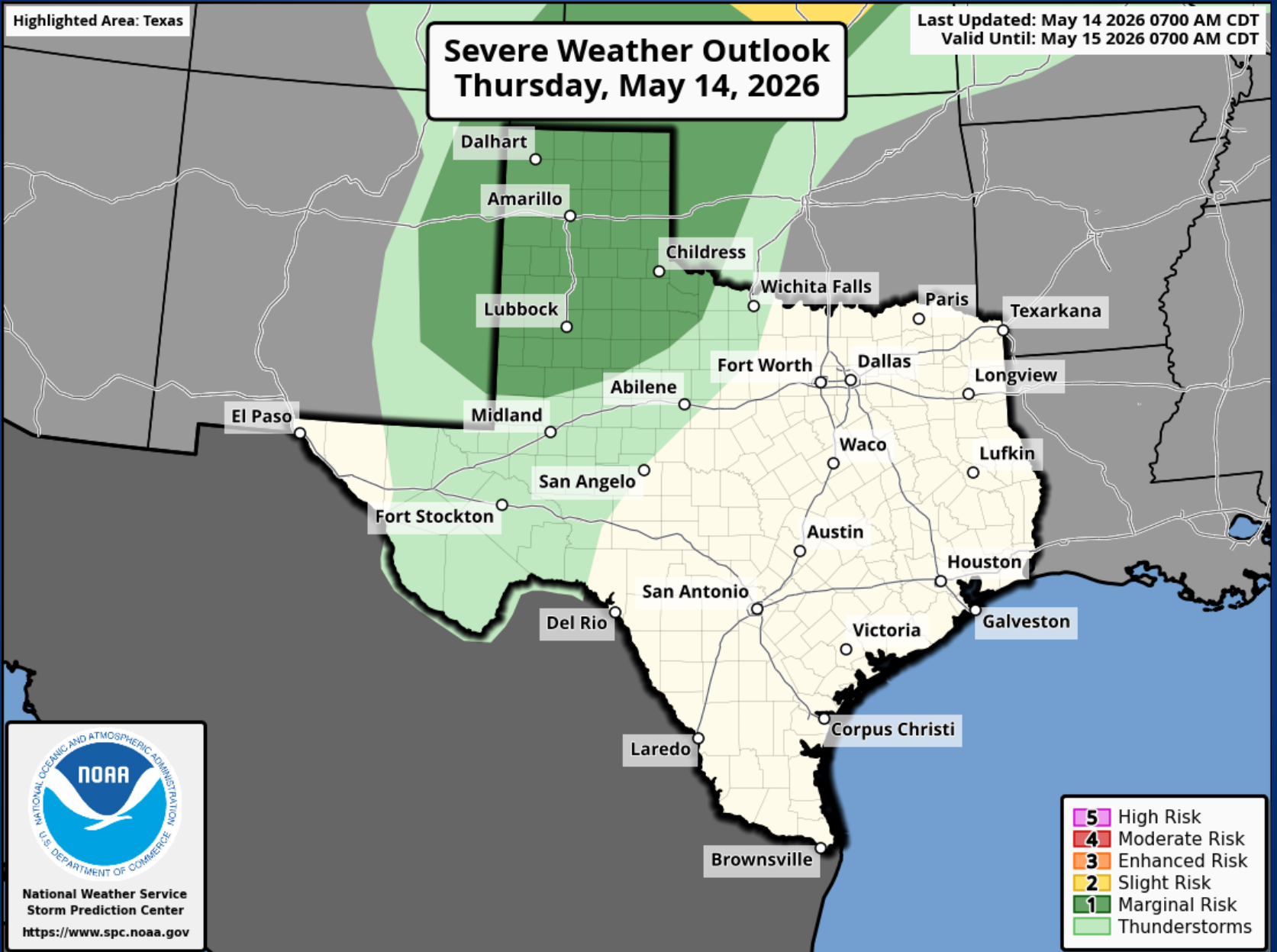


Wind Speed



Wind Gust

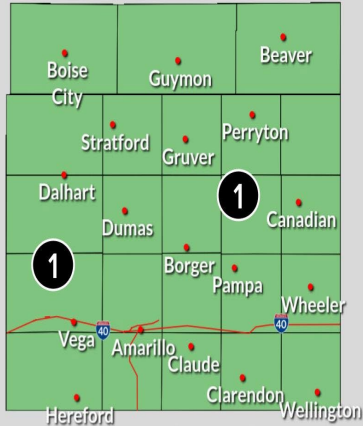
Hazardous Weather



Hazardous Weather

Severe Thunderstorm Potential Today

Updated:
Thu May 14, 2026 2:17 AM



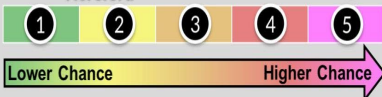
Potential Hazards



Severe Storm Timing



What You Should Do

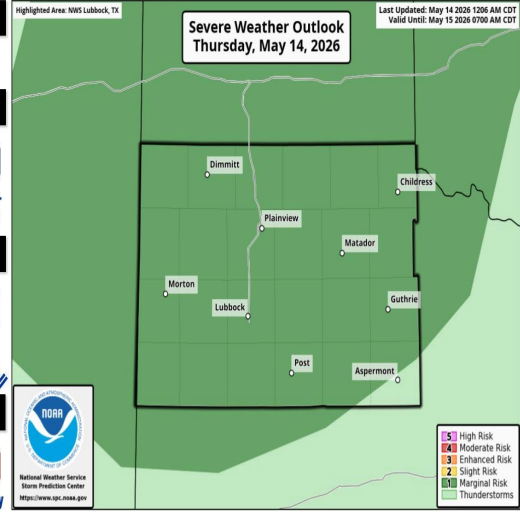
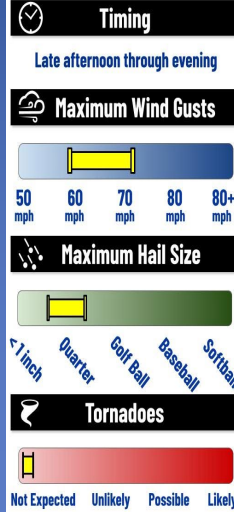


National Weather Service | Amarillo

Follow Us: @NWSAmarillo

Severe Weather Outlook: May 14, 2026

weather.gov/Lubbock
Updated: Thu May 14, 2026 2:28 AM



NATIONAL WEATHER SERVICE LUBBOCK TX
Follow: @NWSLubbock

A limited risk for severe weather is in place this afternoon through this evening. While the thunderstorm coverage looks quite isolated, any storm could become severe with damaging winds and perhaps some hail.

A few severe thunderstorms are possible this afternoon and evening. The primary hazard will be the potential for wind gusts in excess of 60 mph, but hail up to the size of quarters is also possible.

Hazardous Weather

Fire Weather Danger Thursday

May 14, 2026
1:24 AM

Fire Risk
Historic
Extreme
Critical
Near-Critical
Elevated

Timing

→ **Red Flag Warning**
12 PM to 10 PM

What We Know

- **Near-Critical to Critical** fire weather conditions
- Relative humidity as low as 15-20 percent expected.
- South to southwest winds of 20 to 25 mph with gusts up to 40 mph.

National Weather Service | Norman, Oklahoma

Near-critical to locally critical fire weather conditions will be possible Thursday across portions of western OK and western-north TX due to dry vegetation, low humidity, gusty winds, and hot temperatures.

Rest of This Week: Warm & Isolated Storms

weather.gov/FWD
Issued Thu May 14, 2026 4:42 AM

ISOLATED 20% Friday Afternoon: Isolated storms may develop across North Texas. Small hail will be the main concern.

ISOLATED SEVERE Sunday Afternoon: A few strong to isolated severe storms will be possible. Hazards will include hail & wind.

Friday & Sunday's Storm Chances

Dallas/Fort Worth			
Thu	Fri	Sat	Sun
92°	91°	89°	89°
71°	71°	72°	

Waco/Temple/Killeen			
Thu	Fri	Sat	Sun
90°	90°	90°	89°
68°	70°	73°	


NATIONAL WEATHER SERVICE FORT WORTH TX
Follow: @NWSFortWorth


A few isolated storms will be possible both Friday and Sunday across North Texas. Most of Friday's storms will remain sub-severe, however, isolated small hail cannot be ruled out. On Sunday, the threat for isolated strong to severe storms arrives in the afternoon. If a severe storm develops, large hail and damaging winds will be the main hazards.


Hazardous Weather

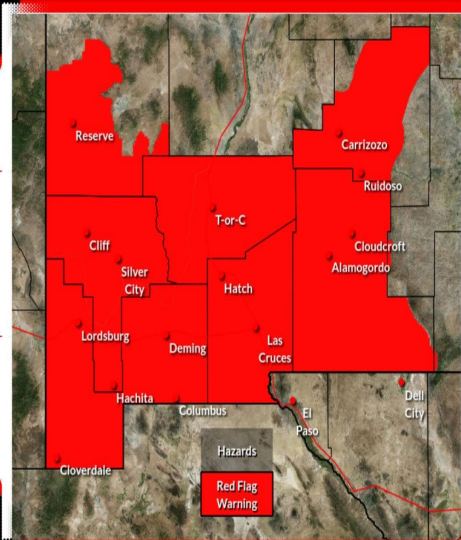
Red Flag Warning
Thursday - Noon-8pm






Updated: Thu May 14, 2026 5:36 AM

 Southern New Mexico mountains and lowlands

 → Winds: West 15 to 25 mph with gusts to 35 mph
→ Relative Humidity: 8 to 13 percent

 → Avoid creating open flames or sparks
→ Keep vehicles off of dry grass
→ Report wildfires to authorities



 NATIONAL WEATHER SERVICE
EL PASO TEXAS weather.gov/ElPaso Follow Us:     @NWSElPaso

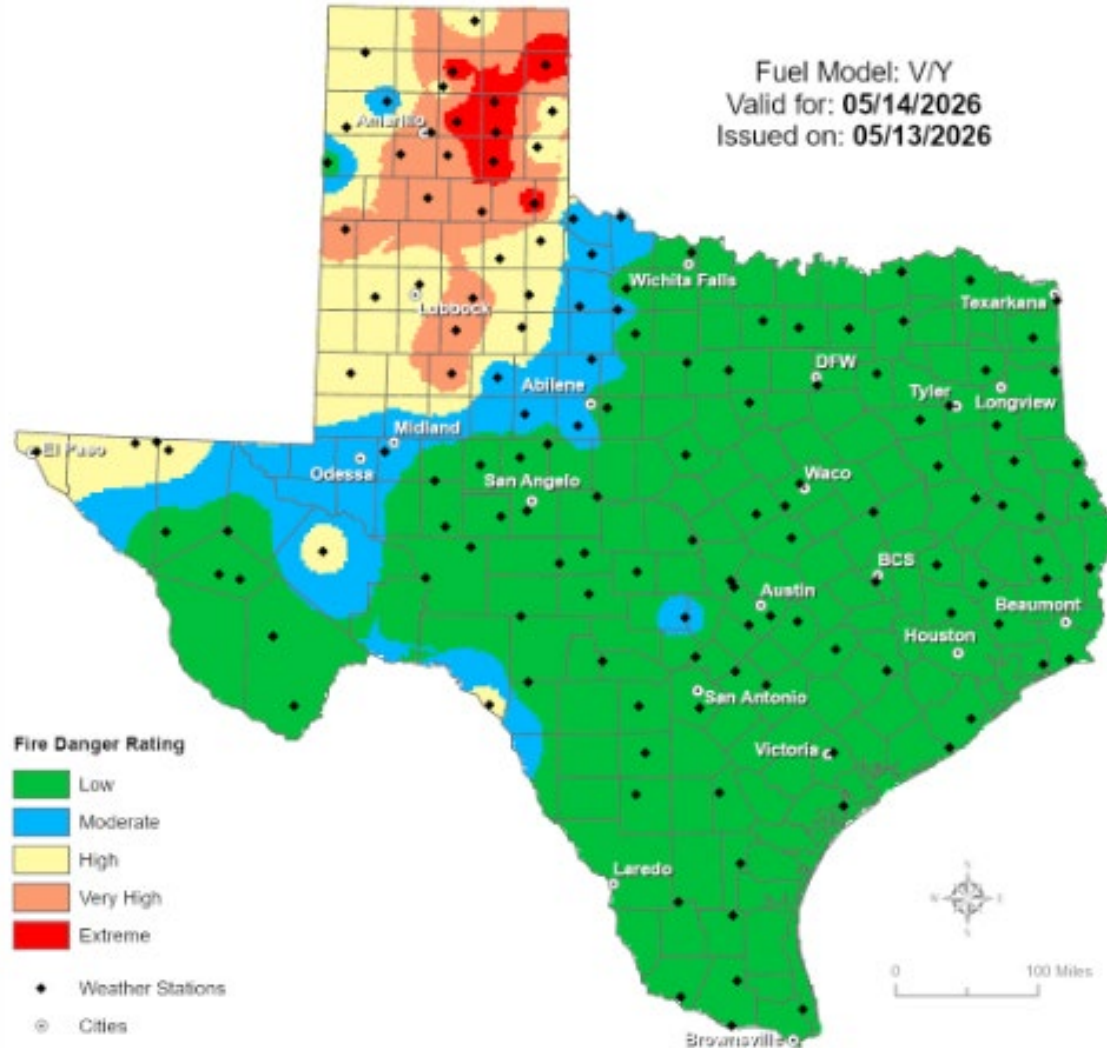
Warm and very dry conditions, combined with breezy winds this afternoon, will create critical fire conditions for much of our area. Expect winds of 15-25 mph this afternoon with some gusts to 35 mph.

Weather Advisory/Statement/Watch/Warning Issued

DATE	WARNING TYPE	LOCATION
05/13/26	Special Weather Statement	Armstrong, Carson, Collingsworth, Donley, Gray, Hemphill, Hutchinson, Lipscomb, Ochiltree, Randall, Roberts, and Wheeler Counties

Fire Danger Forecast

Forecast Fire Danger



Burn Ban

OUTDOOR BURN BANS

May 13, 2026

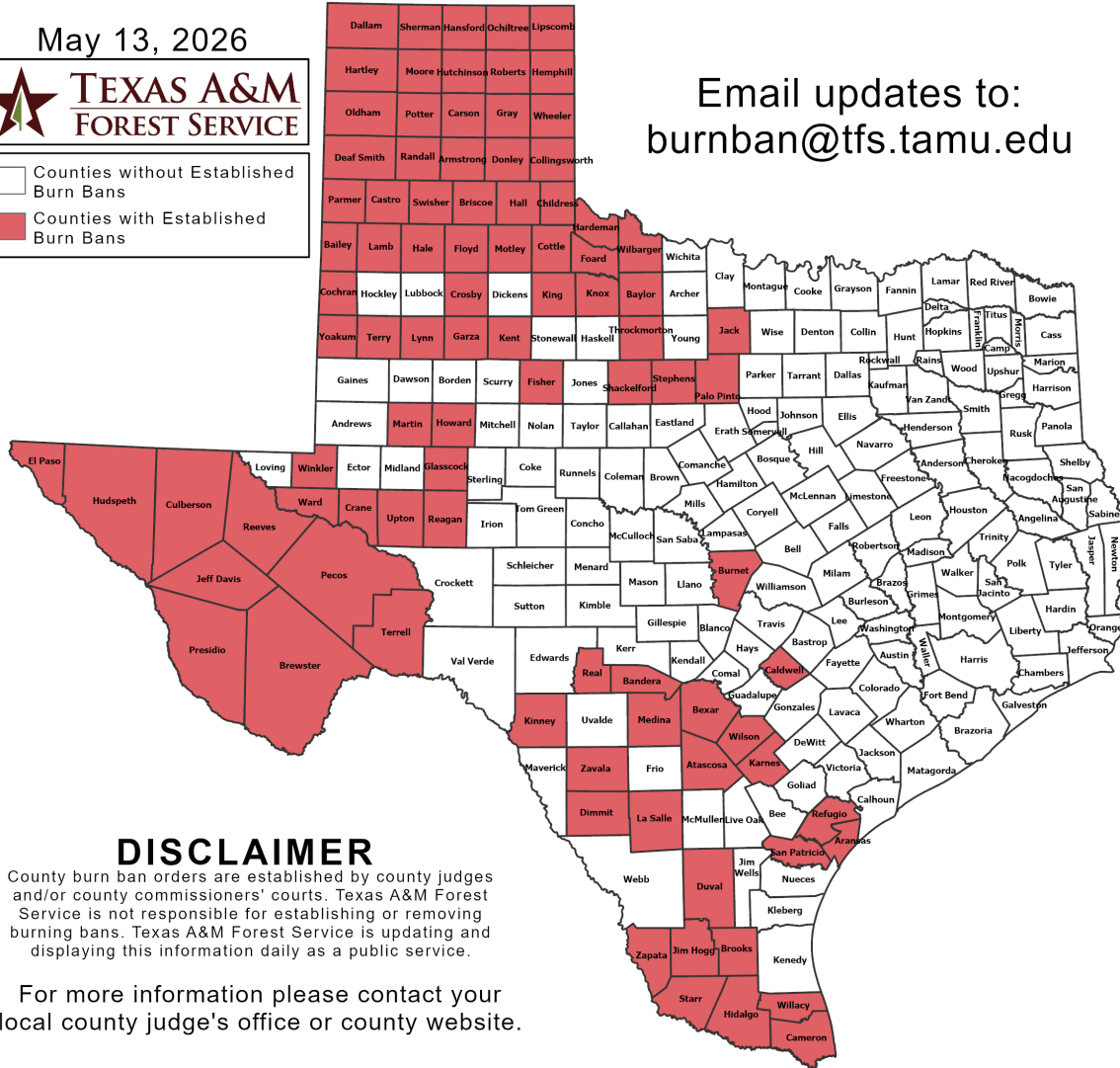


Counties without Established Burn Bans
 Counties with Established Burn Bans

Email updates to:
burnban@tfs.tamu.edu

Counties with Burn Bans: 92

- | | | |
|---------------|------------|--------------|
| Aransas | Garza | Palo Pinto |
| Armstrong | Glasscock | Parmer |
| Atascosa | Gray | Pecos |
| Bailey | Hale | Potter |
| Bandera | Hall | Presidio |
| Baylor | Hansford | Randall |
| Bexar | Hardeman | Reagan |
| Brewster | Hartley | Real |
| Briscoe | Hemphill | Reeves |
| Brooks | Hidalgo | Refugio |
| Burnet | Howard | Roberts |
| Caldwell | Hudspeth | San Patricio |
| Cameron | Hutchinson | Shackelford |
| Carson | Jack | Sherman |
| Castro | Jeff Davis | Starr |
| Childress | Jim Hogg | Stephens |
| Cochran | Karnes | Swisher |
| Collingsworth | Kent | Terrell |
| Cottle | King | Terry |
| Crane | Kinney | Throckmorton |
| Crosby | Knox | Upton |
| Culberson | Lamb | Ward |
| Dallam | La Salle | Wheeler |
| Deaf Smith | Lipscomb | Wilbarger |
| Dimmit | Lynn | Willacy |
| Donley | Martin | Wilson |
| Duval | Medina | Winkler |
| El Paso | Moore | Yoakum |
| Fisher | Motley | Zapata |
| Floyd | Ochiltree | Zavala |
| Foard | Oldham | |



DISCLAIMER

County burn ban orders are established by county judges and/or county commissioners' courts. Texas A&M Forest Service is not responsible for establishing or removing burning bans. Texas A&M Forest Service is updating and displaying this information daily as a public service.

For more information please contact your local county judge's office or county website.

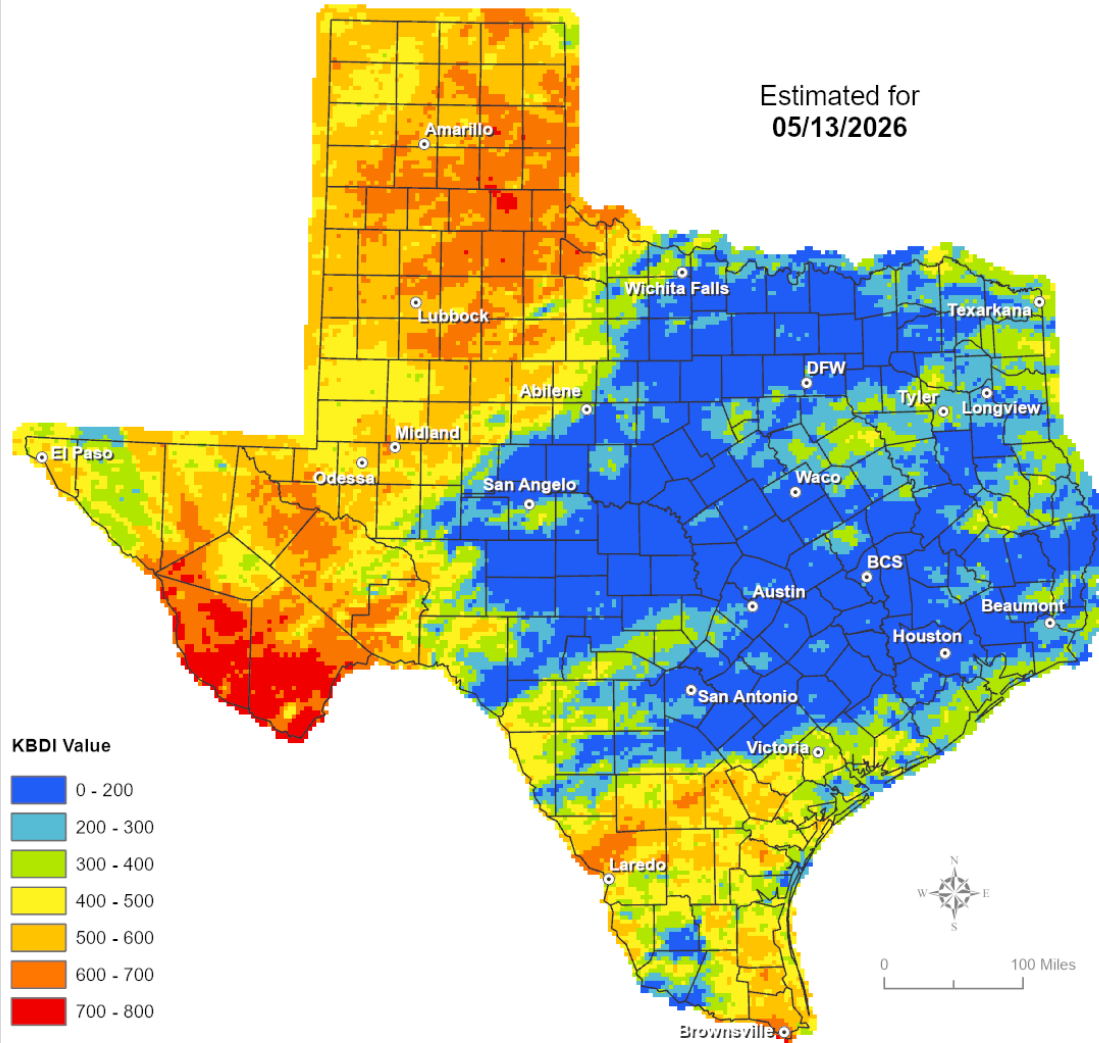
RED FLAG WARNINGS: www.weather.gov
 Additional map formats available at <https://tfsweb.tamu.edu/Burnbans/>

Keetch-Byram Drought

Keetch-Byram Drought Index

(4 km x 4 km resolution)

Estimated for
05/13/2026

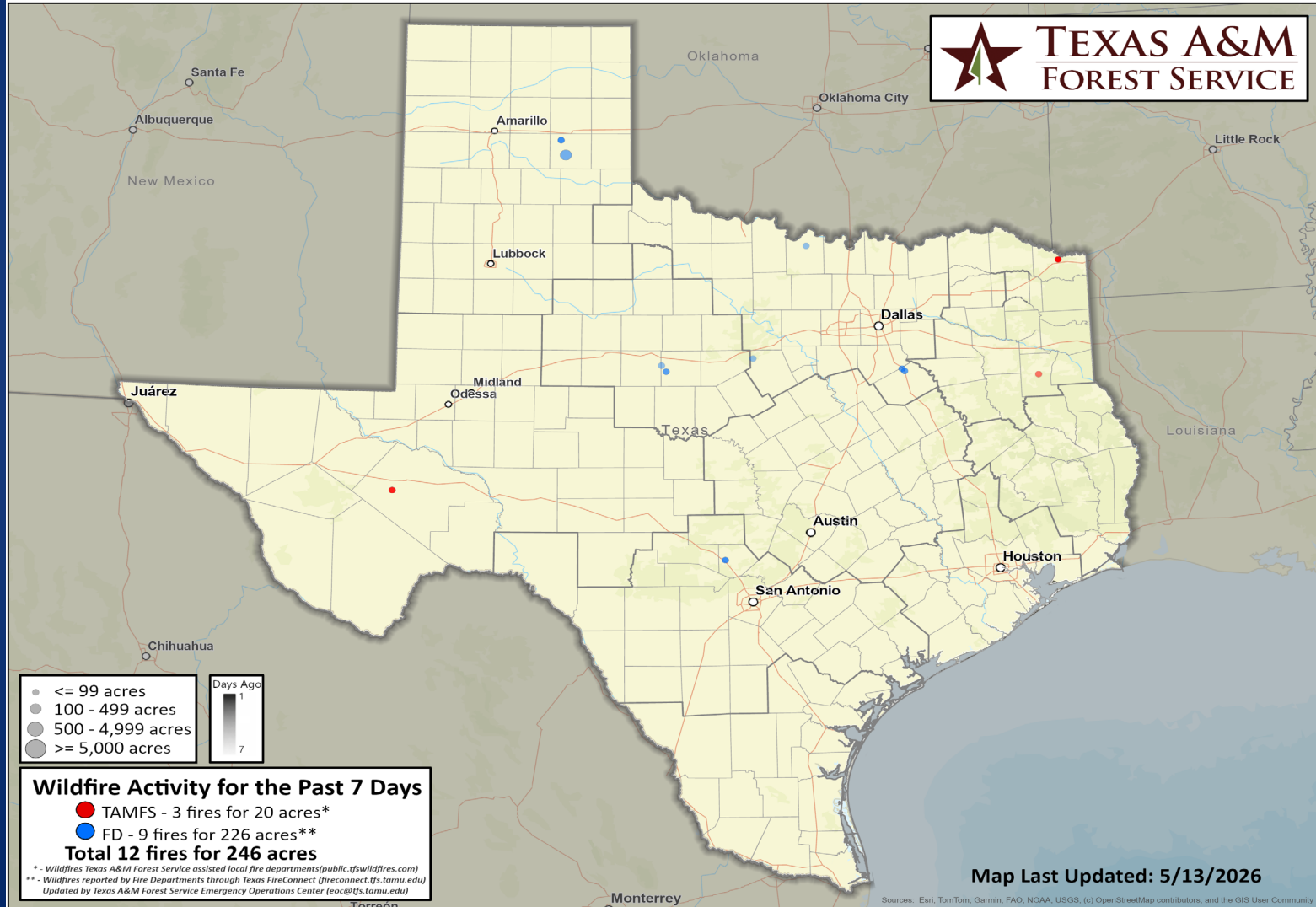


Fire Weather Warnings/Watches/Statements

DATE	WARNING TYPE	LOCATION
05/13/26	Fire Weather Watch	Armstrong, Bailey, Briscoe, Carson, Castro, Hale, Hutchinson, Lamb, Parmer, and Swisher Counties
05/13/26	Red Flag Warning	Collingsworth, Donley, Gray, Hansford, Hardeman, Hemphill, Lipscomb, Ochiltree, Roberts, and Wheeler Counties
05/14/26	Fire Danger Statement	Armstrong, Bailey, Briscoe, Carson, Castro, Childress, Cochran, Cottle, Crosby, Dallam, Deaf Smith, Dickens, Floyd, Garza, Hale, Hall, Hartley, Hockley, Hutchinson, Kent, King, Lamb, Lubbock, Lynn, Moore, Motley, Oldham, Parmer, Potter, Randall, Sherman, Stonewall, Swisher, Terry, and Yoakum Counties
05/14/26	Fire Weather Watch	Armstrong, Bailey, Briscoe, Carson, Castro, Dallam, Deaf Smith, Hale, Hartley, Hutchinson, Lamb, Moore, Oldham, Parmer, Potter, Randall, Sherman, Swisher, and Terry Counties

Fire Activity (*Last 24 Hours)

Report of 667 (No Change) fires and 67,783 (No Change) acres have been burned this year. There are 92 (No Change) counties with burn bans. The Keetch–Byram Drought Index list contains 92 (No Change) counties with an average over 400.



Training

DATES		TITLE	COURSE	LOCATION
05/13/26	05/15/26	Community Emergency Response Team (CERT) Train-the-Trainer	G-428	Tyler
05/13/26	05/15/26	Disaster Accounting Basics	T-ACC600	Fredericksburg
05/14/26	05/15/26	Advanced Incident Command System for Complex Incidents	G-400	Austin
05/14/26	05/15/26	Advanced Incident Command System for Complex Incidents	G-400	Lubbock
05/14/26	05/14/26	Executive Guide Public Officials Workshop	T-PUB200	Manvel
05/14/26	05/15/26	Advanced Incident Command System for Complex Incidents	G-400	Austin
05/14/26	05/15/26	Advanced Incident Command System for Complex Incidents	G-400	Lubbock
05/14/26	05/14/26	Executive Guide Public Officials Workshop	T-PUB200	Manvel

Statewide Significant Events

DATES		LOCATION	EVENT
05/14/26	05/14/26	Houston	Houston Astros Game

Exercises

DATES		LOCATION	EVENT
05/14/26	05/14/26	Houston, TX	2026 Center Point Hurricane Exercise