

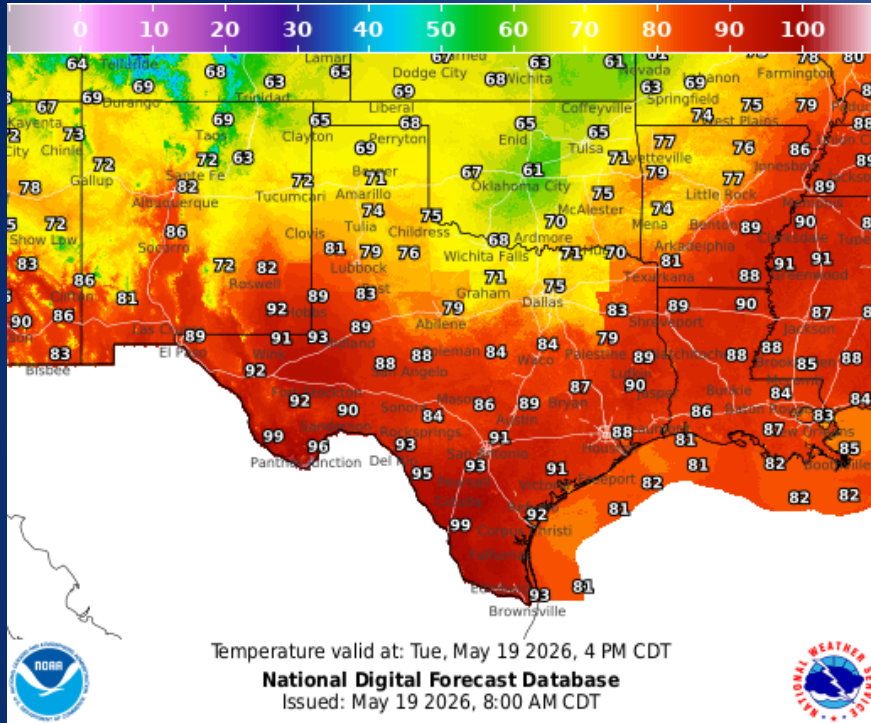
Incidents Reported to the State Operations Center (last 24 hours)

DATE	SUBJECT	LOCATION
05/18/26	Update Report #4 of the Blue Diamond Fire	Oldham County
05/18/26	Initial Report of a Boil Water Notice	Montague County
05/18/26	Initial Report of the Stinky Fire (Reopened)	Potter County
05/18/26	Update Report of the Stinky Fire (Reopened)	Potter County
05/18/26	Final Report of the Blue Diamond Fire	Oldham County
05/19/26	Update Report #2 of the Stinky Fire (Reopened)	Potter County
05/19/26	Initial Report of a Road Closure (IH-35)	La Salle County
05/19/26	Final Report of a Road Closure (IH-35)	La Salle County

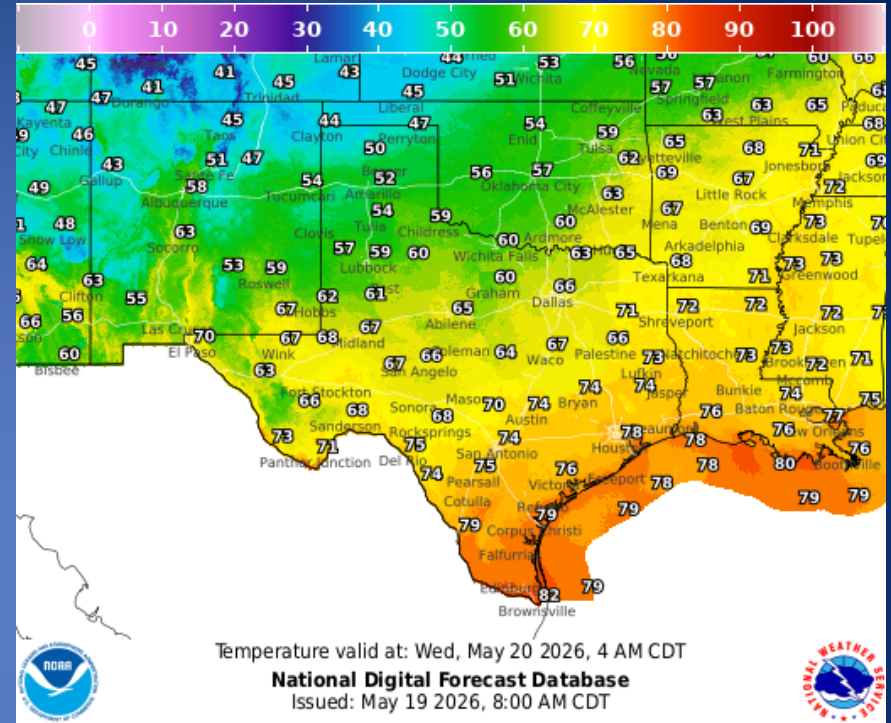
Informational Products Distributed by the State Operations Center

DATE	SUBJECT
05/18/26	NWS West Gulf RFC: An Active Pattern This Week...Expect Rivers To Respond
05/18/26	NWS Amarillo: Fire Weather and Severe Potential
05/18/26	NWS Southern Region ROC: State of Texas Weekly Outlook - Monday, May 18, 2026 through Sunday, May 24, 2026
05/18/26	Texas A&M Forest Service Fire Potential Update
05/18/26	NWS Austin/San Antonio: Heavy Rainfall & Severe Weather Possible Tuesday through Thursday
05/18/26	Multiple Rounds of Heavy Rainfall Possible Late Tuesday Through Sunday
05/19/26	NWS Shreveport, LA: Strong to Severe Thunderstorms Likely This Afternoon Through This Evening
05/19/26	NWS Daily Threat Brief

Weather Forecast

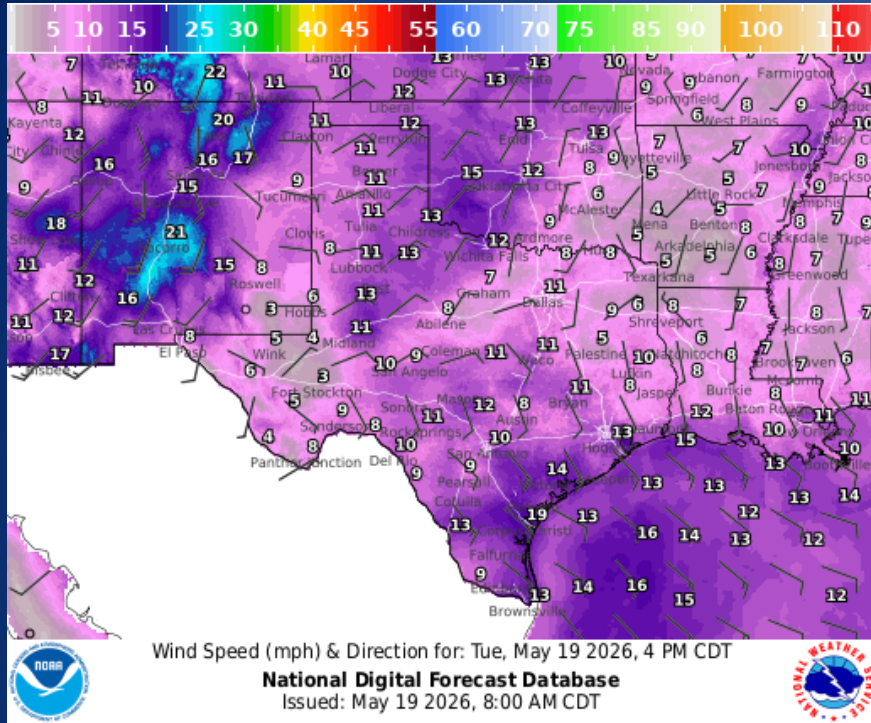


Highs

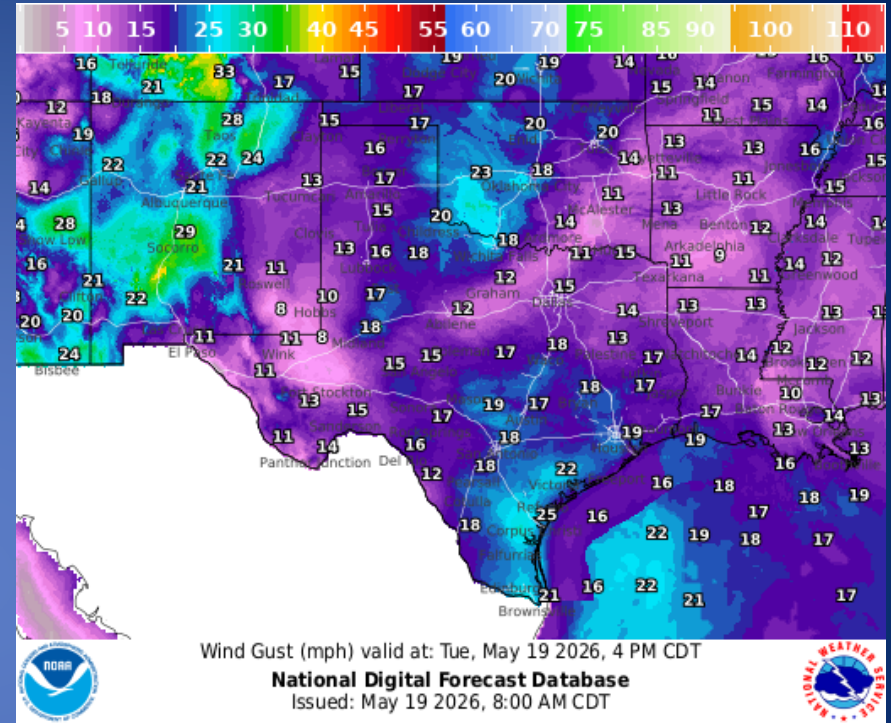


Lows

Weather Forecast



Wind Speed



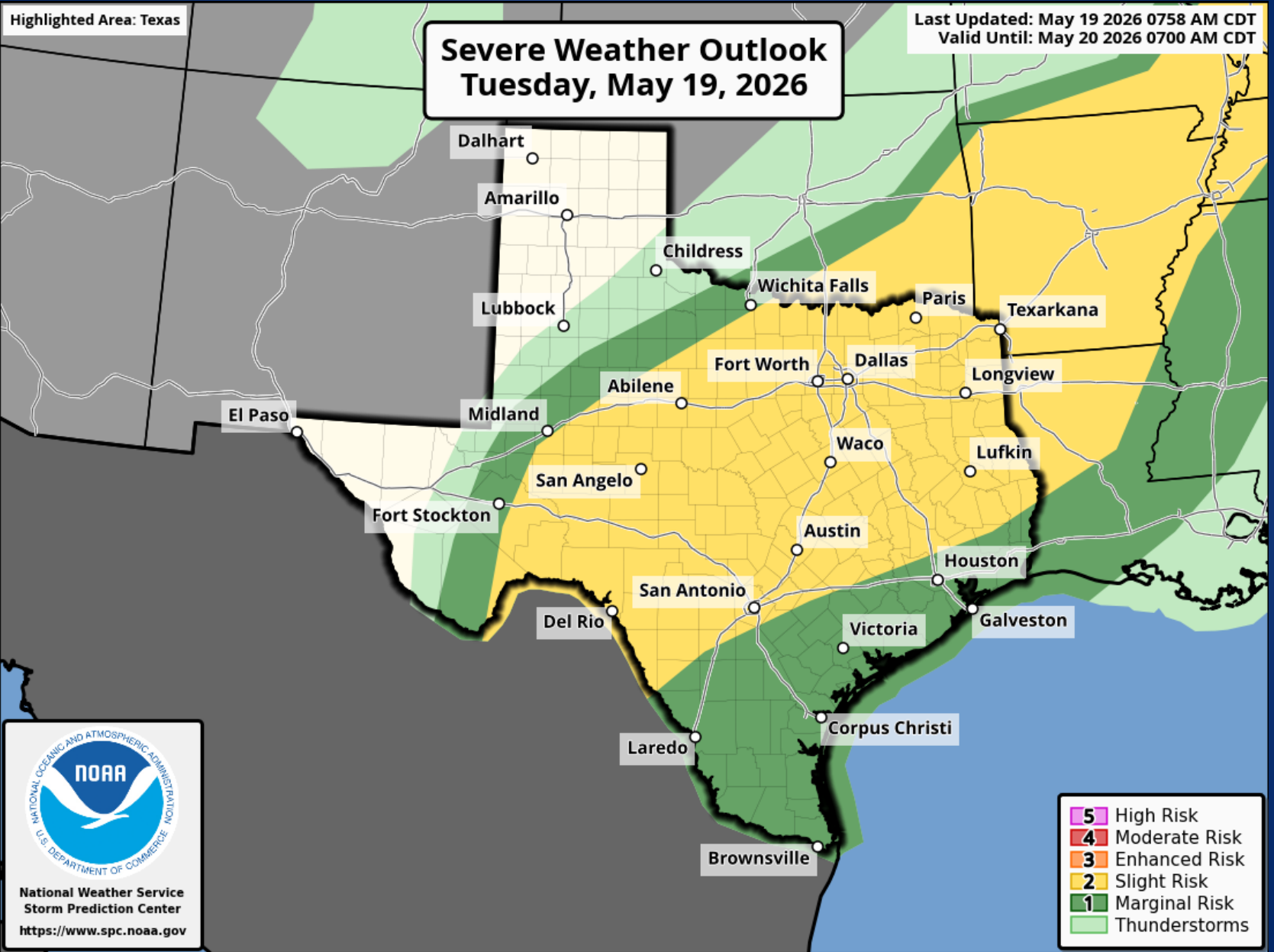
Wind Gust

Hazardous Weather

Highlighted Area: Texas

Last Updated: May 19 2026 0758 AM CDT
Valid Until: May 20 2026 0700 AM CDT

Severe Weather Outlook Tuesday, May 19, 2026



- 5 High Risk
- 4 Moderate Risk
- 3 Enhanced Risk
- 2 Slight Risk
- 1 Marginal Risk
- Thunderstorms

NATIONAL OCEANIC AND ATMOSPHERIC ADMINISTRATION
U.S. DEPARTMENT OF COMMERCE

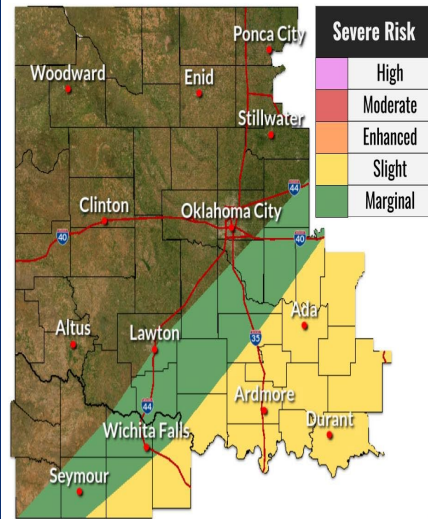
NOAA

National Weather Service
Storm Prediction Center
<https://www.spc.noaa.gov>

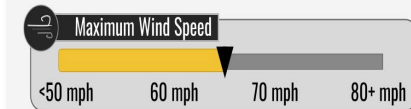
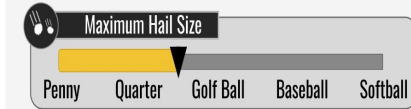
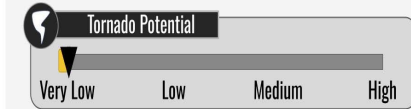
Hazardous Weather

Tuesday Severe Risk

May 19, 2026
6:16 AM



Timing: Through 1 PM



What to Do

- Have multiple ways to receive warnings.
- Have a severe weather safety plan ready.

National Weather Service | Norman, Oklahoma

@NWSNorman weather.gov/norman

Tuesday Severe Storm Potential

weather.gov/FWD
Issued Tue May 19, 2026 1:47 AM

A line of thunderstorms along a cold front will push from north to south across North and Central Texas through the day Tuesday.

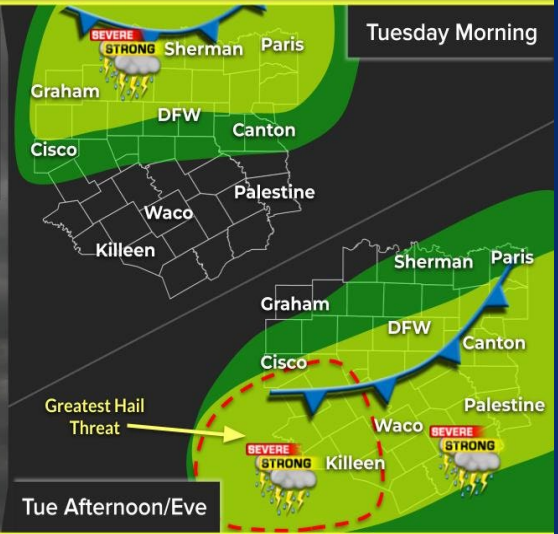
Isolated damaging wind gusts and hail will be the primary hazards.

Storm Hazards

DAMAGING WINDS **LARGE HAIL**

Plan for interruptions to outdoor activities. Remember, when thunder roars, go indoors!

Have multiple ways (Phone Apps, TV, Weather Radio, etc.) to receive warning information.



NATIONAL WEATHER SERVICE FORT WORTH TX
Follow: @NWSFortWorth

Strong to severe thunderstorms remain possible through early afternoon.

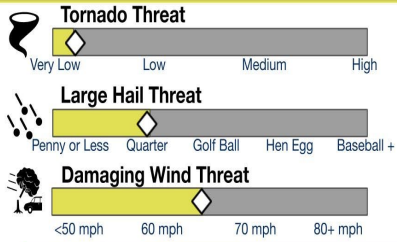
A slow-moving cold front will bring a line of showers and thunderstorms and locally heavy rainfall across North and Central Texas on Tuesday. Isolated damaging wind gusts and large hail will be possible along the line of storms. The greatest threat for large hail is across western Central TX. Remember to keep up with your latest forecast and have multiple ways to receive warnings.

Hazardous Weather

Severe Weather Risk: Today

Have Multiple Ways to Get Severe Weather Warnings
 Latest info at weather.gov/shv

Timing: This Afternoon and Evening

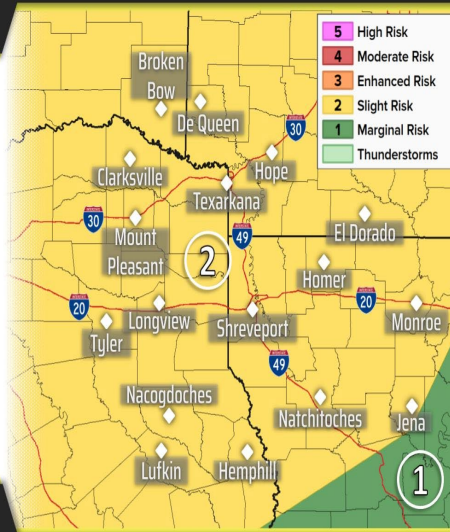


All of Southeast Oklahoma, Southwest Arkansas, Northeast Texas and Northern Louisiana.

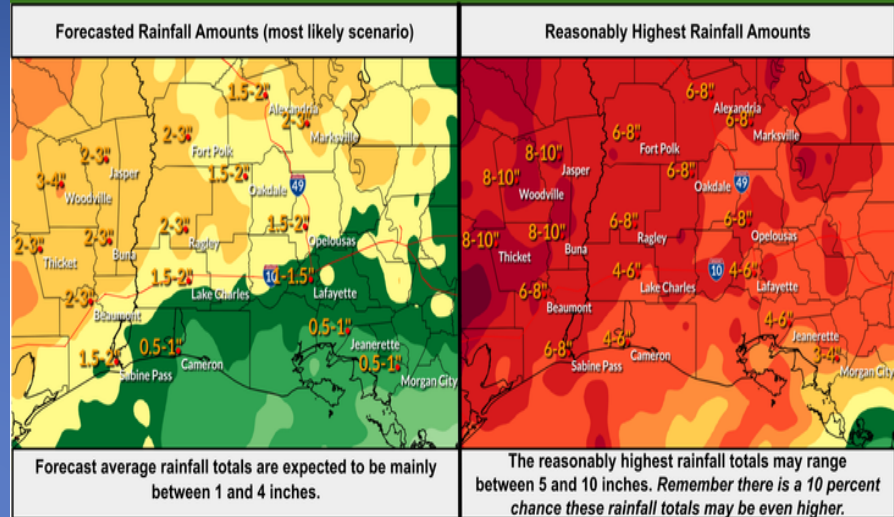
- Have multiple ways to get severe weather warnings.
- Monitor the latest forecasts.
- Know your severe weather safety plan.

weather.gov/shv
 National Weather Service - Shreveport, LA
 Follow: [X](#) [f](#) [@NWSShreveport](#)

Updated: Tue May 19, 2026 12:56 AM



Rainfall Amounts Tuesday Through Saturday Morning



NATIONAL WEATHER SERVICE LAKE CHARLES, LA
 Follow: [X](#) [f](#) [@NWSLakeCharles](#)

weather.gov/LakeCharles
 Updated: Tue May 19, 2026 4:36 AM

Strong to severe thunderstorms are forecast to develop later this afternoon and move rapidly south and east through the Four State Region through the late evening hours. Damaging wind gusts will be the primary threat, followed by a large hail threat. An isolated tornado cannot be ruled out.

Main takeaway is that the heaviest rainfall totals are expected across Southeast TX bleeding into Central Louisiana. Meanwhile lesser amounts are forecast toward the lower Atchafalaya Basin. That DOES NOT mean, however, areas with lesser amounts aren't subject to excessive rainfall or flash flooding.

Hazardous Weather

Severe Thunderstorm Risk Tuesday Night

Remain Weather Aware and Prepared!

Key Messages

- Scattered thunderstorms possible north of I-10 today.
- Line of thunderstorms to push through the region from north to south overnight into early Wednesday morning.
- Some uncertainty regarding if the storms will weaken or not before reaching the coast.

Potential Impacts

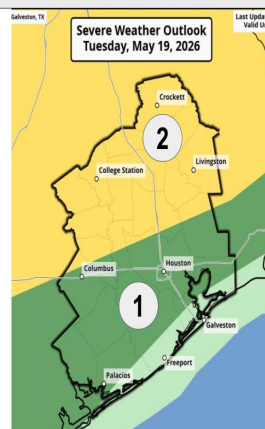
- Damaging winds will be the primary severe weather threat.
- Large hail will also be possible.

Actions

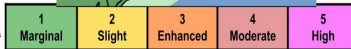
- Remain weather-alert and prepared!
- Ensure you have multiple ways to receive warnings!

Stay Weather Aware.
Have Multiple Ways to Receive Alerts.

Severe Weather Outlook



Severe Risk



Updated: Tue May 19, 2026 3:26 AM



weather.gov/Houston

National Weather Service - Houston/Galveston, TX

Follow: X @NWSHouston

Highest Local Risk

1

TIMING

Tuesday Night
through Wednesday
morning

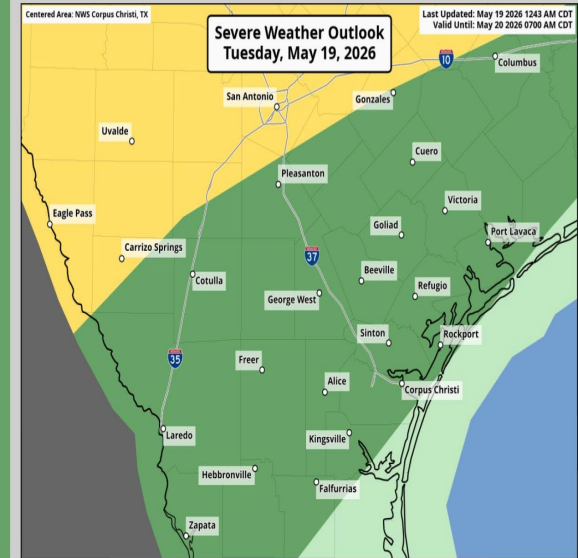
PRIMARY THREATS



SECONDARY THREATS



Isolated SEVERE THUNDERSTORMS



Updated: 6:41 AM Tuesday, May 19, 2026

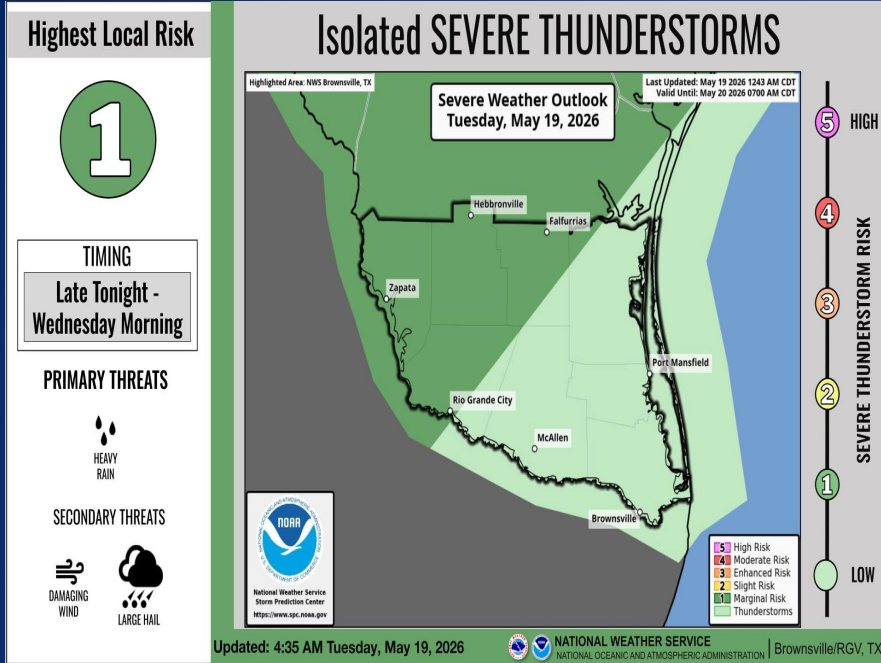
NATIONAL WEATHER SERVICE
NATIONAL OCEANIC AND ATMOSPHERIC ADMINISTRATION

Corpus Christi, TX

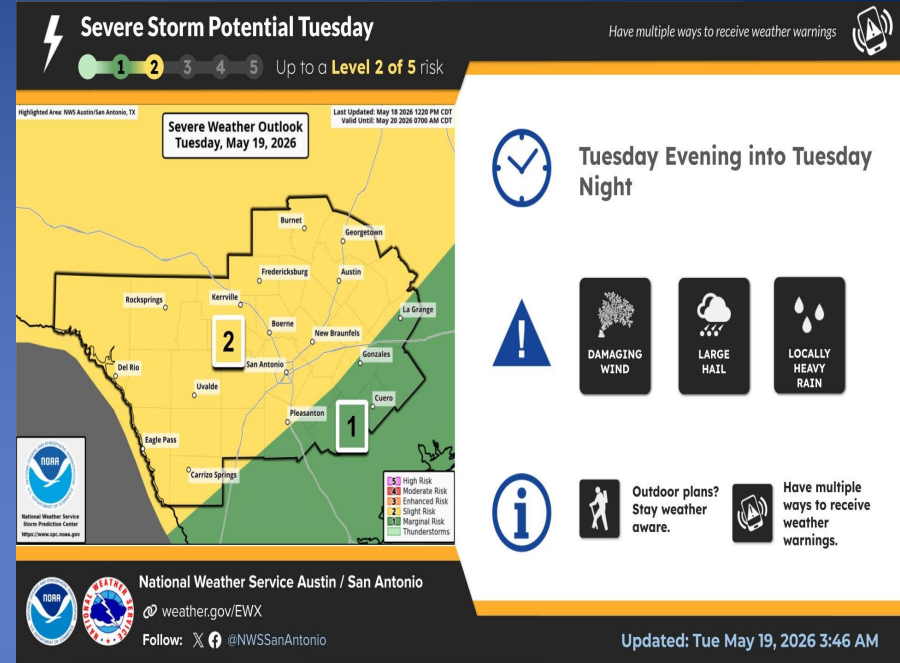
A cluster of thunderstorms is expected to develop across central and northeast Texas Tuesday afternoon. This cluster of storms is expected to move across southeast Texas Tuesday evening through early Wednesday morning. Some of these storms will be capable of becoming strong to severe, mainly Tuesday night.

With the switch to a wetter pattern, the severe threat will also increase across Texas with all of South Texas under a Marginal Threat (level 1 of 5) for tonight into Wednesday morning. The greatest threat will be large hail, damaging winds, and heavy rainfall. Make sure to have multiple ways to receive alerts!

Hazardous Weather



There is a low to moderate chance for thunderstorms across deep South Texas late tonight, with isolated severe thunderstorms possible across the upper RGV, Rio Grande Plains, and western Ranchlands. In any severe storm, large hail (1 inch or larger) and damaging winds (58 mph or greater) will be the main threats.

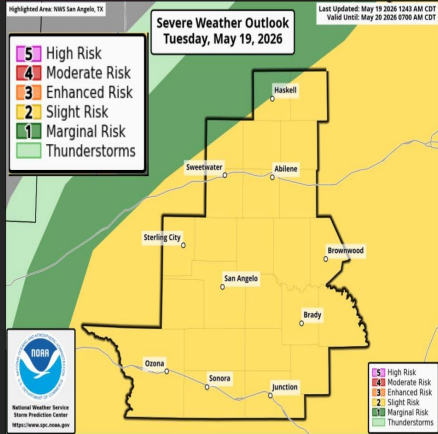


There is a Level 1-2 Risk for severe thunderstorms this afternoon and evening. The most likely threats are large hail and damaging wind gusts.

Hazardous Weather

Severe Thunderstorm Outlook for Tuesday

Highest Local Risk: **Slight** (Level 2 out of 5)



Timing: Early Afternoon/Evening

Tornado Potential
Very Low | Low | Medium | High

Max Potential Hail Size
Penny | Quarter | Golf Ball | Baseball | Softball

Max Wind Speeds
<50 mph | 60 mph | 70 mph | 80+ mph

Key Messages:

- Have multiple ways to receive warnings
- Have a severe weather safety plan ready
- Monitor local forecasts from your preferred weather source

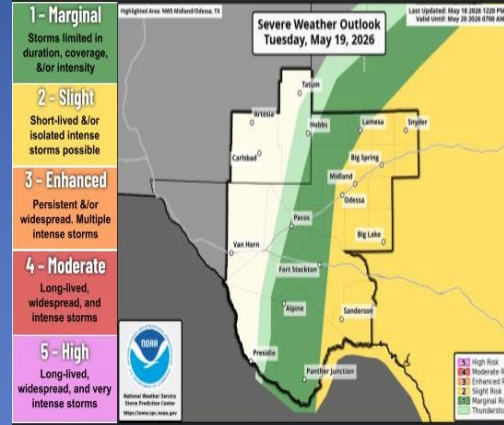
National Weather Service · San Angelo
weather.gov/SJT
Updated: Tue May 19, 2026 2:12 AM

There is a slight risk of severe thunderstorms across all of west central Texas this afternoon and evening. The main hazards are large hail (potentially greater than 2 inches) and damaging winds. Scattered showers and thunderstorms are expected to develop along and behind a cold front as it moves south along I-20 mid morning, to a San Angelo to Brownwood line in the mid afternoon and along I-10 this evening.

Severe Weather Outlook Tuesday

Stay Weather Aware
Latest info at weather.gov/midland

Highest Local Risk: **Slight** (Risk Level 2 of 5)



- 1 - Marginal**
Storms limited in duration, coverage, &/or intensity
- 2 - Slight**
Short-lived &/or isolated intense storms possible
- 3 - Enhanced**
Persistent &/or widespread. Multiple intense storms
- 4 - Moderate**
Long-lived, widespread, and intense storms
- 5 - High**
Long-lived, widespread, and very intense storms

National Weather Service · Midland/Odessa
Updated: Mon May 18, 2026 3:37 PM

Slight Risk (Level 2 of 5) of severe storms Tuesday afternoon and evening in the Permian Basin, Lower Trans Pecos, and Big Bend, with large hail and damaging winds as primary threats.

Key Messages:

- A few severe storms may develop over the Permian Basin, Lower Trans Pecos, and Big Bend Tuesday.
- Large hail and damaging winds will be the primary severe hazards.
- Tuesday Afternoon and Evening 3 PM CDT through 11 PM CDT

Potential Hazards:

- LARGE HAIL
- DAMAGING WIND GUSTS
- FREQUENT LIGHTNING

Weather Advisory/Statement/Watch/Warning Issued

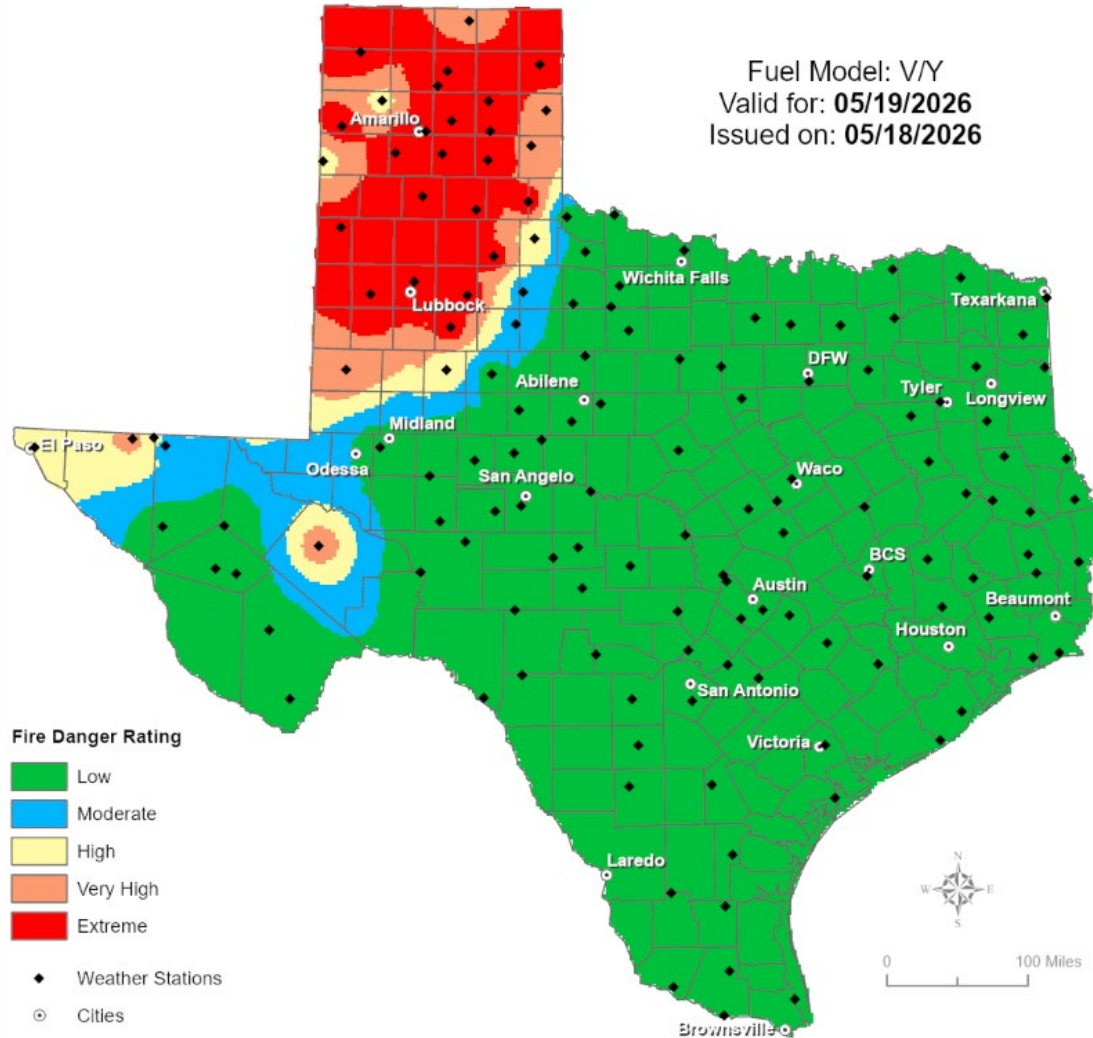
DATE	WARNING TYPE	LOCATION
05/18/26	Wind Advisory	Armstrong, Carson, Cameron, Collingsworth, Dallam, Deaf Smith, Donley, Gray, Hansford, Hartley, Hemphill, Hutchinson, Kenedy, Lipscomb, Moore, Ochiltree, Oldham, Potter, Randall, Roberts, Sherman, Willacy, and Wheeler Counties
05/18/26	Airport Weather Warning	Cameron, Potter, and Randall Counties
05/18/26	Dust Advisory	Armstrong, Carson, Dallam, Gray, Hartley, Hutchinson, Potter, Randall, and Roberts Counties
05/18/26	Dust Storm Warning	Randall County
05/18/26	Tornado Watch	Archer, Baylor, Foard, Hardeman, Knox, Wichita, and Wilbarger Counties
05/18/26	Severe Thunderstorm Warning	Hardeman, La Salle, and Webb Counties
05/18/26	Special Weather Statement	Webb County
05/19/26	Severe Thunderstorm Warning	Aransas, Calhoun, Duval, Jackson, Jim Wells, Kleberg, La Salle, Live Oak, Matagorda, McMullen, Nueces, Refugio, San Patricio, and Webb Counties

Weather Advisory/Statement/Watch/Warning Issued

DATE	WARNING TYPE	LOCATION
05/19/26	Small Craft Advisory	Aransas, Brazoria, Calhoun, Cameron, Chambers, Galveston, Harris, Jackson, Kenedy, Kleberg, Matagorda, Nueces, Refugio, San Patricio, and Willacy Counties
05/19/26	Airport Weather Warning	Nueces County
05/19/26	Special Marine Warning	Aransas, Brazoria, Calhoun, Chambers, Galveston, Harris, Jackson, Kleberg, Matagorda, Nueces, Refugio, and San Patricio Counties
05/19/26	Special Weather Statement	Aransas, Bee, Bastrop, Brooks, Caldwell, Duval, Fayette, Goliad, Gonzales, Jim Hogg, Jim Wells, Kleberg, Live Oak, Matagorda, McMullen, Nueces, Refugio, San Patricio, and Zapata Counties
05/19/26	Rip Current Statement	Aransas, Calhoun, Kleberg, Nueces, Refugio, and San Patricio Counties
05/19/26	Flood Advisory	Refugio and San Patricio Counties
05/19/26	Coastal Flood Advisory	Aransas, Calhoun, Kleberg, Nueces, Refugio, and San Patricio Counties

Fire Danger Forecast

Forecast Fire Danger

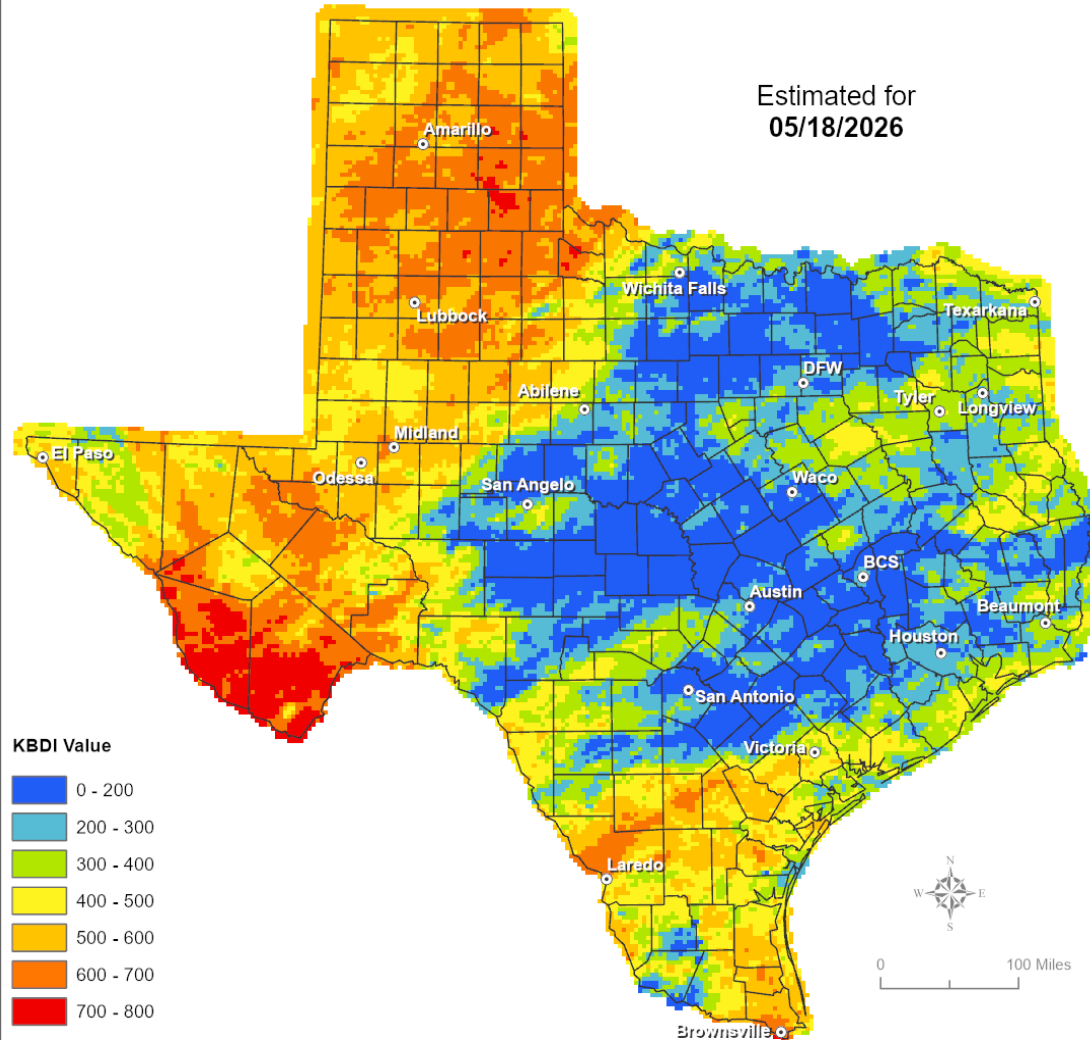


Keetch-Byram Drought

Keetch-Byram Drought Index

(4 km x 4 km resolution)

Estimated for
05/18/2026

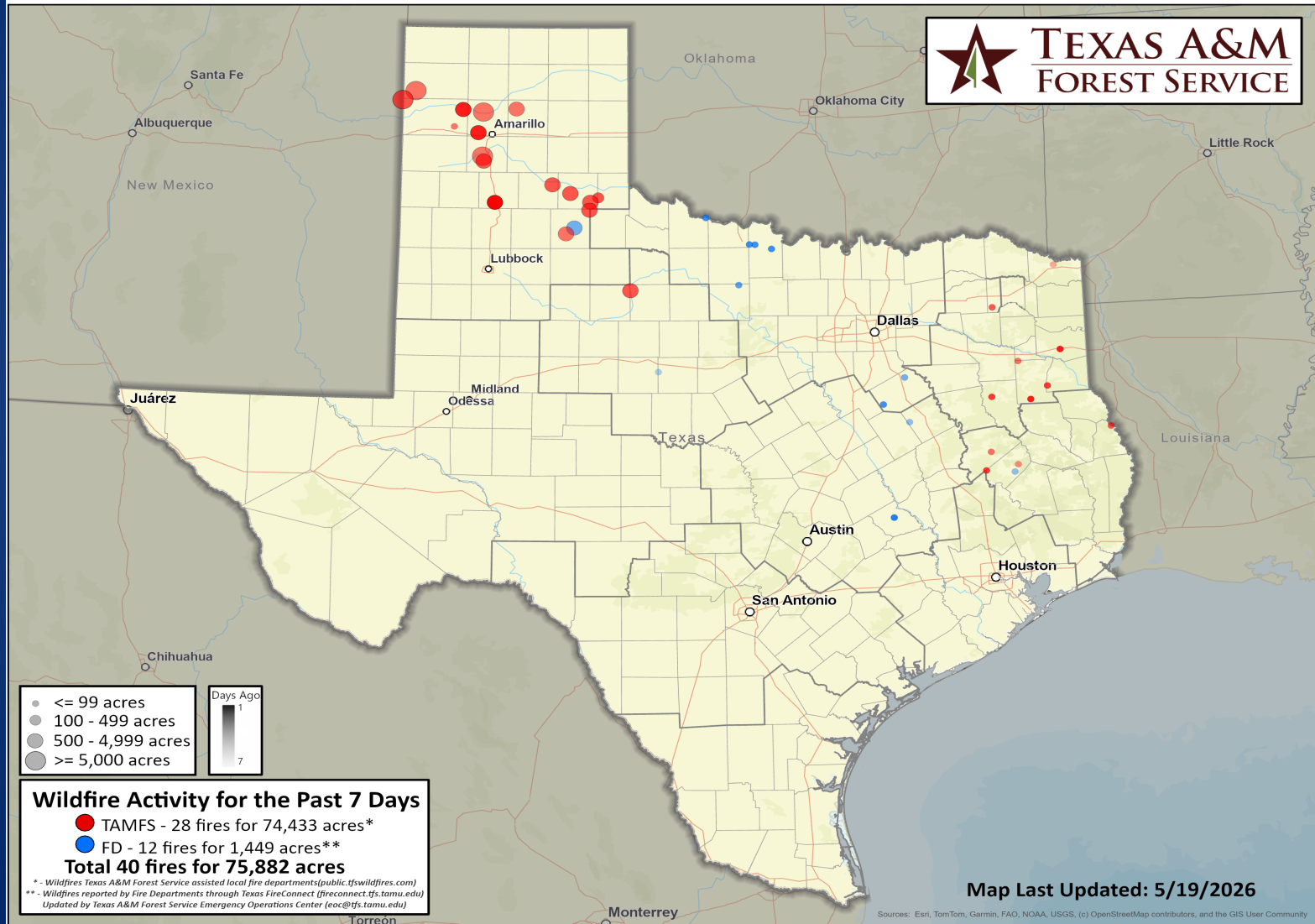


Fire Weather Warnings/Watches/Statements

DATE	WARNING TYPE	LOCATION
05/18/26	Fire Warning	Potter County

Fire Activity (*Last 24 Hours)

Report of 691 (+15) fires and 102,633 (+10,057) acres have been burned this year. There are 92 (No Change) counties with burn bans. The Keetch–Byram Drought Index list contains 99 (+3) counties with an average over 400.



Training

DATES		TITLE	COURSE	LOCATION
05/18/26	05/20/26	Intermediate Incident Command System for Expanding Incidents	G-300	San Antonio
05/18/26	05/19/26	Advanced Incident Command System for Complex Incidents	G-400	Houston
05/19/26	05/21/26	Intermediate Incident Command System for Expanding Incidents	G-300	Kingsville
05/19/26	05/20/26	Advanced Incident Command System for Complex Incidents	G-400	Lubbock