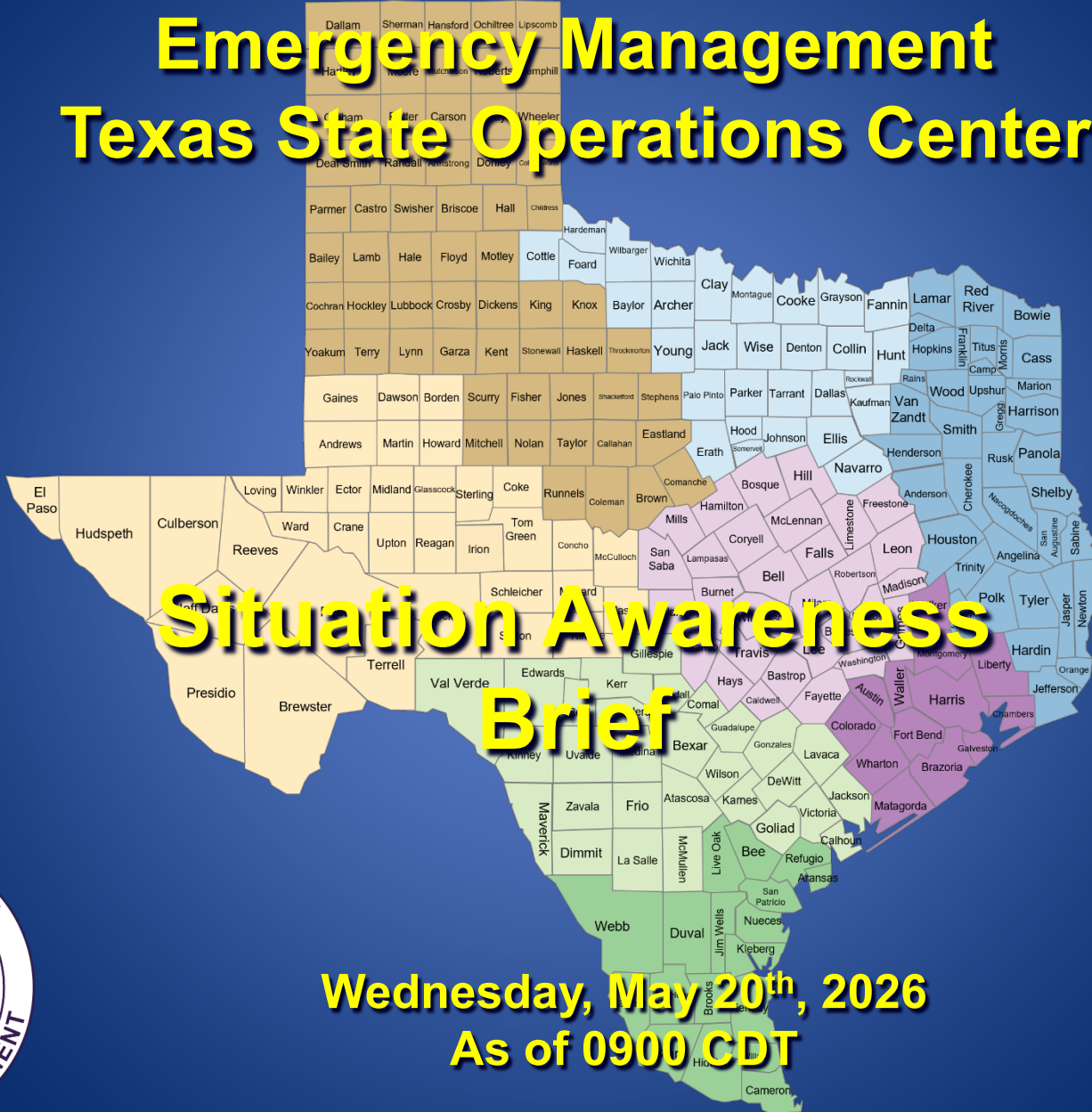


Texas Division of Emergency Management Texas State Operations Center



**Situation Awareness
Brief**

**Wednesday, May 20th, 2026
As of 0900 CDT**



Incidents Reported to the State Operations Center (last 24 hours)

DATE	SUBJECT	LOCATION
05/19/26	Update Report #3 of the Stinky Fire (Reopened)	Potter County
05/19/26	Initial Report of a Boil Water Notice	McMullen County
05/19/26	Update Report #4 of the Stinky Fire	Potter County
05/19/26	Final Report of the Hunggate Fire	Randall County
05/19/26	Initial and Final Report of the Kress Fire	Swisher County
05/20/26	Initial Report of a Road Closure (SH-359)	Bee County
05/20/26	Update Report #5 of the Stinky Fire	Potter County

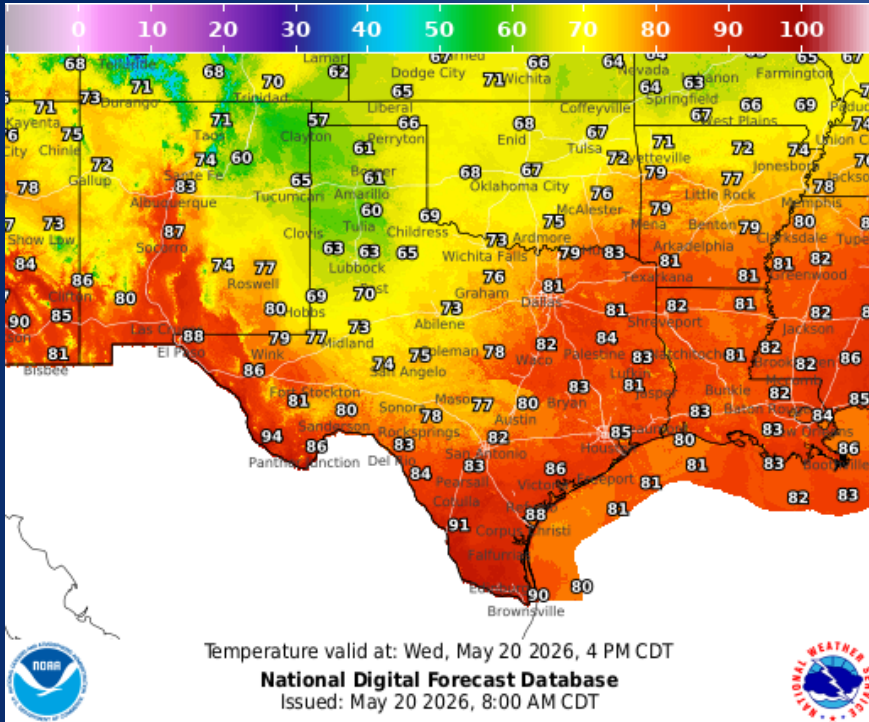
Informational Products Distributed by the State Operations Center

DATE	SUBJECT
05/19/26	NWS Brownsville: Isolated Severe Thunderstorms Tonight, Heavy Rainfall Threat Late Week and into Memorial Day Weekend
05/19/26	NWS Fort Worth: Severe Weather is Expected Today
05/19/26	Daily Situation Report [25-0026 02JUL Severe Weather]
05/19/26	Daily Situation Report [26-0001 Wildfire Season 2026]
05/19/26	Daily Situation Report [26-0010 09APR Severe Weather]
05/19/26	Daily Situation Report [26-0012 14MAY Hunggate Fire FM-5633]
05/19/26	NWS West Gulf RFC: Active and Wet Pattern This Week...Rivers Will Respond
05/19/26	NWS Austin/San Antonio: Heavy Rainfall & Severe Weather Tonight through Thursday
05/19/26	NWS Houston/Galveston: Multiple Rounds of Heavy Rainfall Expected through the Weekend
05/19/26	NWS Corpus Christi: Multiple Rounds of Storms and Heavy Rain Through The Weekend

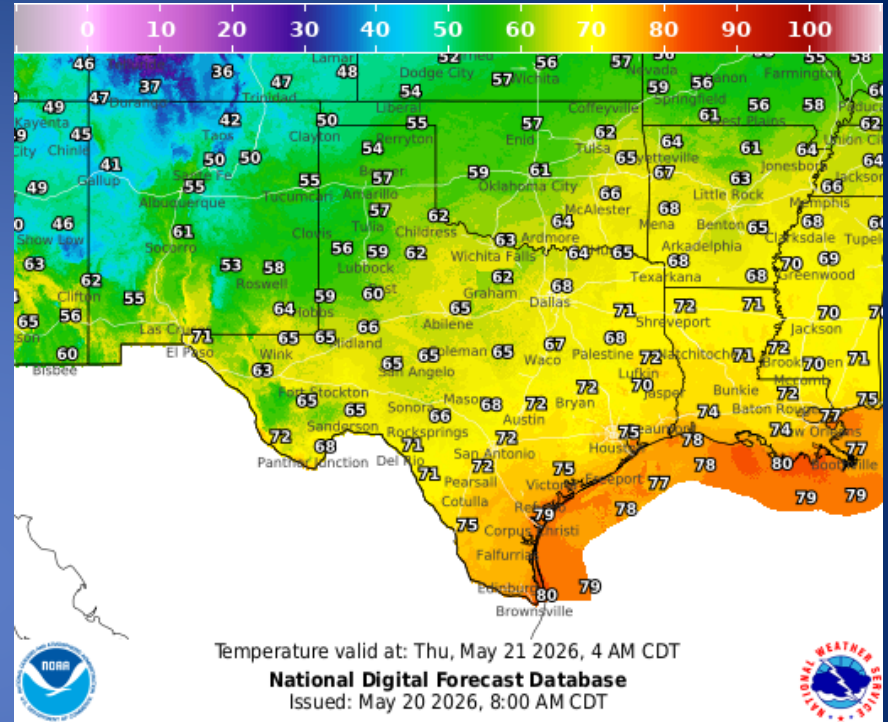
Informational Products Distributed by the State Operations Center

DATE	SUBJECT
05/19/26	NWS Austin/San Antonio: Severe Thunderstorm Watch Including the Northern I-35 Corridor
05/20/26	NWS Austin/San Antonio: Heavy Rainfall Into Weekend & Severe Weather Tonight into Thursday
05/20/26	Daily NWS Threat Brief

Weather Forecast

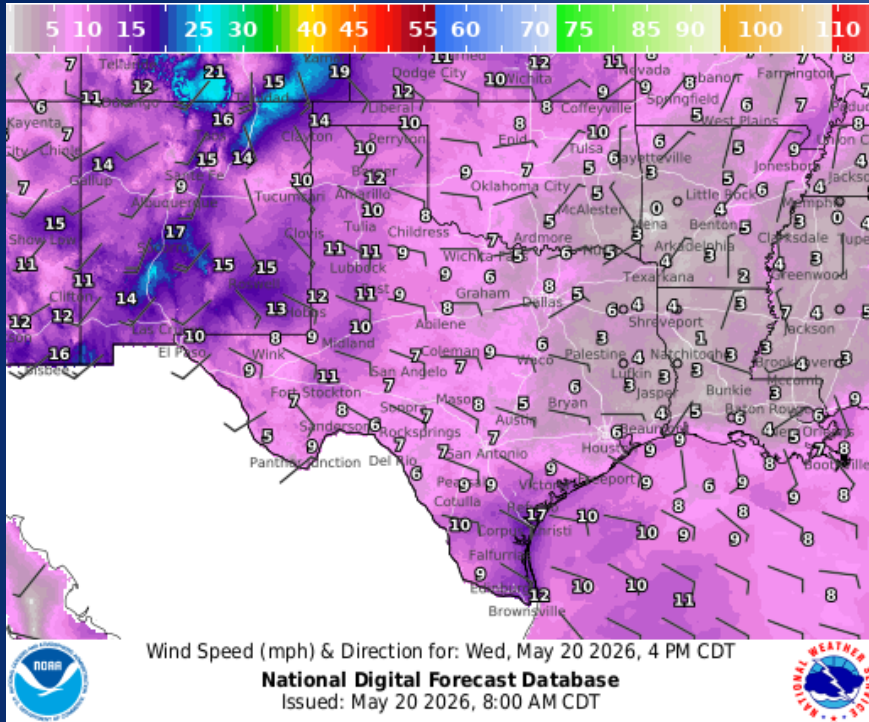


Highs

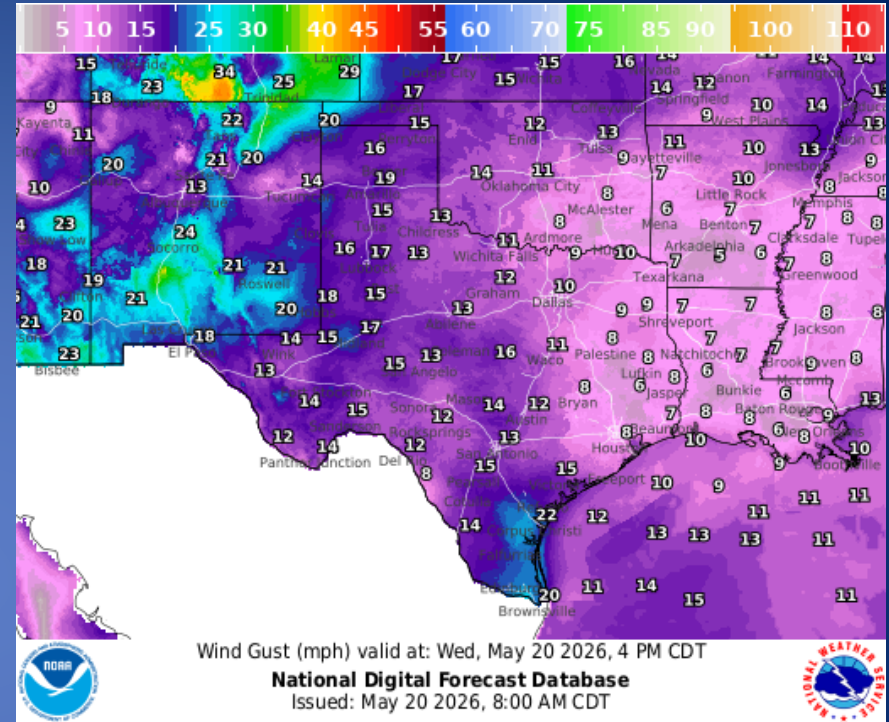


Lows

Weather Forecast

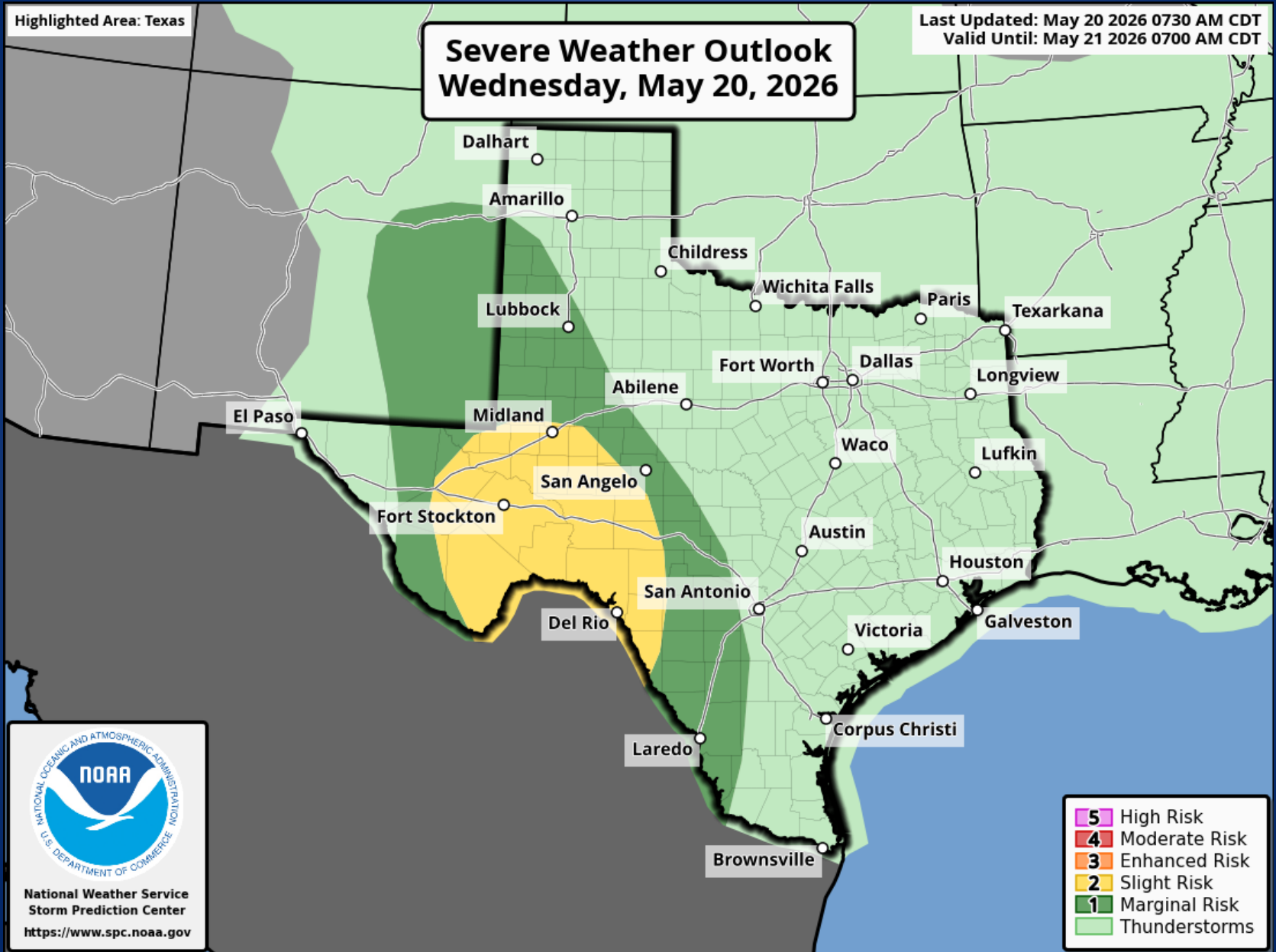


Wind Speeds



Gusts

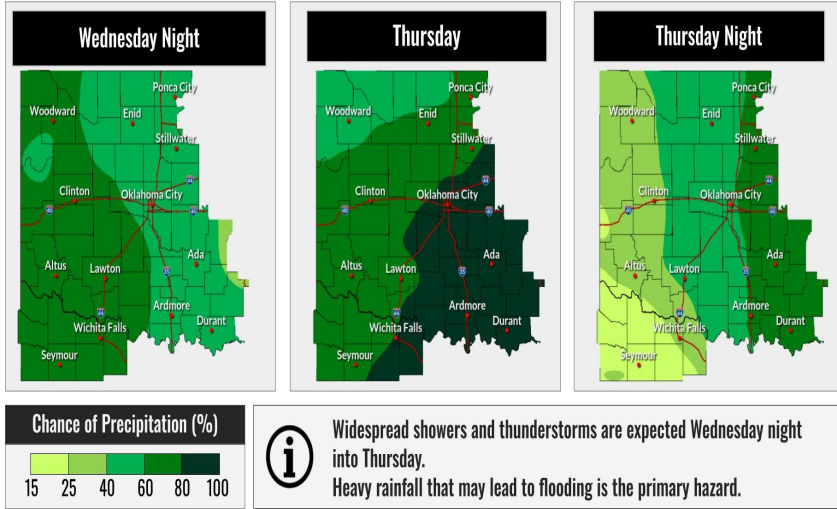
Hazardous Weather



Hazardous Weather

Rain Chances Wednesday Night into Thursday

May 20, 2026
3:05 AM



National Weather Service | Norman, Oklahoma

@NWSNorman | weather.gov/norman

Widespread showers and thunderstorms are expected late Wednesday night into Thursday. Heavy rainfall that may lead to flooding is the primary hazard.

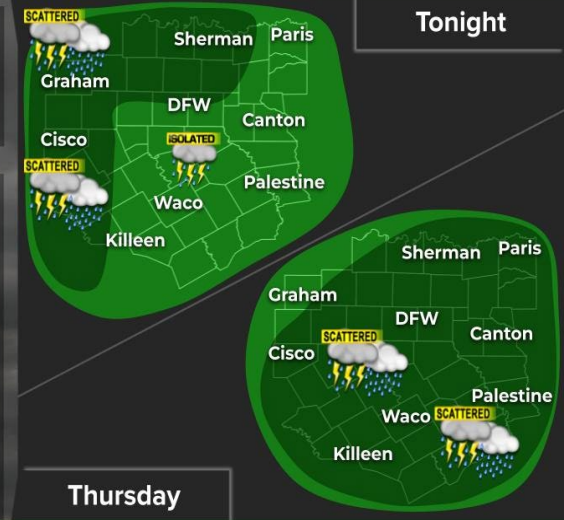
Locally Heavy Rain Tonight into Thursday

weather.gov/FWD
Issued Wed May 20, 2026 2:35 AM

Showers and storms will move in from the west overnight and spread through North & Central TX on Thursday. The main threat is **isolated flooding**.

The severe weather threat is low, but a few **stronger storms** could produce:

- Frequent lightning
- Small hail
- Gusty winds



NATIONAL WEATHER SERVICE FORT WORTH TX
Follow: @NWSFortWorth

Showers and storms will move in from the west overnight and spread through North & Central TX on Thursday. The main threat is isolated flooding. The severe weather threat is low, but a few stronger storms could produce frequent lightning, small hail, and gusty winds. Remember, never cross flooded roads!

Hazardous Weather

Heavy Rain Risk This Evening Into Wednesday Morning

Locally Heavy Rainfall Expected

Key Messages

- Chance of showers and thunderstorms increases this evening and especially tonight and early Wednesday morning.
- Rainfall totals of 1-3 inches with isolated amounts of 5 to 7 inches or more possible.
- **Slight Excessive Rainfall Risk (Level 2 of 4)** for much of the region tonight into early Wednesday.
- **Marginal Excessive Rainfall Risk (level 1 of 4)** most of the area on Wednesday due to potential additional shower/thunderstorm activity.

Impacts

- Localized flash flooding is the most likely impact if repeated strong storms move over the same area

Actions

- Remain weather-aware and stay tuned for forecast updates

Excessive Rainfall Outlook

Tonight



Wednesday



Flash Flood Risk



Updated: Tue May 19, 2026 2:22 PM



weather.gov/Houston

National Weather Service - Houston/Galveston, TX

Follow: X f @NWSHouston

Showers and thunderstorms expected tonight into Wednesday morning. Locally heavy rainfall of 1-3 inches is expected and localized flooding is possible.

Highest Local Risk

1

TIMING

7 PM Tonight through Thursday AM

PRIMARY THREATS



DAMAGING WINDS



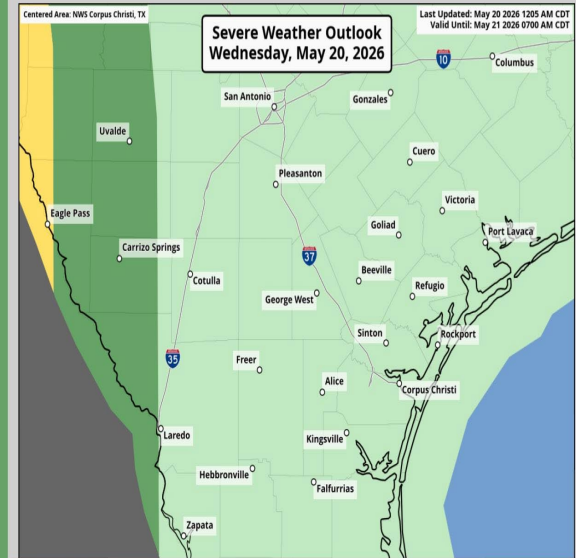
LARGE HAIL

SECONDARY THREATS



HEAVY RAIN

Isolated SEVERE THUNDERSTORMS



Updated: 2:19 AM Wednesday, May 20, 2026



NATIONAL WEATHER SERVICE
NATIONAL OCEANIC AND ATMOSPHERIC ADMINISTRATION

Corpus Christi, TX

Storms forming off the mountains Mexico will again move to the east bringing isolated areas of severe thunderstorms to the Rio Grande Plains. These storms then move into the Brush Country through the night. Make sure to have multiple ways to receive alerts.

Hazardous Weather

Isolated Flash Flooding Today and Thursday

Excessive Rainfall Outlook

Today

Thursday

Timing

→ Locally heavy rain is possible **today and tomorrow**

- ◆ Across the Rio Grande Plains today
- ◆ All of Deep South Texas Thursday

Main Threats

→ Areas of locally heavy rainfall may see isolated flash flooding **today into late tonight** across the portions of the Rio Grande Plains and **Tomorrow** across all of Deep South Texas.

- ◆ Up to 1 inch, locally higher

→ Flooding is more likely to occur in low lying, urban, and poor drainage areas.

Actions

Never Cross Flooded Roads

Plan Now!

Have Multiple Ways to Receive Warnings

Probability of excessive rainfall leading to flash flooding.*

- High Risk, At least 70%
- Moderate Risk, At least 40%
- Slight Risk, At least 15%
- Marginal Risk, At least 5%

* Within 25 miles of a point. May not represent localized flooding threat over burn scars.

NATIONAL WEATHER SERVICE BROWNSVILLE/RCV

Follow: @NWSBrownsville

weather.gov/**bro**

Updated: Wed May 20, 2026

Severe Storms Potential Tonight

1 2 3 4 5 Up to a **Level 2** of 5 risk

Have multiple ways to receive weather warnings

Severe Weather Outlook Wednesday, May 20, 2026

This evening into the overnight hours

LARGE HAIL

GUSTY TO DAMAGING WINDS

LOCALLY HEAVY RAIN

LIGHTNING

Outdoor plans? Stay weather aware.

Have multiple ways to receive weather warnings.

NATIONAL WEATHER SERVICE Austin / San Antonio

@ weather.gov/EWX

Follow: @NWSSanAntonio

Updated: Wed May 20, 2026 2:37 AM

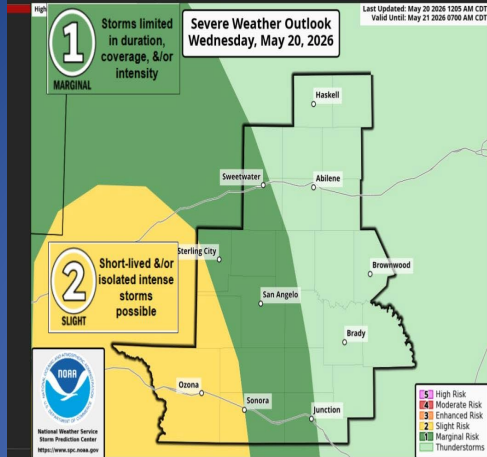
There is as much as a low to medium (20-40%) chance of showers and thunderstorms, mainly across the Rio Grande Plains and the Northern Ranchlands, capable of producing heavy rain today into late tonight. There is a medium (40-70%) chance of showers and thunderstorms on Thursday, leading to a Marginal Risk (Level 1 of 4) of excessive rainfall across all of Deep South Texas. Isolated flash flooding or ponding on the roadways are possible.

There is a Level 1-2 Risk for severe thunderstorms mainly for the evening into the overnight period. The most main threats are large hail and damaging wind gusts. Heavy rain will accompany storms.

Hazardous Weather

Severe Thunderstorm Outlook Today

Highest Local Risk: **Slight Risk** (Level 2 out of 5)



i Potential for isolated strong to severe thunderstorms this afternoon and tonight, mainly in Crockett County and western Concho Valley. The main threat is large hail up to 2 inches in diameter.

✓ Afternoon and tonight.

Potential Hazards:



Large Hail



Damaging winds
(60+ MPH)

Scattered thunderstorms developing this afternoon could become severe in Crockett country and western sections of the Concho Valley. A second band of storms will move west to east across West Central Texas, beginning mid evening, with Crockett county and areas along the I-10 corridor being the most unstable. The main threats are large hail and damaging winds.

Weather Advisory/Statement/Watch/Warning Issued

DATE	WARNING TYPE	LOCATION
05/19/26	Small Craft Advisory	Brazoria, Calhoun, Chambers, Galveston, Harris, Jackson, and Matagorda Counties
05/19/26	Special Weather Statement	Angelina, Atascosa, Austin, Bandera, Bell, Bexar, Blanco, Bowie, Bosque, Brazoria, Brazos, Brown, Burnet, Callahan, Cass, Chambers, Cherokee, Coke, Coleman, Collin, Colorado, Comal, Concho, Coryell, Crockett, Dallas, Denton, DeWitt, Edwards, Ellis, Fayette, Fort Bend, Frio, Galveston, Gillespie, Grimes, Hamilton, Hardin, Harris, Harrison, Hill, Houston, Hunt, Irion, Jasper, Jefferson, Johnson, Jones, Kaufman, Kendall, Kerr, Kimble, Kinney, Lamar, Lampasas, Lavaca, Liberty, Llano, Madison, Marion, Mason, Maverick, McCulloch, Medina, Menard, Mitchell, Montgomery, Morris, Nacogdoches, Newton, Nolan, Orange, Panola, Polk, Reagan, Real, Red River, Rockwall, Runnels, Rusk, Sabine, San Augustine, San Jacinto, San Saba, Schleicher, Shackelford, Shelby, Sterling, Sutton, Tarrant, Taylor, Titus, Tom Green, Trinity, Tyler, Uvalde, Val Verde, Walker, Waller, Washington, Wharton, and Zavala Counties

Weather Advisory/Statement/Watch/Warning Issued

DATE	WARNING TYPE	LOCATION
05/19/26	Severe Thunderstorm Watch	Austin, Bell, Caldwell, Colorado, Comal, Concho, Coryell, Crockett, Edwards, Falls, Fayette, Gillespie, Guadalupe, Irion, Kendall, Kerr, Kimble, Lampasas, Limestone, Llano, Mason, McCulloch, McLennan, Menard, Milam, Pecos, Real, Reagan, Robertson, San Saba, Schleicher, Sutton, Terrell, Tom Green, Val Verde, and Waller Counties
05/19/26	Severe Thunderstorm Warning	Austin, Bandera, Bastrop, Bell, Blanco, Bowie, Bosque, Brewster, Brown, Burleson, Burnet, Caldwell, Cass, Coke, Collin, Colorado, Cooke, Comal, Concho, Coryell, Crockett, Dallas, Denton, Edwards, Fayette, Gillespie, Gonzales, Grimes, Guadalupe, Hamilton, Harris, Harrison, Hays, Irion, Jasper, Kendall, Kerr, Kimble, Lampasas, Lee, Llano, Marion, Mason, McCulloch, McLennan, Menard, Milam, Montgomery, Morris, Newton, Orange, Pecos, Reagan, Real, Runnels, Schleicher, Sterling, Sutton, Terrell, Titus, Tom Green, Travis, Val Verde, Waller, Washington, Wharton, Williamson, and Wise Counties
05/19/26	Rip Current Statement	Chambers, Brazoria, Galveston, and Matagorda Counties

Weather Advisory/Statement/Watch/Warning Issued

DATE	WARNING TYPE	LOCATION
05/19/26	Airport Weather Warning	Dallas, Tarrant, and Travis Counties
05/19/26	Flood Advisory	Bandera, Bastrop, Bexar, Brown, Burnet, Coke, Coleman, Comal, Concho, Crockett, Gillespie, Irion, Kendall, Kerr, Kimble, Lee, Llano, McCulloch, Medina, Menard, Nolan, Runnels, Schleicher, Sterling, Sutton, Tom Green, Travis, and Williamson Counties
05/19/26	Flash Flood Warning	Bell, Brewster, Brown, Burnet, Collin, Concho, Cooke, Coke, Dallas, Denton, Falls, Grayson, Irion, Kimble, Llano, McCulloch, Menard, Mitchell, Nolan, Pecos, Reagan, Runnels, Schleicher, Sutton, Tarrant, Terrell, Tom Green, and Williamson Counties
05/19/26	Coastal Flood Advisory	Aransas, Calhoun, Nueces, Refugio, and San Patricio Counties
05/19/26	Marine Dense Fog Warning	Brazoria, Galveston, and Matagorda Counties
05/19/26	Special Marine Warning	Brazoria, Chambers, Galveston, Harris, and Jefferson Counties

Weather Advisory/Statement/Watch/Warning Issued

DATE	WARNING TYPE	LOCATION
05/20/26	Small Craft Advisory	Aransas, Brazoria, Calhoun, Chambers, Galveston, Harris, Jackson, Kleberg, Matagorda, Nueces, Refugio, and San Patricio Counties
05/20/26	Severe Thunderstorm Warning	Aransas, Bandera, Bee, Bexar, Blanco, Brooks, Calhoun, Cameron, Comal, Jim Wells, Kendall, Kenedy, Kerr, Kinney, Kleberg, Live Oak, Nueces, Refugio, San Patricio, Uvalde, Val Verde, Victoria, Willacy, and Zavala Counties
05/20/26	Airport Weather Warning	Bexar, Nueces, and Travis Counties
05/20/26	Flood Advisory	Aransas, Austin, Bandera, Bexar, Brazoria, Calhoun, Comal, Galveston, Harris, Kendall, Kerr, Kleberg, Nueces, Matagorda, Medina, Refugio, San Patricio, Washington, and Williamson Counties
05/20/26	Special Marine Warning	Aransas, Brazoria, Calhoun, Cameron, Galveston, Jackson, Kenedy, Kleberg, Matagorda, Nueces, Refugio, San Patricio, and Willacy Counties
05/20/26	Wind Advisory	Aransas, Kleberg, Nueces, Refugio, and San Patricio Counties

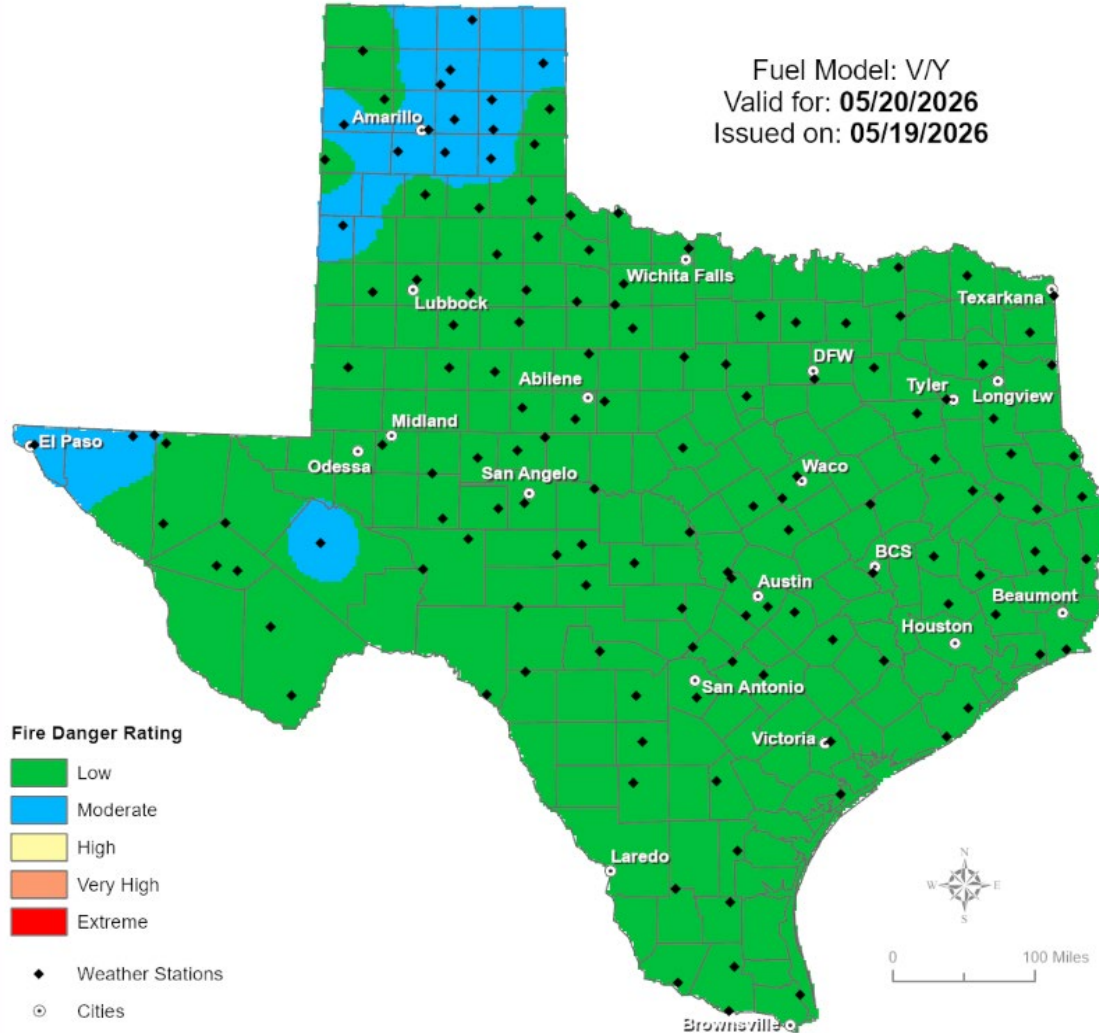
Weather Advisory/Statement/Watch/Warning Issued

DATE	WARNING TYPE	LOCATION
05/20/26	Special Weather Statement	Aransas, Atascosa, Austin, Bee, Bexar, Brazoria, Brazos, Brooks, Burleson, Caldwell, Calhoun, Cameron, Colorado, Comal, Concho, Coryell, Crockett, DeWitt, Dimmit, Duval, Fort Bend, Frio, Goliad, Gonzales, Grimes, Guadalupe, Harris, Hays, Hidalgo, Jim Wells, Karnes, Kendall, Kenedy, Kinney, Kleberg, La Salle, Lavaca, Live Oak, Madison, Matagorda, Maverick, McMullen, Medina, Nueces, Refugio, San Patricio, Uvalde, Victoria, Waller, Washington, Webb, Wharton, Willacy, Wilson, and Zavala Counties

Fire Danger Forecast

Forecast Fire Danger

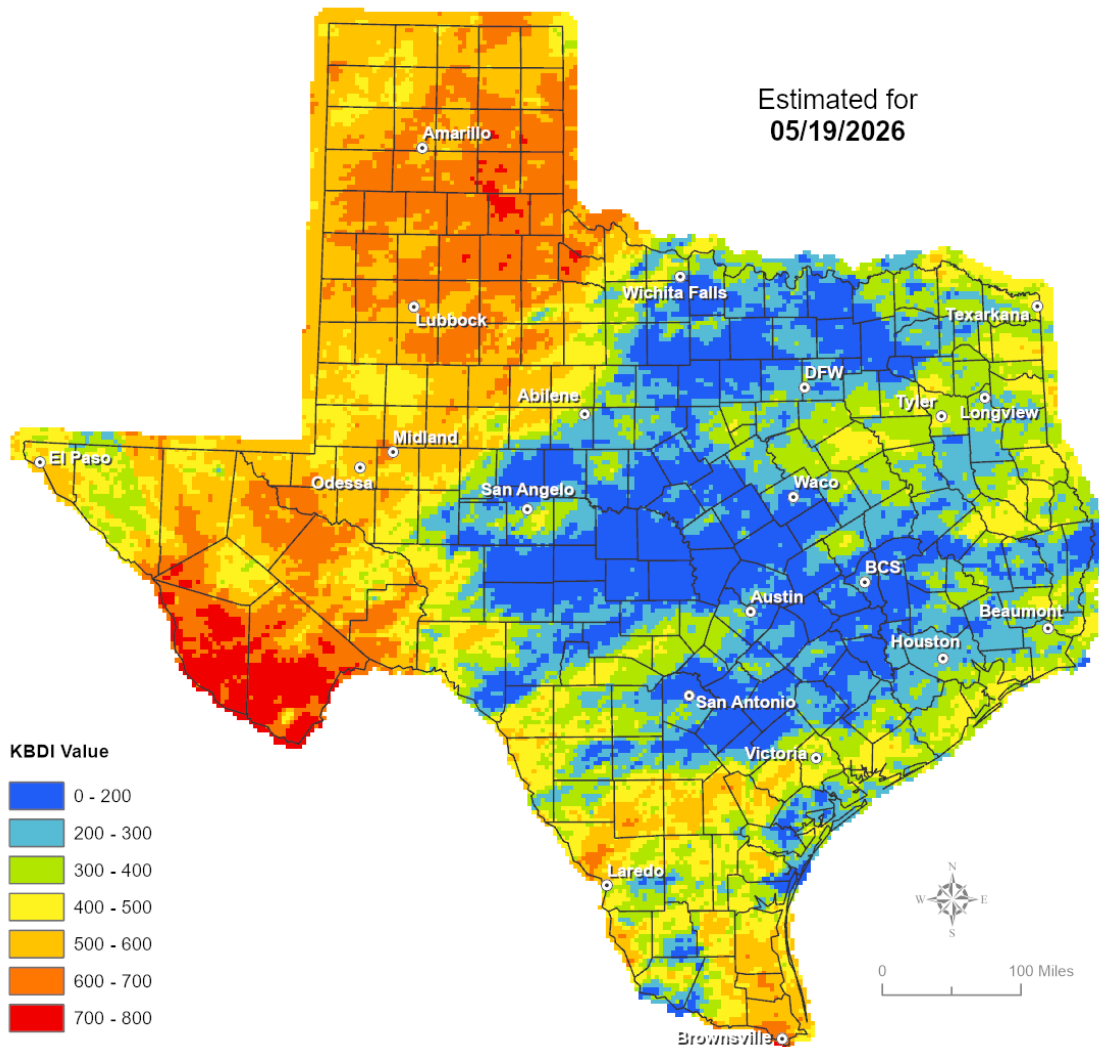
Fuel Model: V/Y
Valid for: **05/20/2026**
Issued on: **05/19/2026**



Keetch-Byram Drought Index

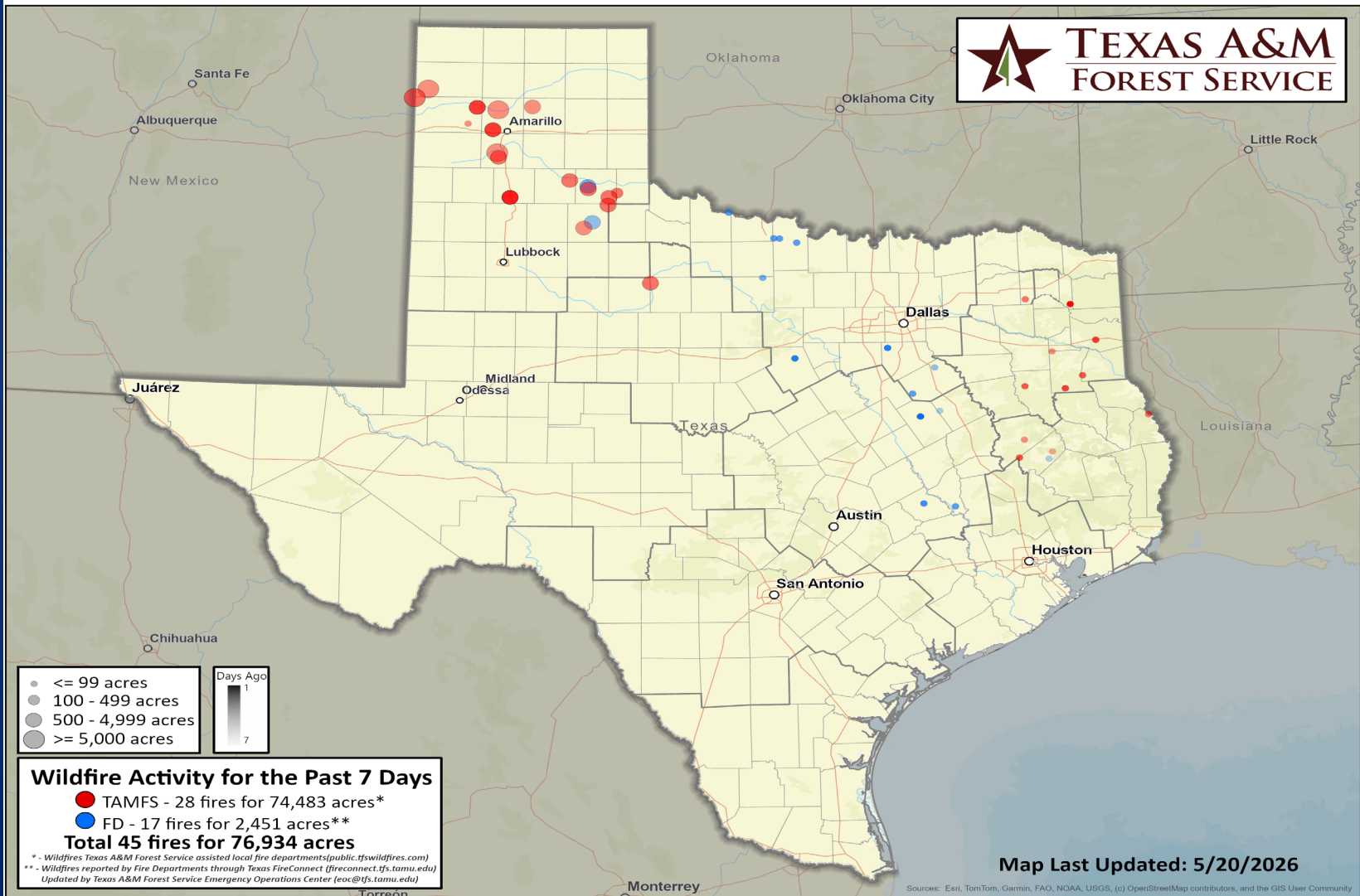
Keetch-Byram Drought Index

(4 km x 4 km resolution)



Fire Activity (*Last 24 Hours)

Report of 692 (+1) fires and 104,133 (+1,500) acres have been burned this year. There are 92 (No Change) counties with burn bans. The Keetch–Byram Drought Index list contains 94 (+5) counties with an average over 400.



Training

DATES		TITLE	COURSE	LOCATION
05/18/26	05/20/26	Intermediate Incident Command System for Expanding Incidents	G-300	San Antonio
05/20/26	05/21/26	Community Mass Care and Emergency Assistance	G-108	Houston
05/20/26	05/22/26	Texas Public Information Officer	T-PUB4033	Austin
05/20/26	05/20/26	State of Texas Emergency Damage Assessment (STAT, iSTAT, pSTAT)	T-PUB-8000	Liberty

Exercises

DATES		LOCATION	TYPE: EXERCISE NAME
05/20/26	05/20/26	Bay City	Environmental Drill
05/20/26	05/20/26	College Station	Easterwood Airport
05/20/26	05/20/26	Corpus Christi	2026 Annual Port Corpus Christi Seminar