

Incidents Reported to the State Operations Center (last 24 hours)

DATE	SUBJECT	LOCATION
05/20/26	Final Report of the Road Closure (SH-359)	Bee County
05/20/26	Initial Report of a Chemical Release	Dallam County
05/20/26	Final Report of a Boil Water Notice	Montague County
05/20/26	Initial Report of a Boil Water Notice	Medina County
05/20/26	Final Report of the Comanche Fire	Motley County
05/20/26	Final Report of a Boil Water Notice	Hidalgo County

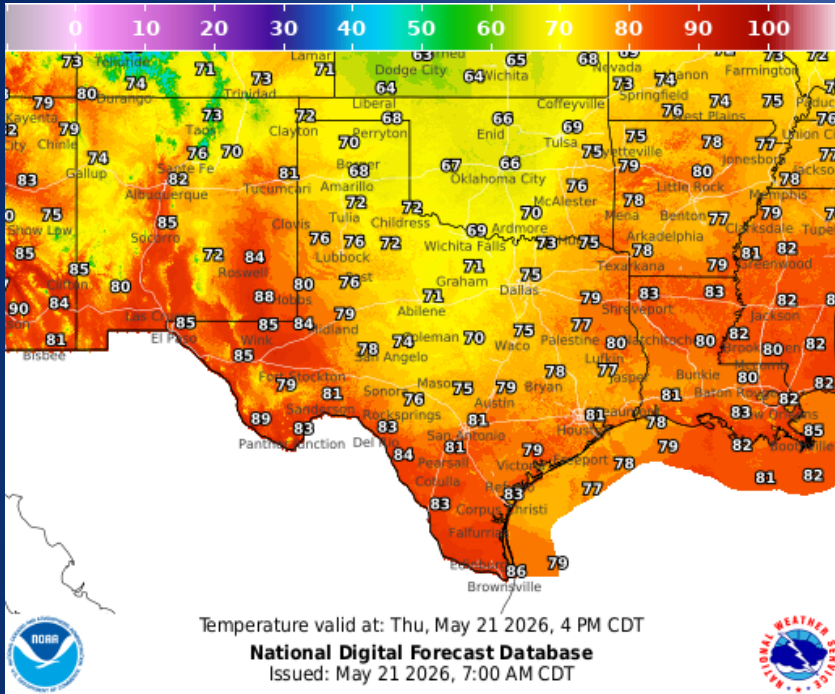
Informational Products Distributed by the State Operations Center

DATE	SUBJECT
05/20/26	Situation Report [25-0026 02JUL Severe Weather]
05/20/26	Situation Report [26-0001 Wildfire Season 2026]
05/20/26	Situation Report [26-0010 09APR Severe Weather]
05/20/26	Situation Report [26-0012 14MAY Hunggate Fire - FM 5633]
05/20/26	Situation Report [26-0013 18MAY Severe Weather]
05/20/26	NWS West Gulf RFC: Active Pattern Will Continue...Rivers Will Respond
05/20/26	NWS Brownsville: Isolated Severe Thunderstorms Tonight Heavy Rain Threat Late Week/Memorial Day Weekend
05/20/26	NWS Austin/San Antonio: Severe Storms and Flood Threat tonight into Thursday morning
05/20/26	NWS Houston/Galveston: Threat for Heavy Rainfall through the Weekend Continues
05/20/26	NWS Corpus Christi: Severe Weather Tonight Flash Flood Watch Begins Tonight
05/21/26	NWS Austin/San Antonio: Low End Severe/Flood Risk Today; Heavy Rainfall/Flooding Risk This Weekend

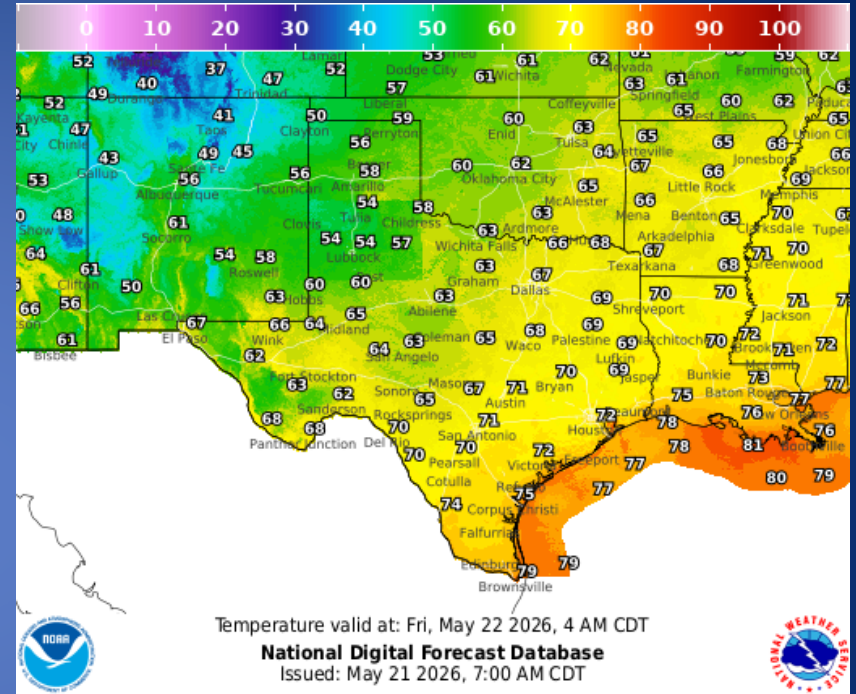
Informational Products Distributed by the State Operations Center

DATE	SUBJECT
05/21/26	NWS El Paso, TX/Santa Teresa, NM: Weather Hazards Outlook
05/21/26	Daily NWS Threat Brief for FEMA Region 6

Weather Forecast

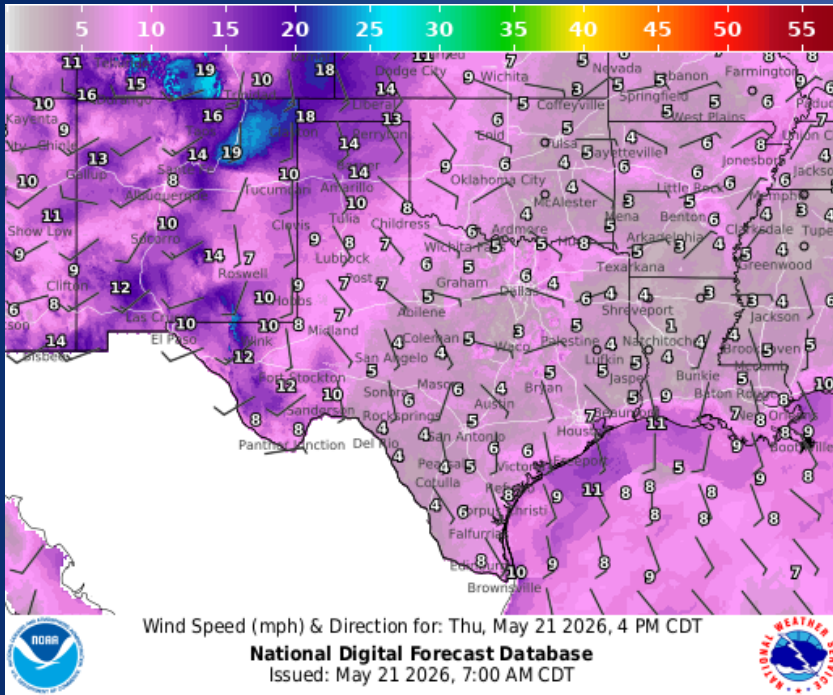


Highs

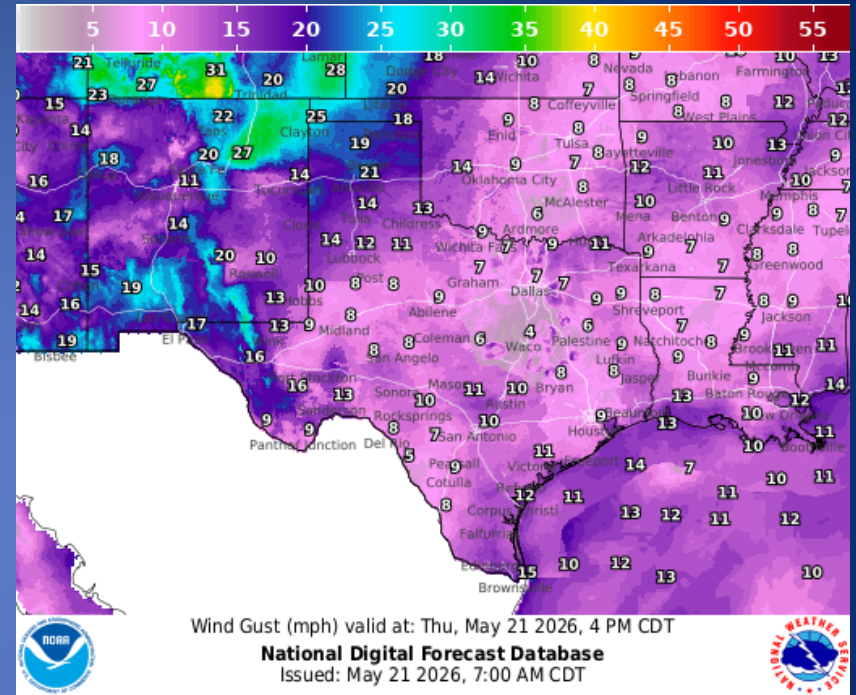


Lows

Weather Forecast

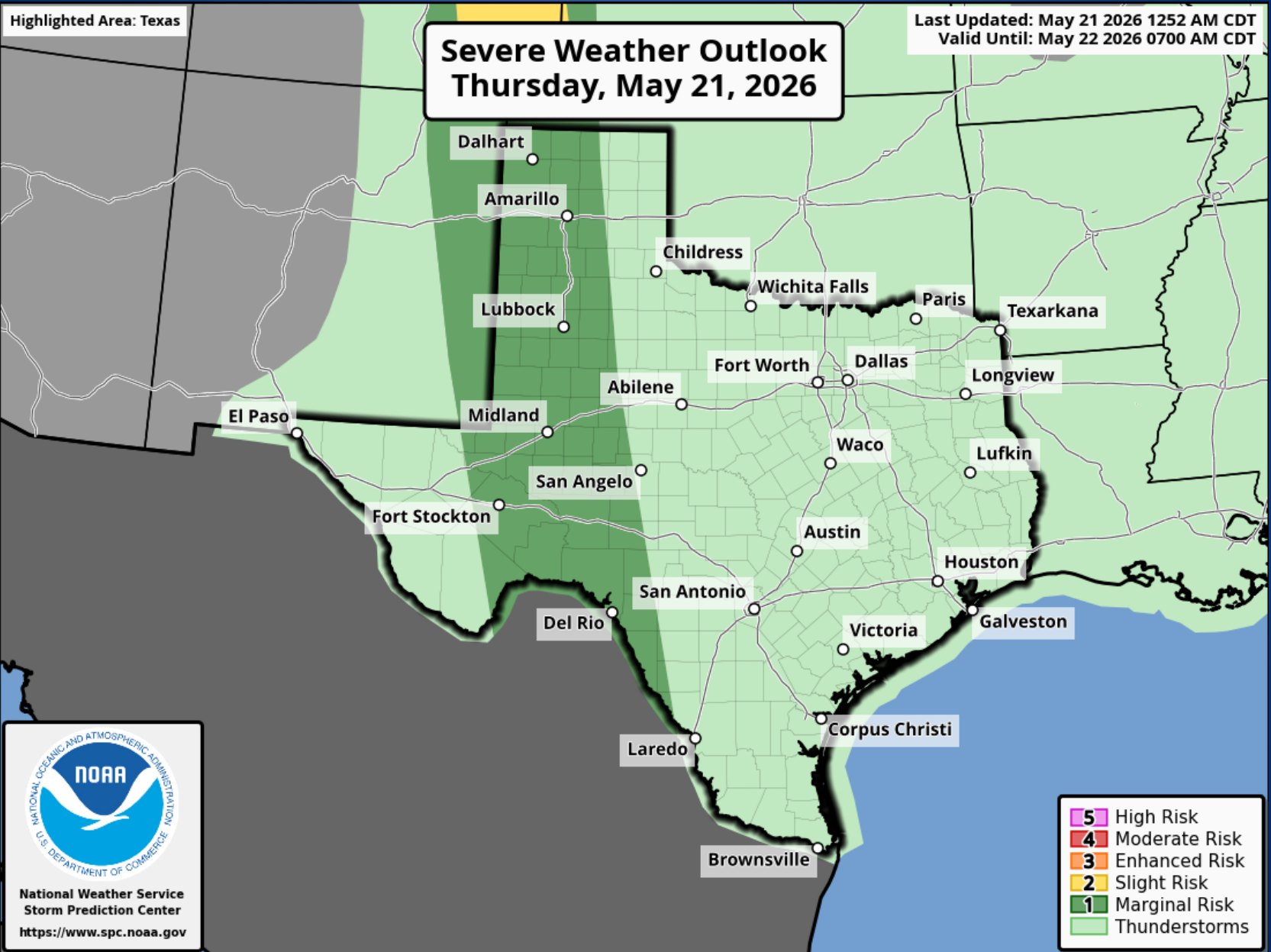


Wind Speeds



Gusts

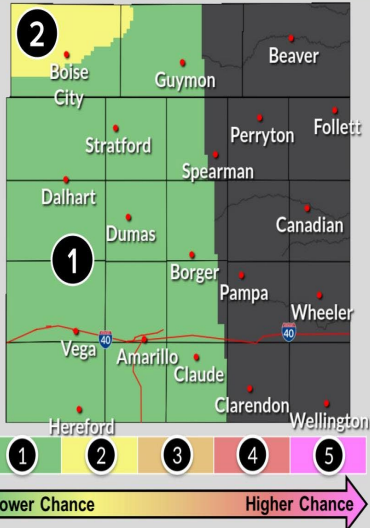
Hazardous Weather



Hazardous Weather

Severe Storm Threat Thursday

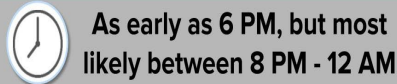
Updated:
Thu May 21, 2026 5:47 AM



Potential Hazards



Severe Storm Timing



What You Should Do



National Weather Service | Amarillo

Follow Us: @NWSAmarillo

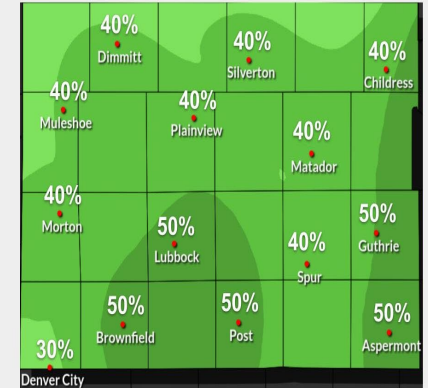
Precipitation Chances This Afternoon

weather.gov/Lubbock
Updated: Thu May 21, 2026 1:50 AM

Timing:
Late afternoon through late evening

Location:
The southern Texas Panhandle, South Plains, and Rolling Plains

Hazards:
Strong Wind Gusts
Brief Heavy Rainfall



NATIONAL WEATHER SERVICE LUBBOCK TX
Follow: @NWSLubbock

There is a low chance for Severe Thunderstorms today across the western half of the combined Panhandles. Large hail and damaging wind gusts are the main threats.

Isolated to scattered thunderstorms will be possible once again late this afternoon through the evening hours. While the threat for severe storms is low, some storms could be strong and produce wind gusts up to 50 mph.

Hazardous Weather

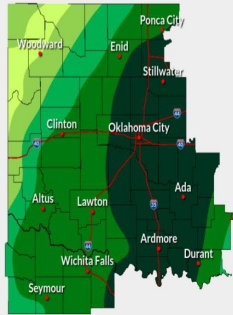
Numerous Showers and Storms Today

May 21, 2026
1:11 AM

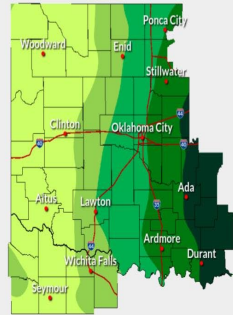
This Morning



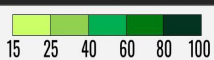
This Afternoon



This Evening



Chance of Precipitation (%)



Numerous showers and thunderstorms are expected today with the highest chances gradually shifting to the east into this evening. Lightning and heavy rainfall that may lead to flooding are the primary hazards.

Isolated Heavy Rain Potential Thursday

weather.gov/FWD
Issued Thu May 21, 2026 1:18 AM

Scattered to widespread showers and thunderstorms are expected to move east-northeast across North and Central Texas during the day Thursday.

Localized heavy rainfall may lead to an isolated **flash flooding threat**, especially Thursday afternoon and evening.

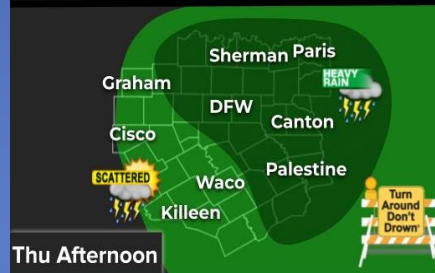


Heavy rain potential peaks in between 1 PM-8 PM



0.5-1" on average, isolated 2-3" possible

Thu Morning



Thu Afternoon



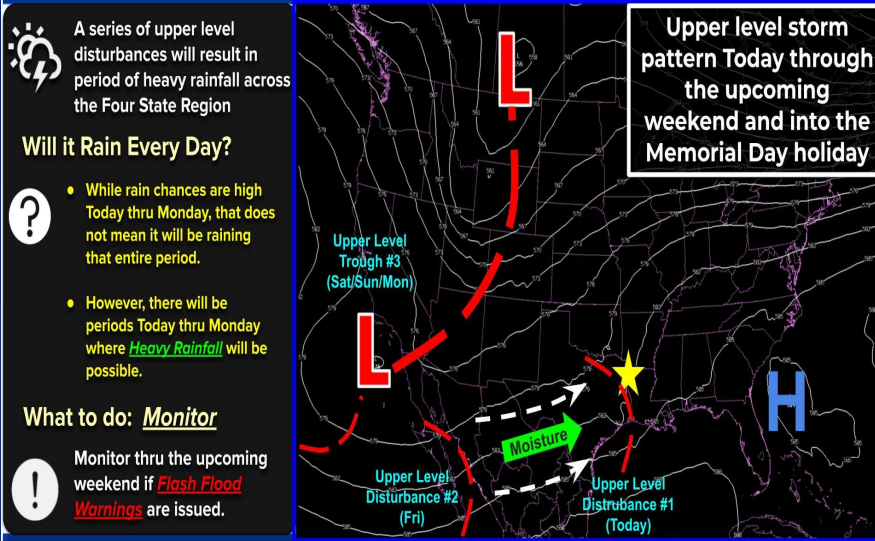
Thu Night

Numerous showers and thunderstorms are expected today. Lightning and heavy rainfall that may lead to flooding is the primary hazard.

Scattered to widespread showers and storms will move across North and Central Texas during the day Thursday bringing a localized heavy rain and flash flooding threat to parts of the region. Most locations will see 0.5-1" of rainfall through Thursday night, but a few locations may pick up 2-3" of rain. If you encounter flooded roadways, Turn Around, Don't Drown!

Hazardous Weather

Conveyor Belt of Disturbances Resulting in **Heavy Rainfall** thru Memorial Day



A series of upper level disturbances will result in period of heavy rainfall across the Four State Region

Will it Rain Every Day?

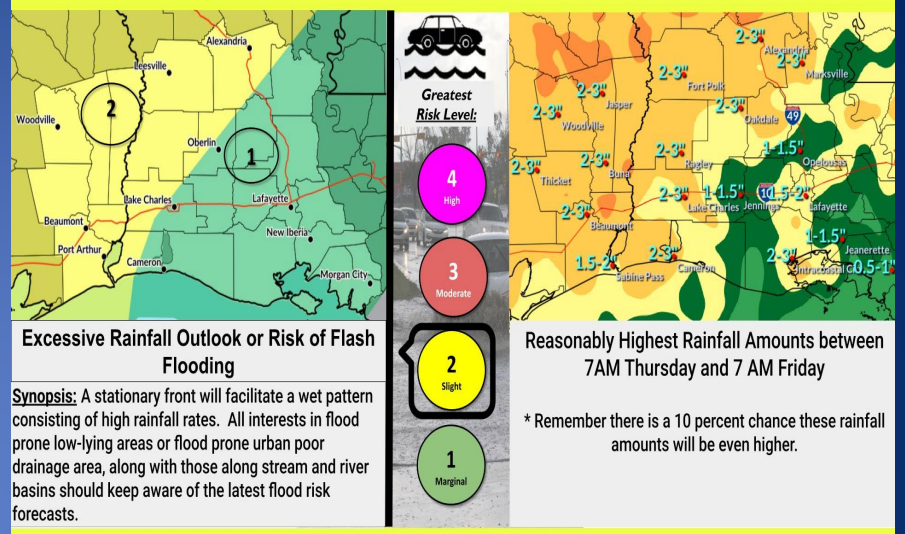
- While rain chances are high Today thru Monday, that does not mean it will be raining that entire period.
- However, there will be periods Today thru Monday where **Heavy Rainfall** will be possible.

What to do: Monitor

Monitor thru the upcoming weekend if **Flash Flood Warnings** are issued.

Excessive Rainfall Outlook–Thursday

Probability of flash flooding within 25 mi of a point between 15 and 39%



A conveyor belt of disturbances will move towards the Four State Region Today through Memorial Day, bringing with it periods of excessive heavy rainfall. This accumulating rainfall over time could result in Flash Flooding, especially across low lying and poor drainage areas.

There is both a Slight and Marginal Risk for excessive rainfall on Thursday, with widespread amounts of 1-3 inches possible.

Hazardous Weather

Heavy Rain Risk Through The Weekend

Locally Heavy Rainfall Expected

Key Messages

- Multiple rounds of showers and thunderstorms containing moderate to heavy rainfall expected through the weekend.
- **Slight Excessive Rainfall Risk (level 2 of 4)** southern/coastal zones today, entire area Saturday, and eastern zones Sunday.
- **Marginal Excessive Rainfall Risk (level 1 of 4)** north of I-10 today, most of area on Friday, and roughly along and west of I-45 on Sunday.

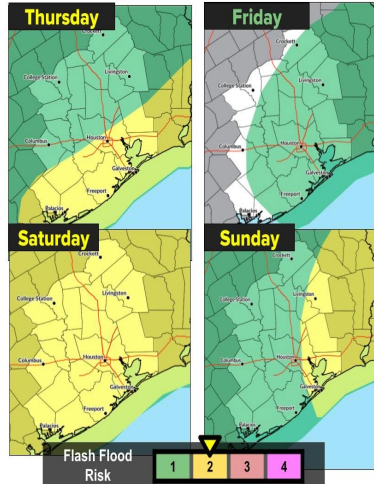
Impacts

- Localized flash flooding is the most likely impact if repeated strong storms move over the same area.
- Monitoring flood potential for rivers/streams/bayous.

Actions

- Remain weather-aware and stay tuned for forecast updates!

Excessive Rainfall Outlook



Updated: Thu May 21, 2026 3:48 AM



weather.gov/Houston

National Weather Service - Houston/Galveston, TX

Follow: @NWSHouston

Flood Watch

Turn around. Don't drown.
Latest info at weather.gov/corpuschristi



South Texas



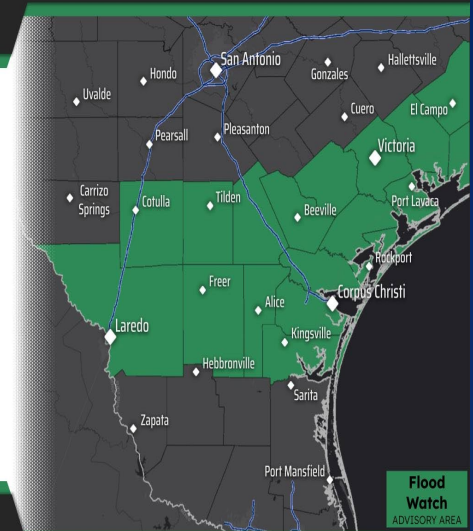
Late Tonight through Monday Evening



All of South Texas



- Most likely additional rainfall 2 - 3" west, 3-4" east with isolated 4 - 6"+ amounts.
- Heavy rain may lead to flooding of low-lying areas, rivers/creeks, and roads.



NATIONAL WEATHER SERVICE
CORPUS CHRISTI

Follow: @NWSCorpus

Updated: May 20, 2026

Multiple rounds of showers and thunderstorms containing moderate to heavy rainfall expected through the weekend. Locally heavy rainfall capable of at least minor flooding is expected. River rises to action and minor flood state expected by the weekend.

A flood watch has been issued for all of South Texas beginning late tonight and continuing through Monday. Multiple rounds of showers and storms are expected over the next 5 days, and with the rain we have already seen, flash flooding will be a concern.

Hazardous Weather

Potential for Isolated Flash Flooding This Weekend

Excessive Rainfall Outlook
Saturday Sunday

Probability of excessive rainfall leading to flash flooding:
■ High Risk, At least 70%
■ Moderate Risk, At least 40%
■ Slight Risk, At least 15%
■ Marginal Risk, At least 5%

* Within 25 miles of a point. May not represent localized flooding threat over burn scars.

Key Messages

- Locally heavy rainfall across Deep South Texas is **possible Saturday through Sunday**.
 - ◆ Widespread amounts: 1-2 inches
 - ◆ Locally: 3-4 inches

What We're Watching

- A stalling frontal boundary to the north will bring widespread rain chances (40-70%) across Deep South Texas over the weekend, with the best chances (50-70%) Saturday night.
 - ◆ The axis of highest rainfall amounts are to our north.
 - ◆ Check back for updates to the forecast.

Actions

Never Cross Flooded Roads

Plan Now!

Have Multiple Ways To Receive Warnings

NATIONAL WEATHER SERVICE BROWNSVILLE/RCV

Follow: @NWSBrownsville

weather.gov/**bro**

Updated: Thu May 21, 2026

There is a **Slight Risk (Level 2 of 4)** for excessive rainfall across much of Deep South Texas on Saturday. Meanwhile, on Sunday, there is a **Marginal Risk (Level 1 of 4)** for excessive rainfall across much of the area. Rainfall over this time period will most likely be between 1 to 2 inches, with locally heavier amounts of 3 to 4 inches. Continue to check back for updates to the forecast.

Isolated Severe Storm Potential Today

Up to a **Level 1 of 5** risk

Severe Weather Outlook
Thursday, May 21, 2026

Legend:
■ High Risk
■ Moderate Risk
■ Enhanced Risk
■ Slight Risk
■ Marginal Risk
■ Thunderstorms

This afternoon and tonight

LARGE HAIL

GUSTY TO DAMAGING WINDS

LIGHTNING

LOCALLY HEAVY RAIN

Outdoor plans? Stay weather aware.

Have multiple ways to receive weather warnings.

National Weather Service Austin / San Antonio

@ weather.gov/EWX

Follow: @NWSSanAntonio

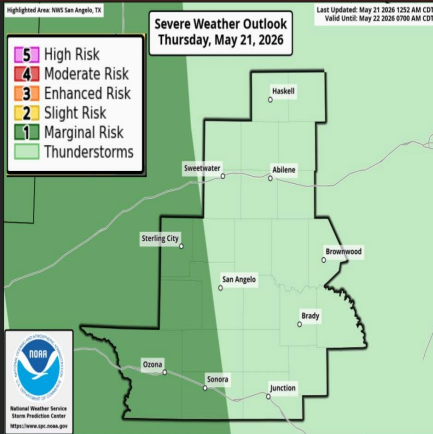
Updated: Thu May 21, 2026 2:32 AM

There is a **Level 1 of 5 Risk** for severe thunderstorms mainly for late this afternoon and evening. Any storm may be able to produce strong wind gusts and large hail around 1 inch. Have a way to receive warning information!

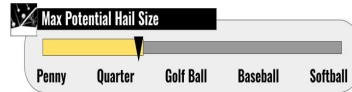
Hazardous Weather

Severe Thunderstorm Outlook for this Afternoon and Tonight

Highest Local Risk: **Slight** (Level 2 out of 5)



Timing: Afternoon thru Evening

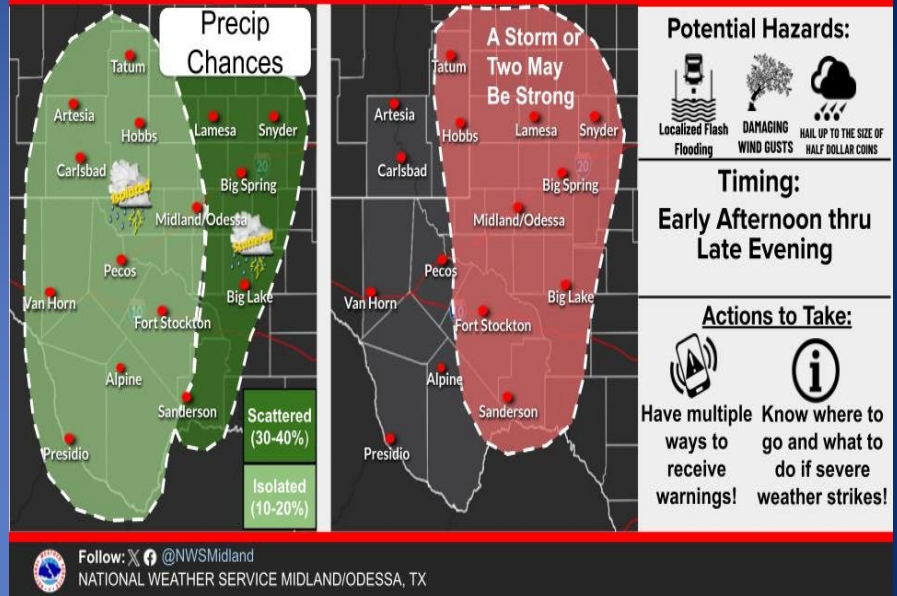


- Have multiple ways to receive warnings
- Have a severe weather safety plan ready
- Monitor local forecasts from your preferred weather source

National Weather Service • San Angelo
weather.gov/SJT
Updated: Thu May 21, 2026 3:52 AM

More Storms for Some Today

weather.gov/Midland
Updated: Thu May 21, 2026 3:16 AM



Scattered showers and thunderstorms will be developing midday. Isolated thunderstorms could become severe with large hail and damaging winds in the Concho Valley southward to the I-10 corridor early afternoon through early evening.

Another round of storms is expected today. Not all highlighted areas will see storms. A storm or two may become strong, though most locations will not see any severe weather. Repeated heavy rainfall over similar locations may lead to localized flash flooding. Remain weather aware today!

Weather Advisory/Statement/Watch/Warning Issued

DATE	WARNING TYPE	LOCATION
05/20/26	Special Marine Warning	Brazoria, Cameron, Chambers, Galveston, and Matagorda Counties
05/20/26	Flood Advisory	Brazoria, Fort Bend, Galveston, Harris, Kimble, Matagorda, Menard, Starr, Sutton, and Wharton Counties
05/20/26	Flash Flood Warning	Andrews, Brazoria, Brewster, Daeson, Ector, Gaines, Glasscock, Kimble, Martin, Mason, Matagorda, Pecos, and Reagan Counties
05/20/26	Special Weather Statement	Andrews, Borden, Brewster, Concho, Crane, Crockett, Duval, Ector, Gaines, Hockley, Howard, Hudspeth, Jim Hogg, Kimble, Lynn, Martin, Mason, McCulloch, Menard, Midland, Pecos, Reagan, Schleicher, Scurry, Starr, Sutton, Terry, Upton, Webb, and Yoakum Counties
05/20/26	Severe Thunderstorm Warning	Brewster, Crane, Crockett, Ector, Jeff Davis, Kimble, Mason, McCulloch, Menard, Pecos, Schleicher, Sutton, and Terrell Counties
05/20/26	Airport Weather Warning	Midland, Potter, and Randall Counties
05/20/26	Severe Thunderstorm Watch	Brewster, Jeff Davis, Pecos, Presidio, and Terrell Counties

Weather Advisory/Statement/Watch/Warning Issued

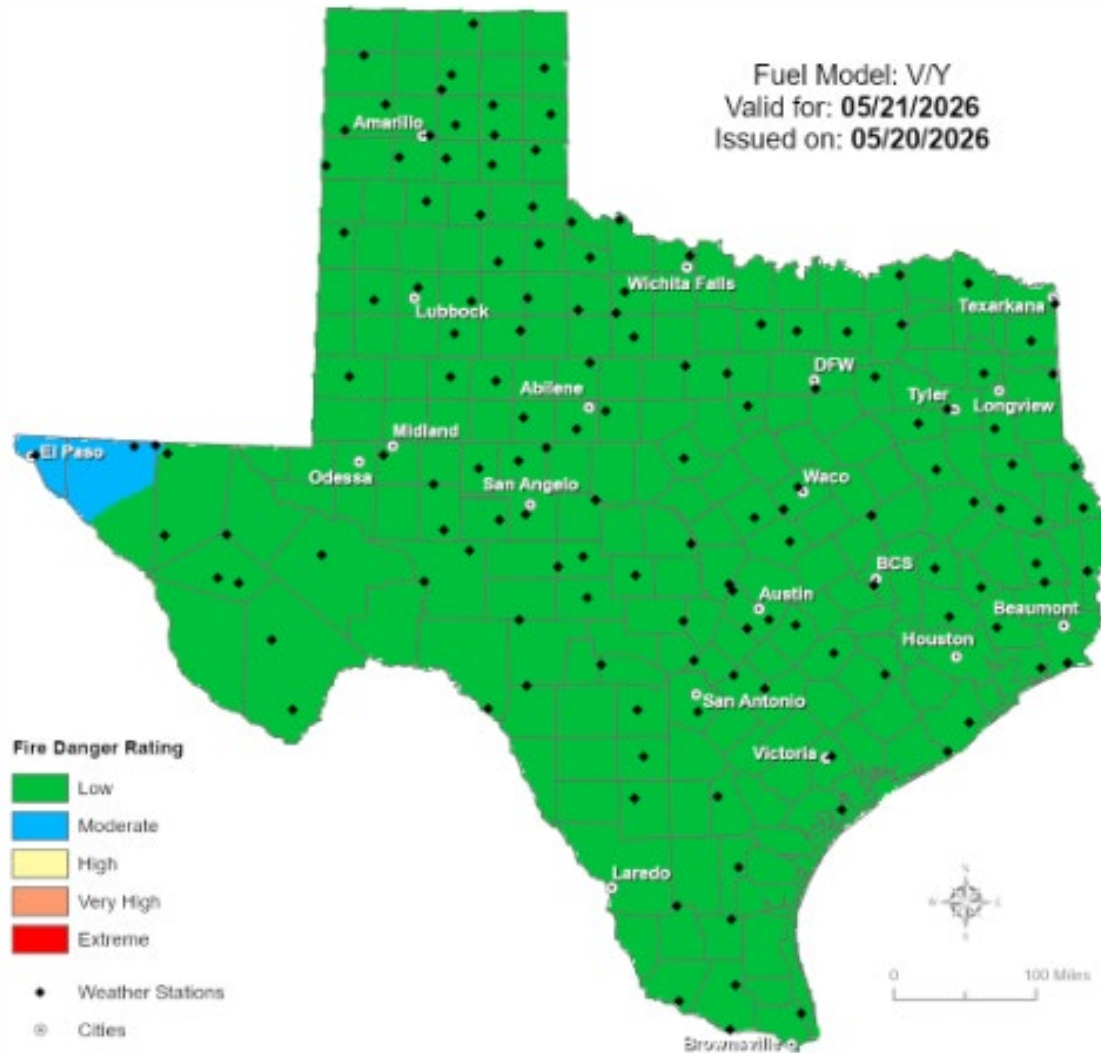
DATE	WARNING TYPE	LOCATION
05/20/26	Blowing Dust Advisory	El Paso County
05/21/26	Rip Current Statement	Brazoria, Chambers, Galveston, Harris, and Matagorda Counties
05/20/26	Flood Watch	Aransas, Bee, Brazoria, Calhoun, Duval, Fort Bend, Galveston, Goliad, Jackson, Jim Wells, Kleberg, La Salle, Live Oak, Matagorda, McMullen, Nueces, Refugio, San Patricio, Victoria, Webb, and Wharton Counties
05/21/26	Special Weather Statement	Aransas, Brooks, Cameron, Duval, Edwards, Gillespie, Hidalgo, Jim Hogg, Jim Wells, Kenedy, Kleberg, La Salle, Llano, Nueces, Real, San Patricio, Starr, Webb, Willacy, and Zapata Counties
05/21/26	Flash Flood Warning	Aransas, Calhoun, Duval, Goliad, Jim Wells, Kleberg, Nueces, Refugio, San Patricio, Victoria, and Webb Counties
05/21/26	Flood Advisory	Bee, Brooks, Duval, Edwards, Goliad, Hidalgo, Jim Hogg, Jim Wells, Medina, Real, Refugio, San Patricio, Starr, Uvalde, Webb, and Zapata Counties
05/21/26	Severe Thunderstorm Warning	Aransas, Duval, Hidalgo, Jim Wells, Kleberg, Nueces, Real, San Patricio, and Starr Counties

Weather Advisory/Statement/Watch/Warning Issued

DATE	WARNING TYPE	LOCATION
05/21/26	Airport Weather Warning	Bexar and Nueces Counties
05/21/26	Tornado Warning	Duval, Jim Wells, and Kleberg Counties
05/21/26	Special Marine Warning	Aransas, Brazoria, Calhoun, Cameron, Galveston, Jackson, Kenedy, Kleberg, Matagorda, Nueces, Refugio, San Patricio, and Willacy Counties
05/21/26	Fog Advisory	Armstrong, Carson, Deaf Smith, Oldham, Potter, and Randall Counties
05/21/26	Flood Watch	Brooks, Cameron, Hidalgo, Jim Hogg, Kenedy, Starr, Willacy, and Zapata Counties

Fire Danger Forecast

Forecast Fire Danger

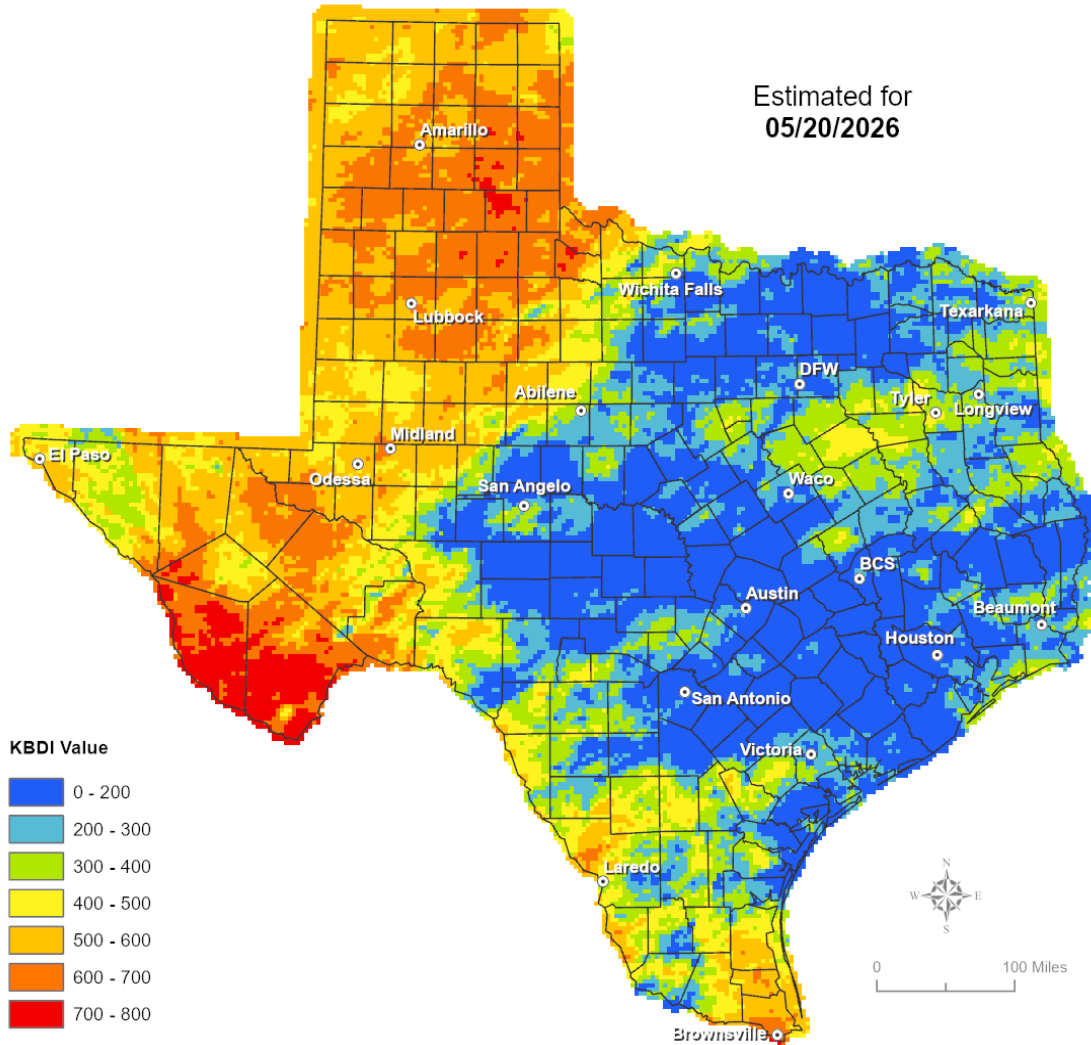


Keetch-Byram Drought Index

Keetch-Byram Drought Index

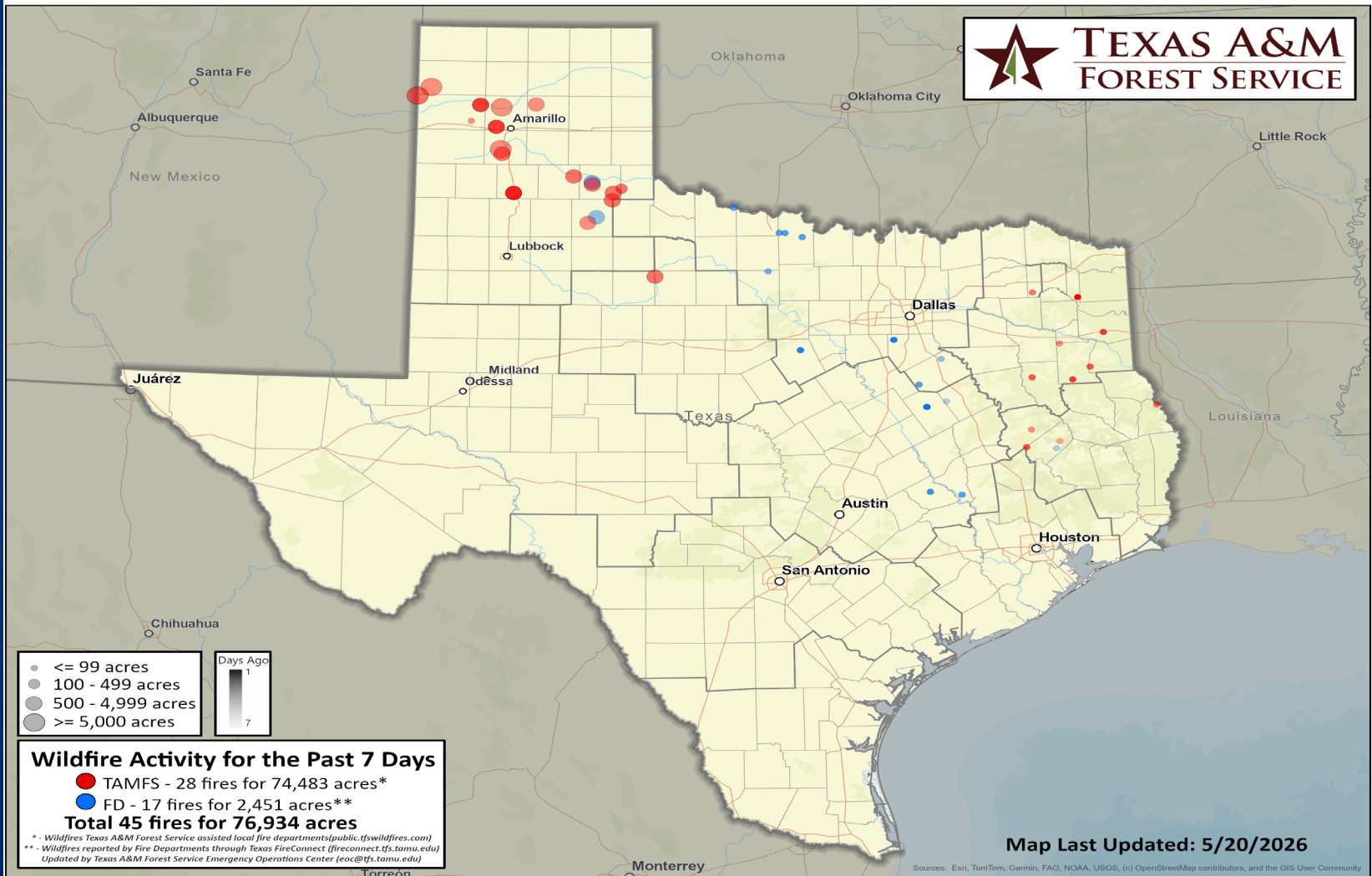
(4 km x 4 km resolution)

Estimated for
05/20/2026



Fire Activity (*Last 24 Hours)

Report of 693 (+2) fires and 104,134 (+1) acres have been burned this year. There are 91 (No Change) counties with burn bans. The Keetch–Byram Drought Index list contains 85 (No Change) counties with an average over 400.



Training

DATES		TITLE	COURSE	LOCATION
05/20/26	05/21/26	Community Mass Care and Emergency Assistance	G-108	Houston
05/20/26	05/22/26	Texas Public Information Officer	T-PUB4033	Austin
05/21/26	05/22/26	Advanced Incident Command System for Complex Incidents	G-400	San Antonio
05/21/26	05/21/26	Executive Guide Public Officials Workshop	T-PUB200	Mission

Statewide Significant Events

DATES		LOCATION	EVENT
05/21/26	05/24/26	McKinney	CJ Cup Byron Nelson Golf Tournament
05/21/26	05/22/26	Houston	Graduation- Pasadena ISD

Exercises

DATES		AGENCY/LOCATION	TYPE: EXERCISE NAME
05/21/26	05/21/26	Virtual	Tabletop: SETRAC Emergency Preparedness South
05/21/26	05/21/26	City of Mission/Mission Texas	Tabletop: Flooding TTX