FEMA

Prepared by
Mark Wiley

FEMA Region 6 Weather Threat Briefing

Thursday, November 26, 2026

Disclaimer: The purpose of this briefing is to provide a ***Regional*** weather threat assessment and is meant as a general overview. County/Parish decision makers should consult their local NWS forecast offices for the latest detailed, local weather information. To find your local NWS forecast office, go to www.weather.gov/srh.

Summary

- **Winter: Light snow this morning over NE AR with up to half an inch of accumulation.**

- **Tropical: No development is expected in the next 7 days.**

FEMA Region 6 Threat Matrix

Next 7 days

	Thursday, Nov 26	Friday, Nov 27	Saturday, Nov 28	Sunday, Nov 29	Monday, Nov 30	Tuesday, Dec 1	Wednesday, Dec 2
Severe Storms							
Heavy Rain / Flash Flooding							
Winter Weather	NE AR (A.M.)						
Fire Weather							
Tropical							
River Flooding							

Threat levels are based on FEMA Region 6 criteria. State or local threat level criteria may differ.

For more details on the colors in the threat matrix refer to the last slide in this briefing.

Risk Levels	Little to None	Minor	Moderate	Major	Extreme

Current Radar/Hazards

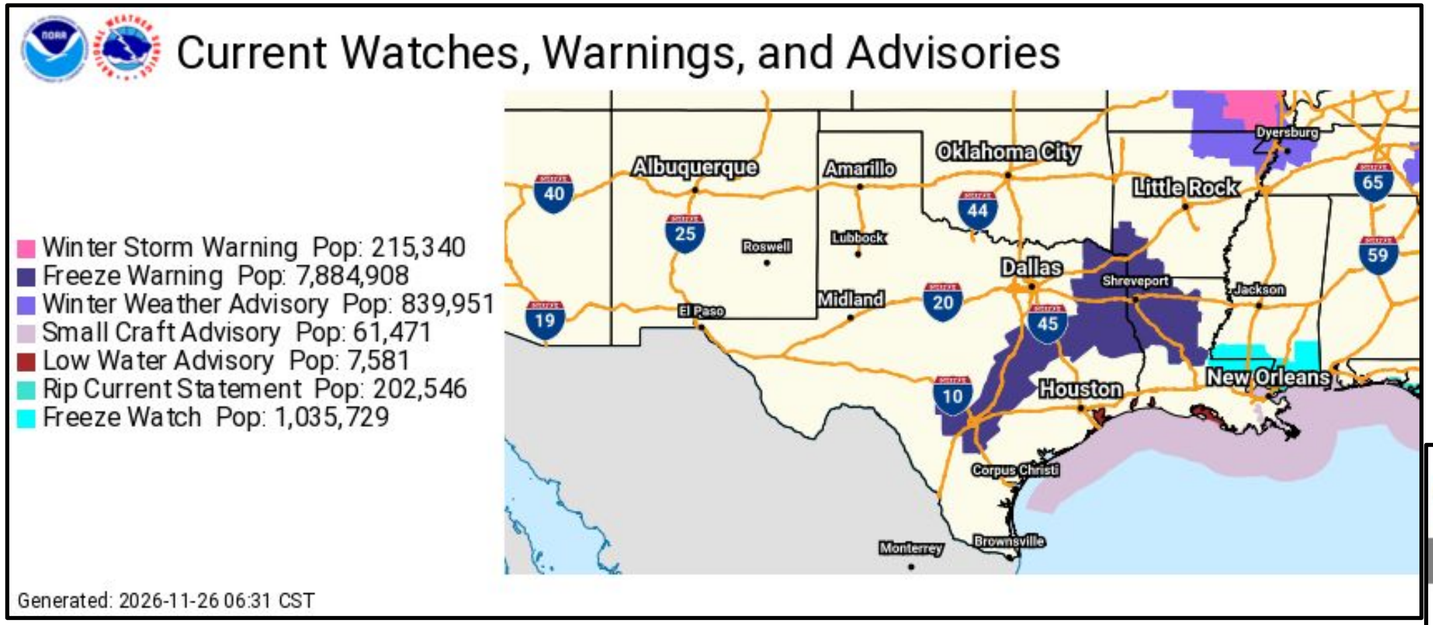

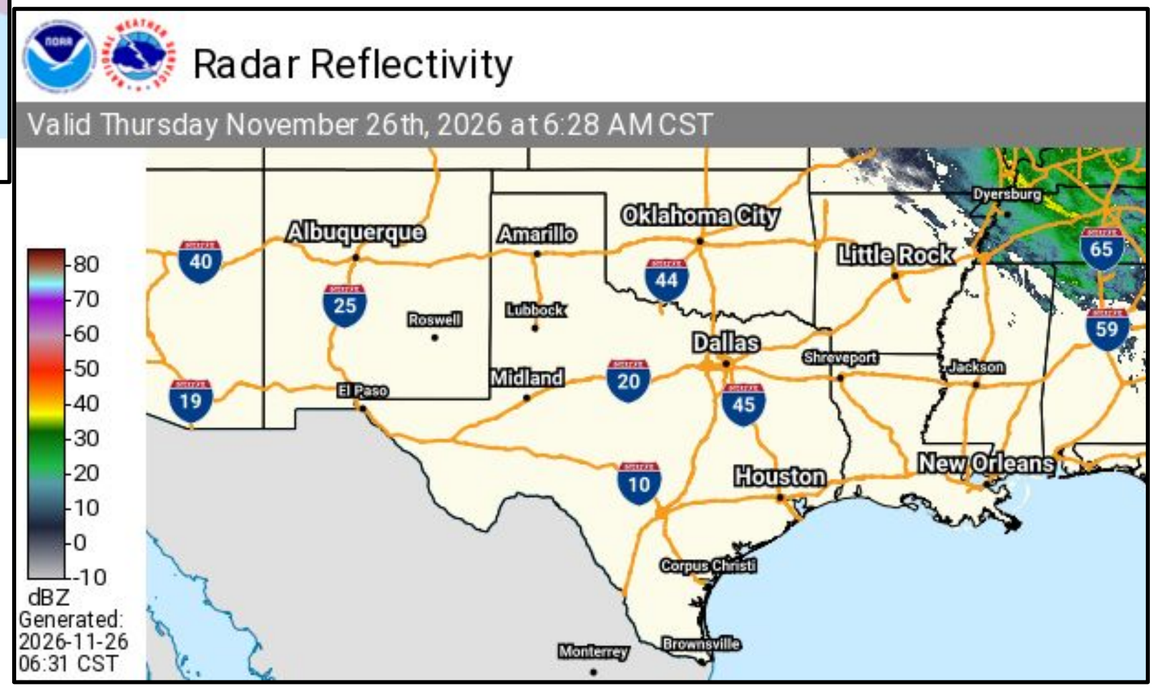

Winter Weather Advisory for NE AR through this morning with up to half an inch of snow.

5-Day Precipitation Forecast & River Flood Status

Note: Even though the image displays 5 days of forecasted rainfall, river forecasts only include 1-2 days of rainfall

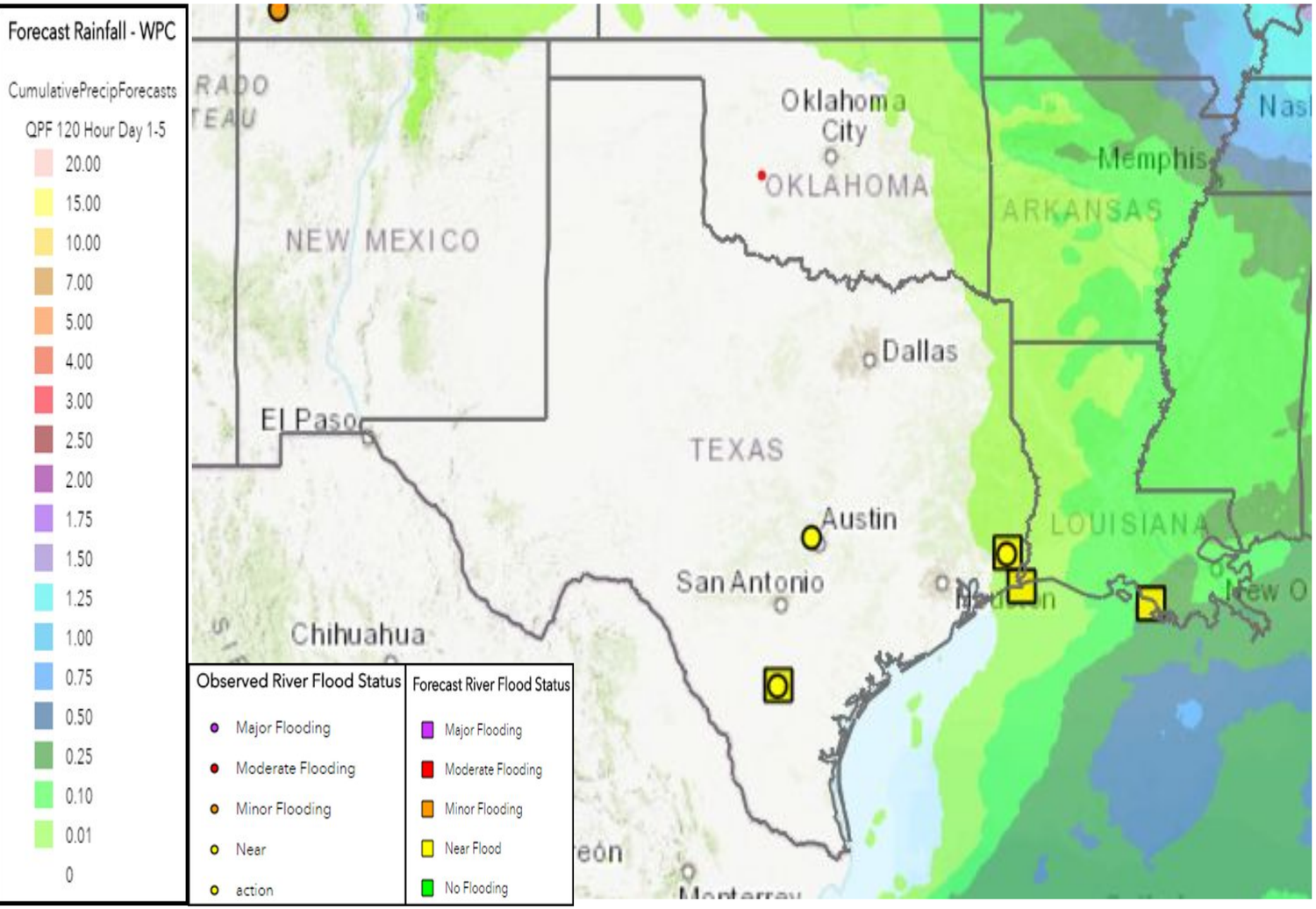

No observed or forecast river flooding.

Note: Numerical levels (e.g. level 1 of 4) will not be assigned to riverine flooding due to the varying levels of impacts across flood categories.

Today's Weather

Forecast Chart

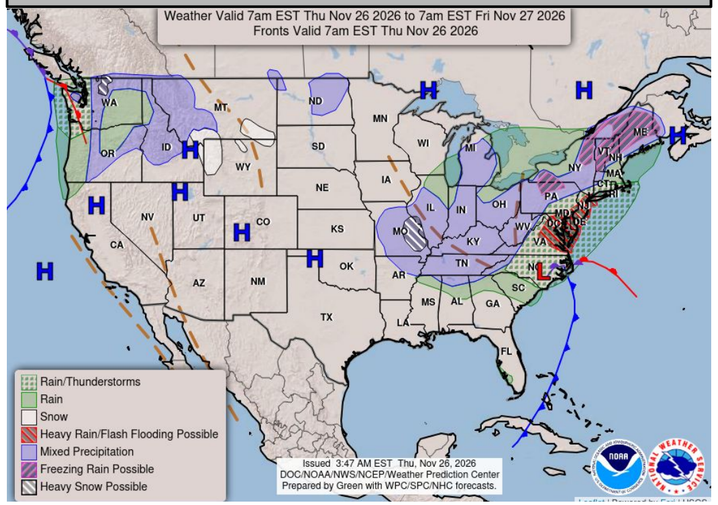

Forecast Rainfall

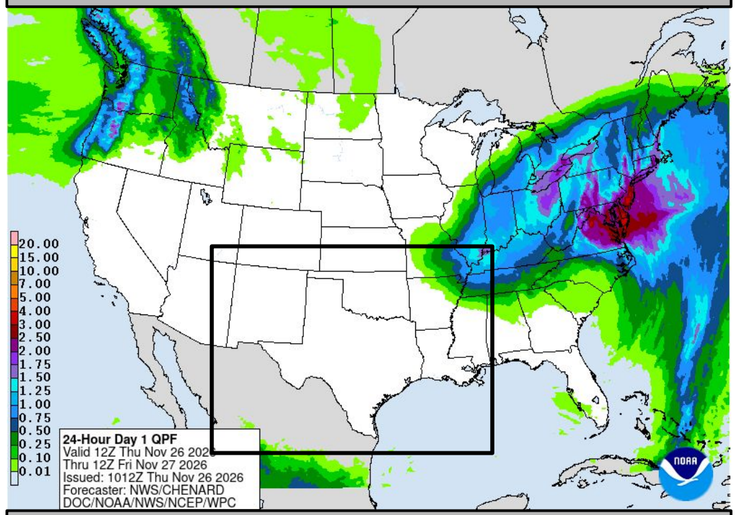

Severe Weather Outlook

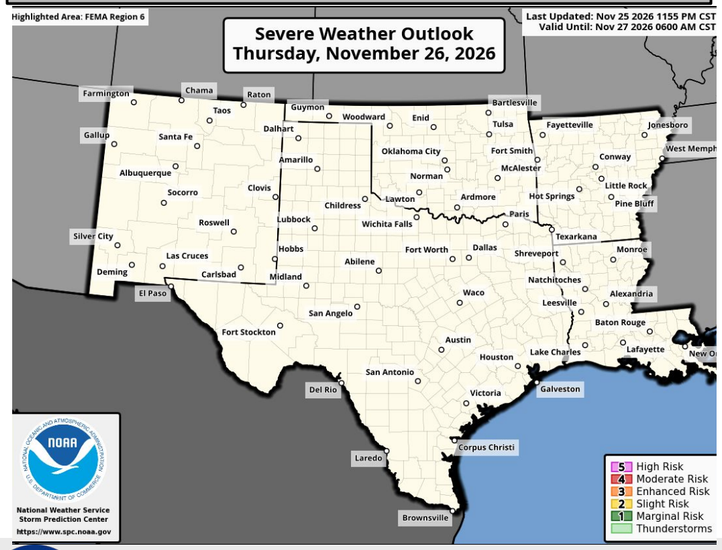

Excessive Rainfall Outlook

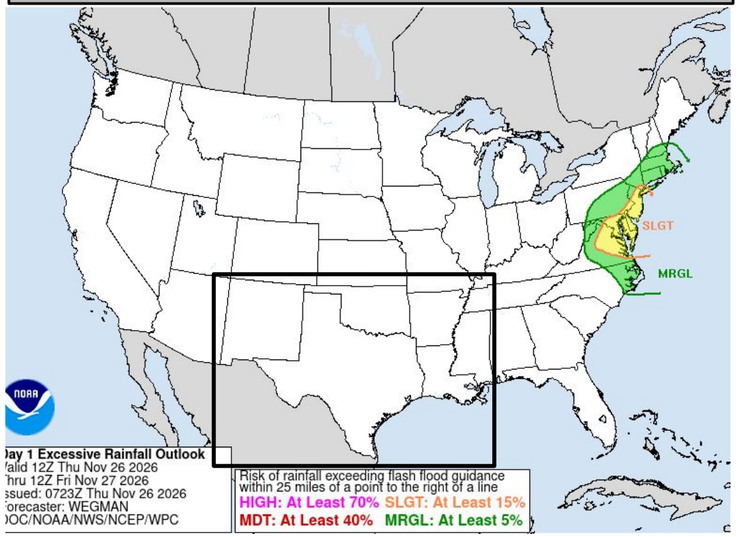

Light snow this morning with up to half an inch of accumulation.

Tomorrow's Weather

Forecast Chart

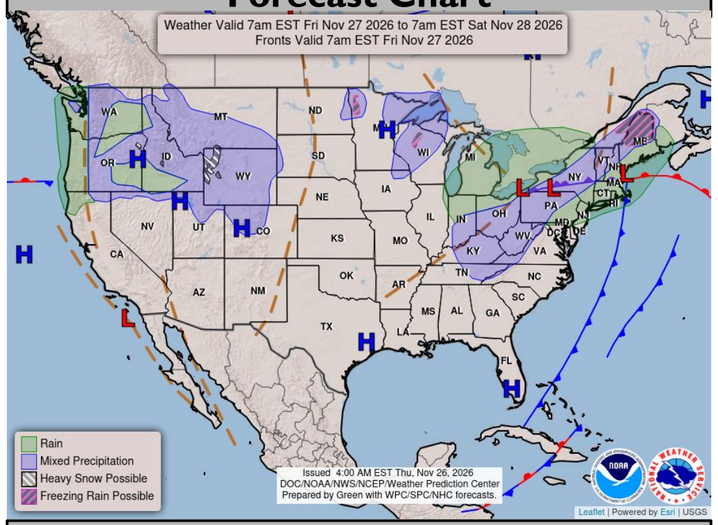

Forecast Rainfall

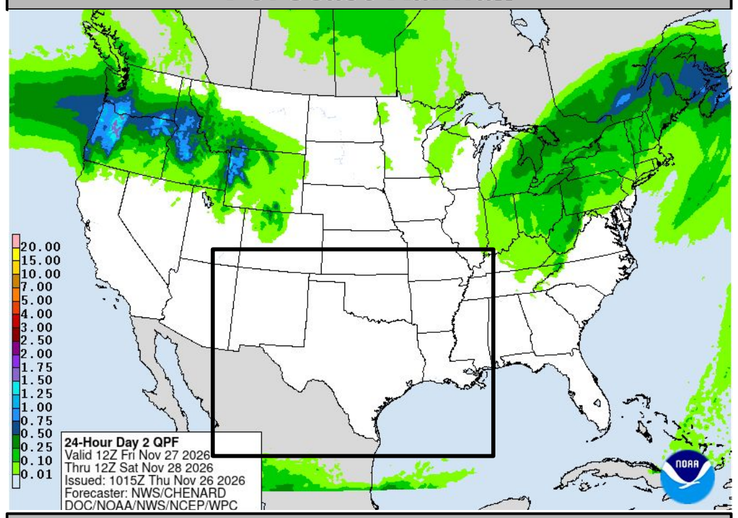

Severe Weather Outlook

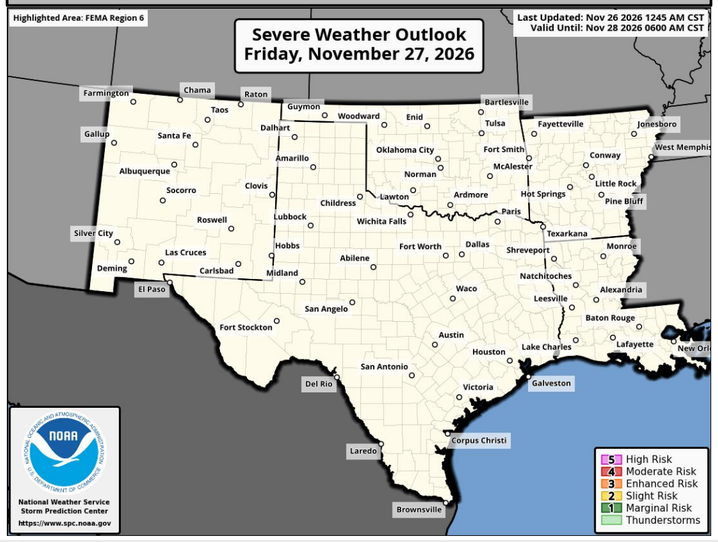

Excessive Rainfall Outlook

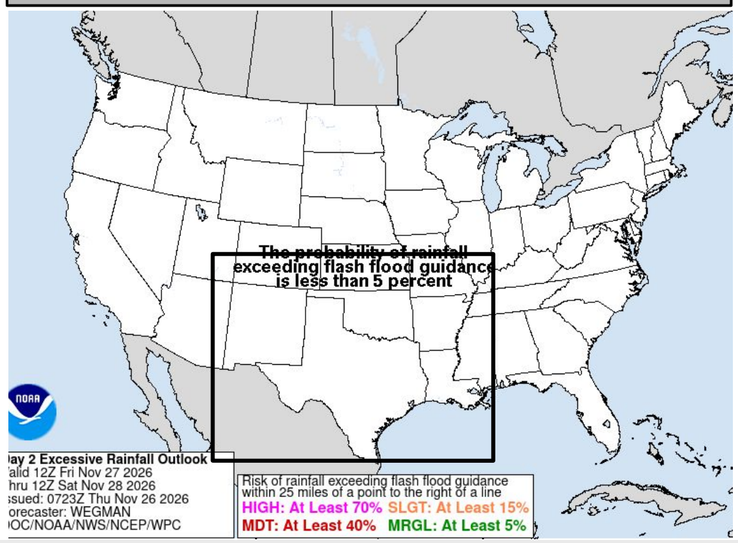

No significant weather expected.

Burn Scar Flash Flooding information on Burn Scar Matrix slides

Saturday's Weather

Forecast Chart

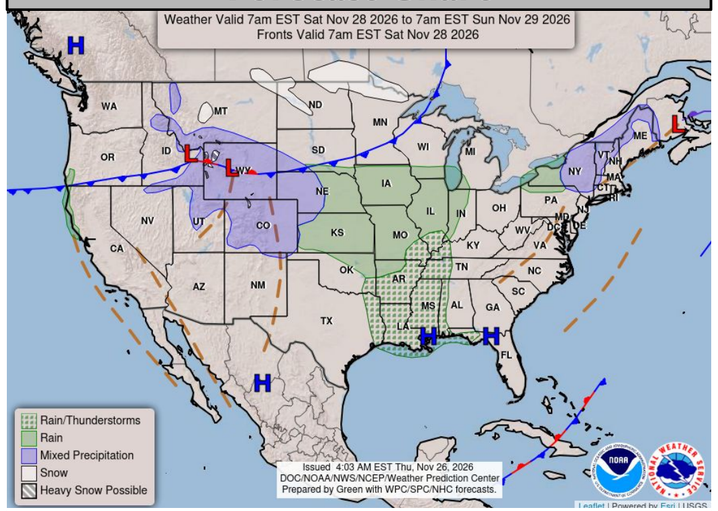

Forecast Rainfall

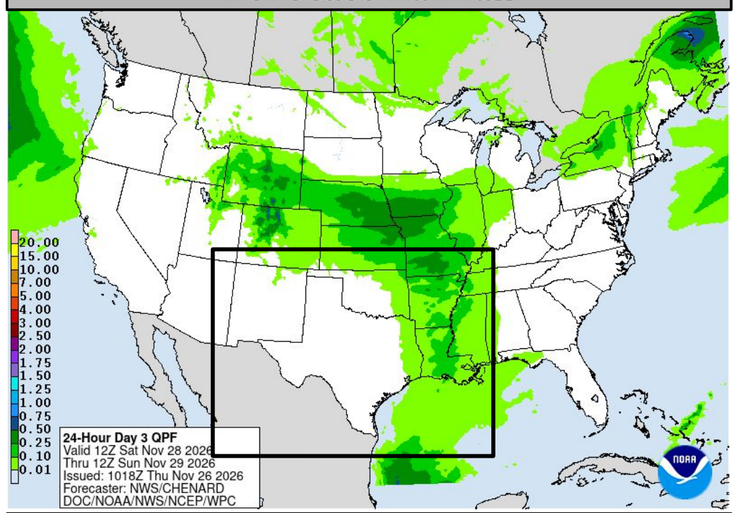

Severe Weather Outlook

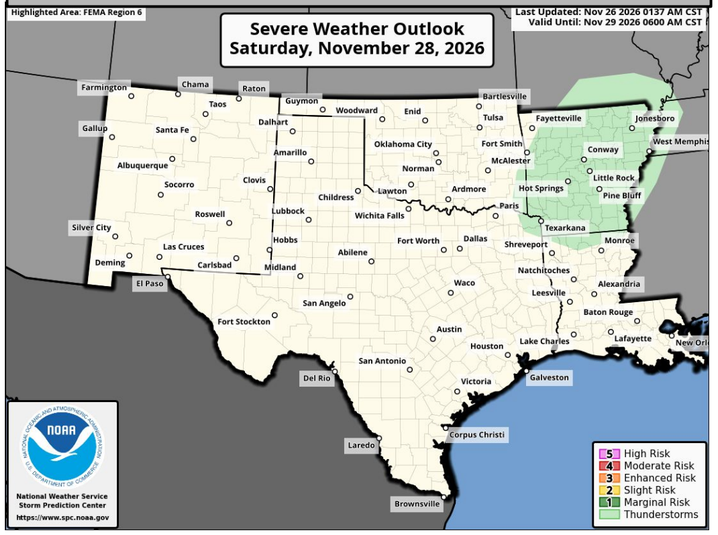

Excessive Rainfall Outlook

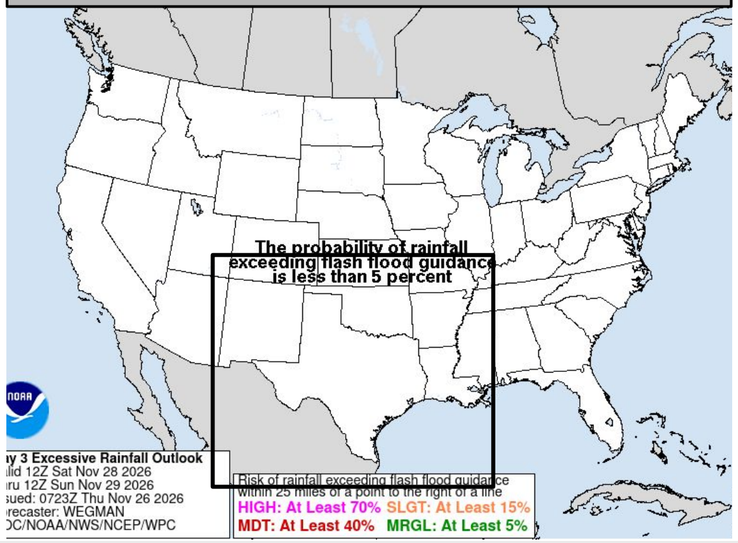

No significant weather expected.

Burn Scar Flash Flooding information on Burn Scar Matrix slides

Sunday's Weather

Forecast Chart

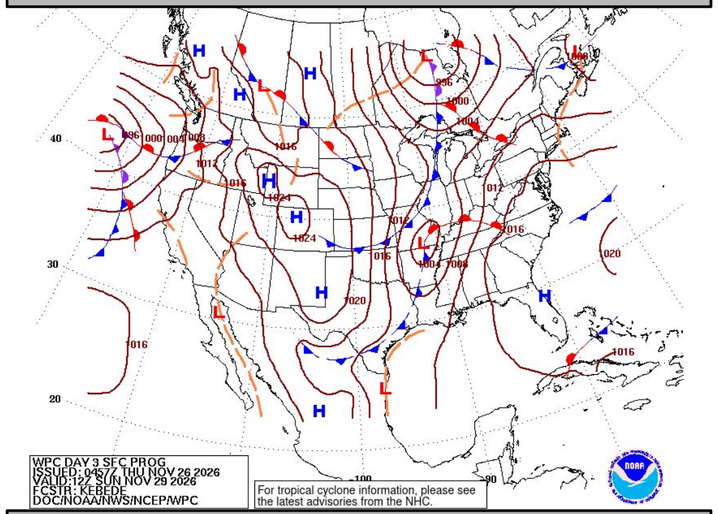

Forecast Rainfall

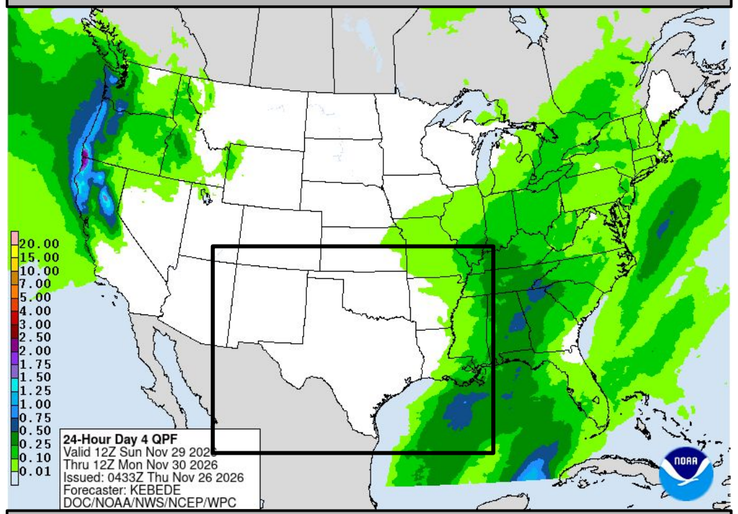

Severe Weather Outlook

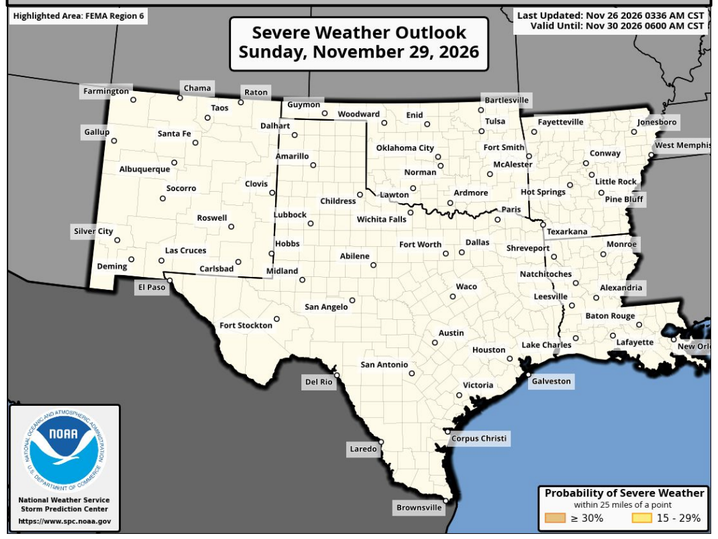

Excessive Rainfall Outlook

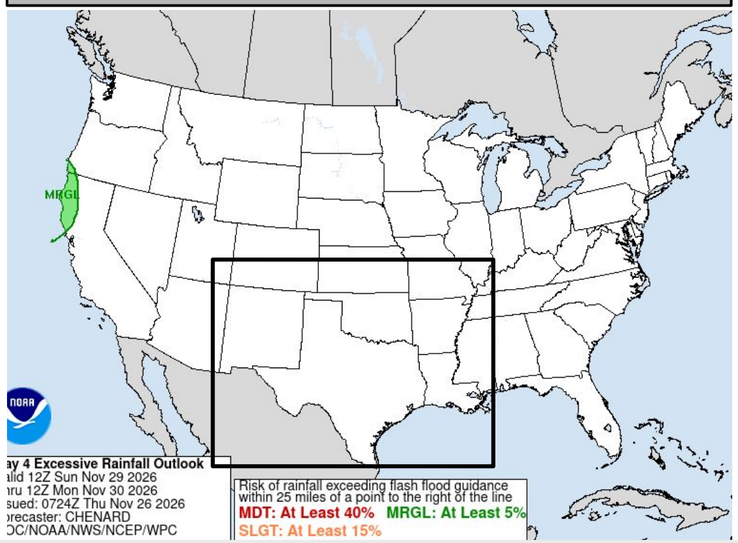

No significant weather expected.

Burn Scar Flash Flooding information on Burn Scar Matrix slides

Monday's Weather

Forecast Chart

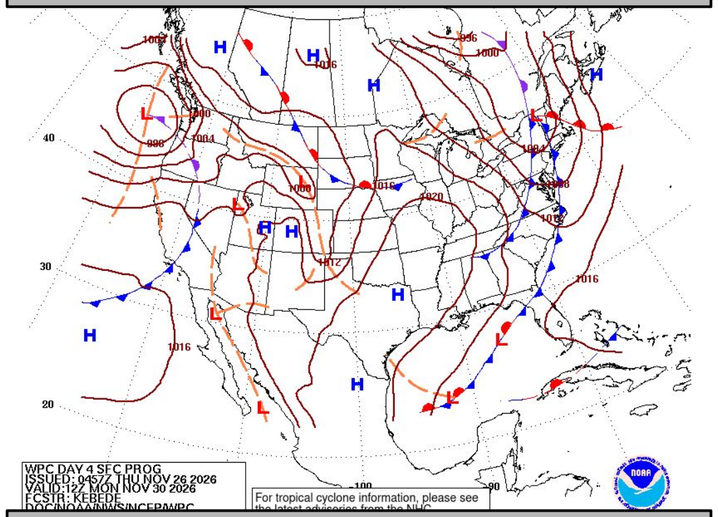

Forecast Rainfall

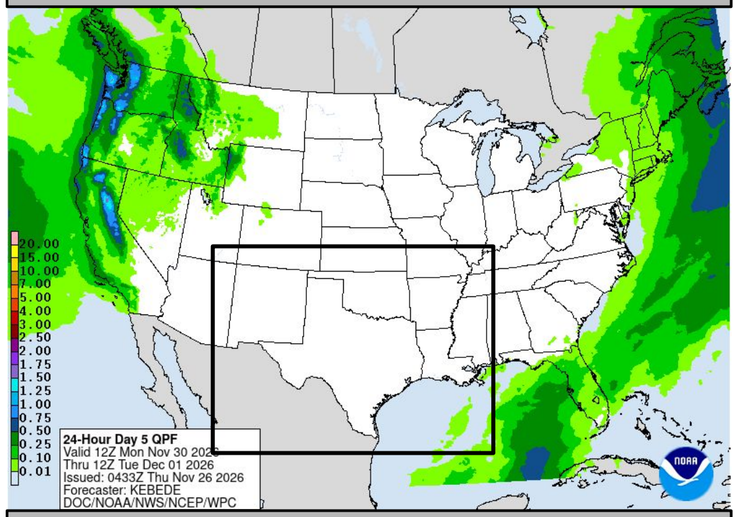

Severe Weather Outlook

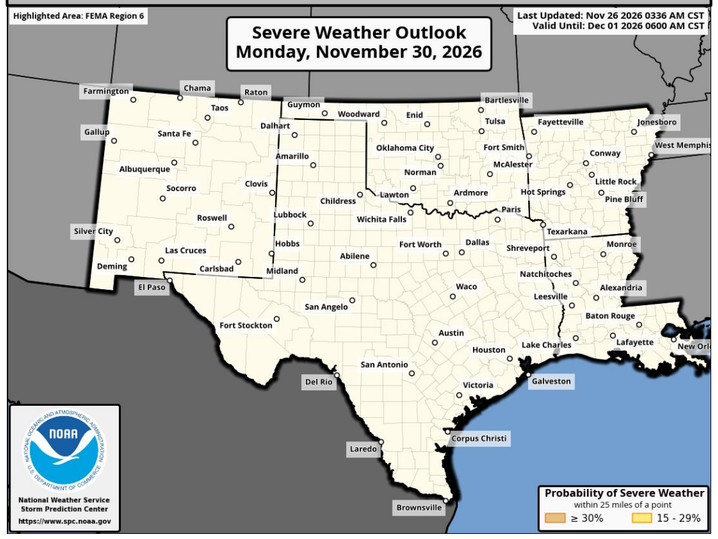

Excessive Rainfall Outlook

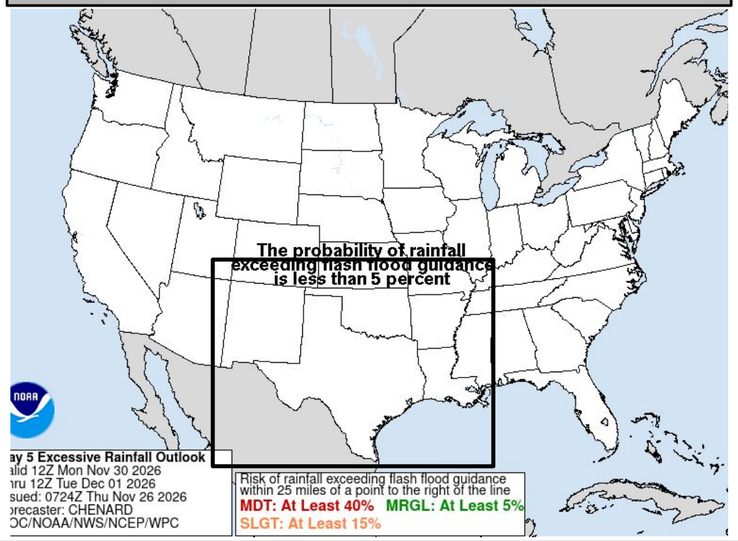

No significant weather expected.

Burn Scar Flash Flooding information on Burn Scar Matrix slides

Tuesday's Weather

Forecast Chart

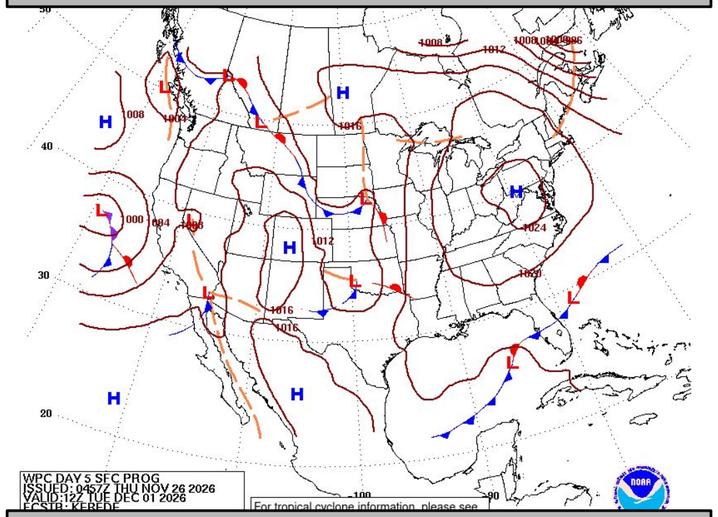

Forecast Rainfall

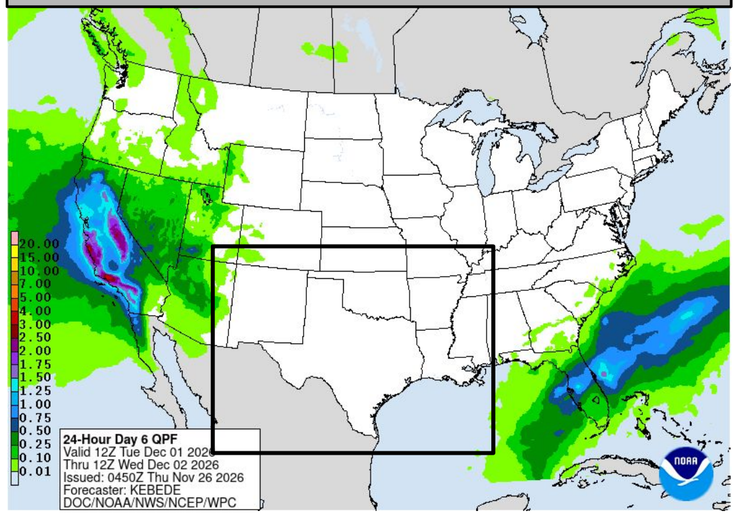

No significant weather expected.

Severe Weather Outlook

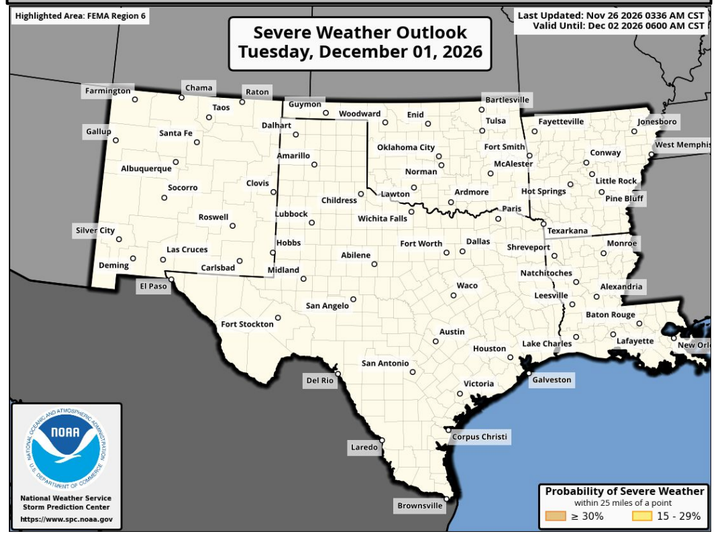

Excessive Rainfall Outlooks not available beyond Day 5

Wednesday's Weather

Forecast Chart

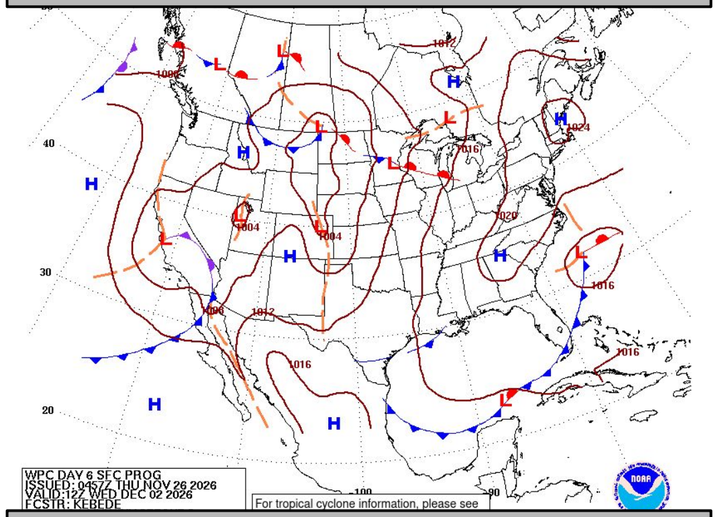

Forecast Rainfall

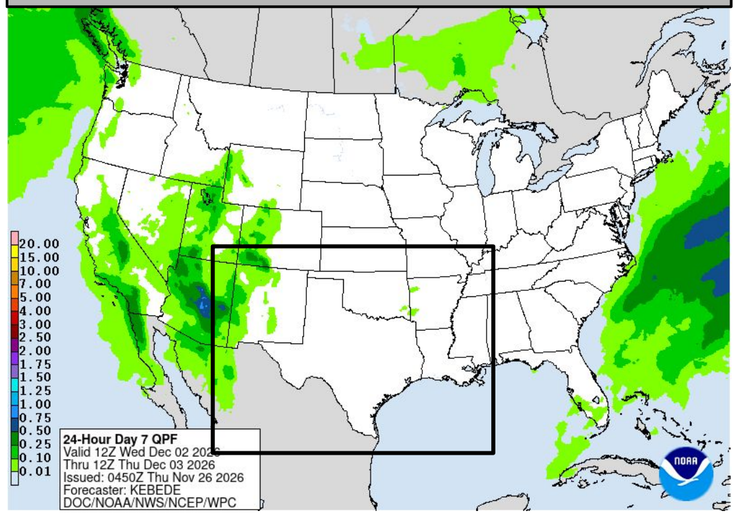

No significant weather expected.

Severe Weather Outlook

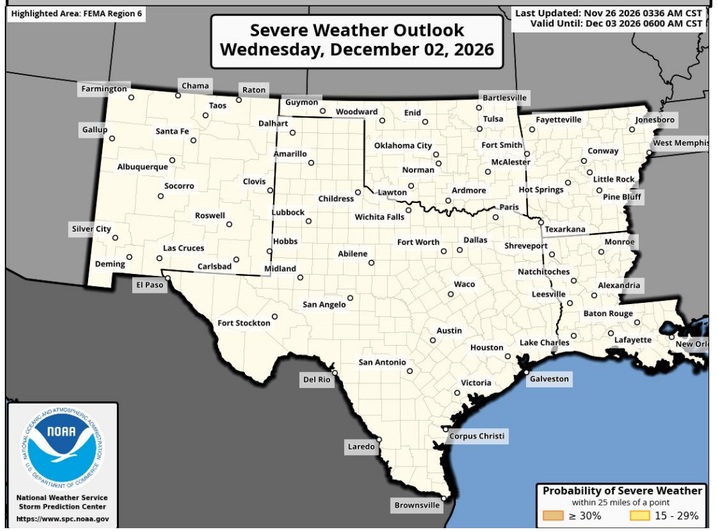

Excessive Rainfall Outlooks not available beyond Day 5

“Day 3-7” Hazards Outlook

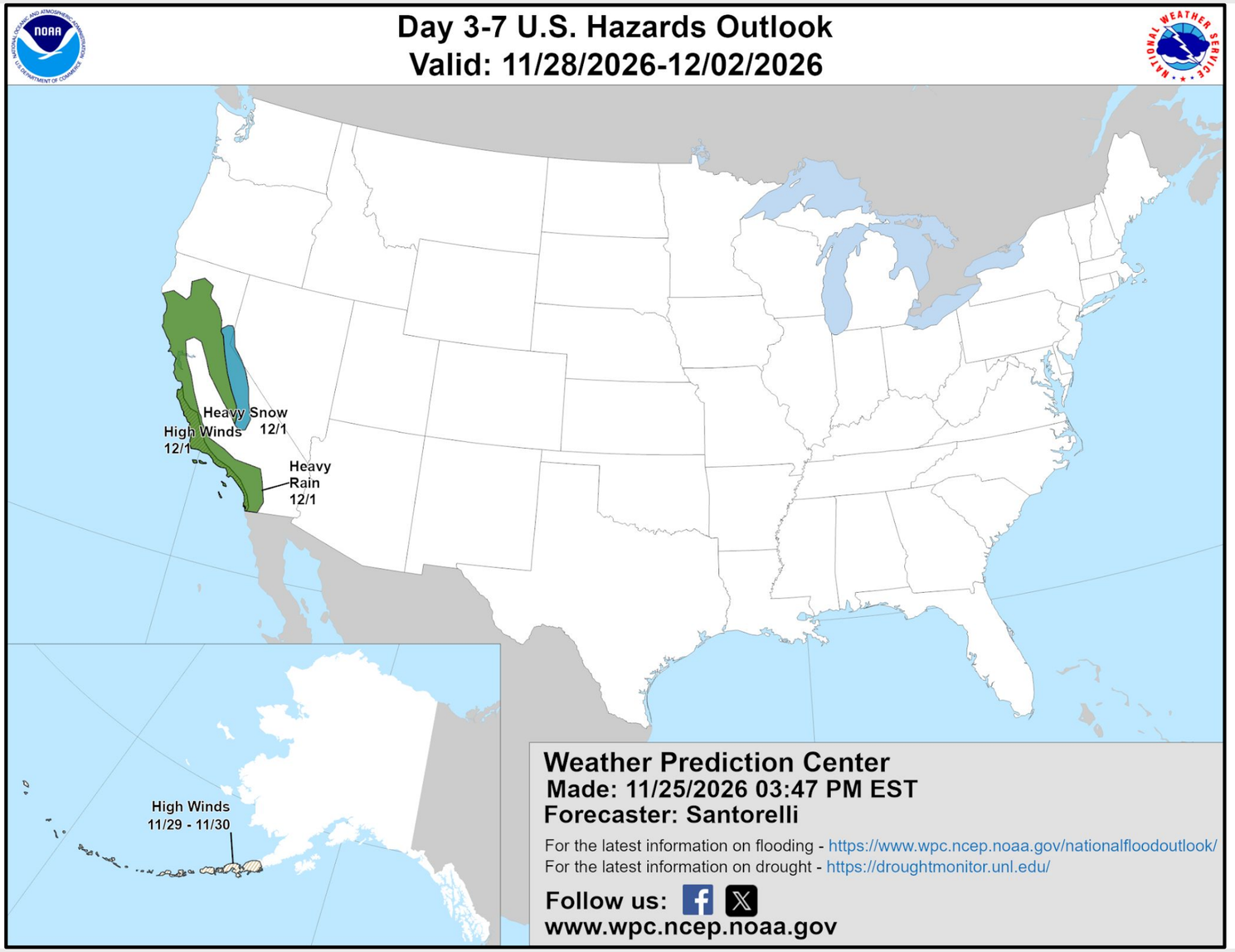

“Day 8-14” Hazards Outlook

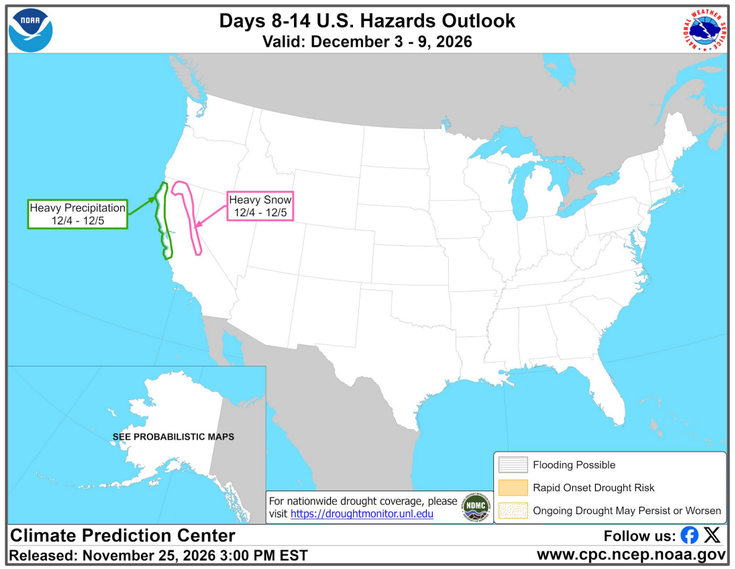

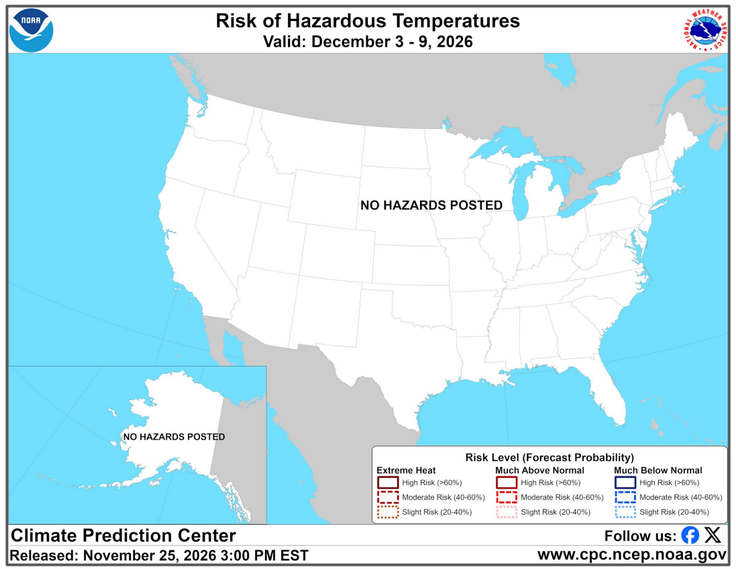

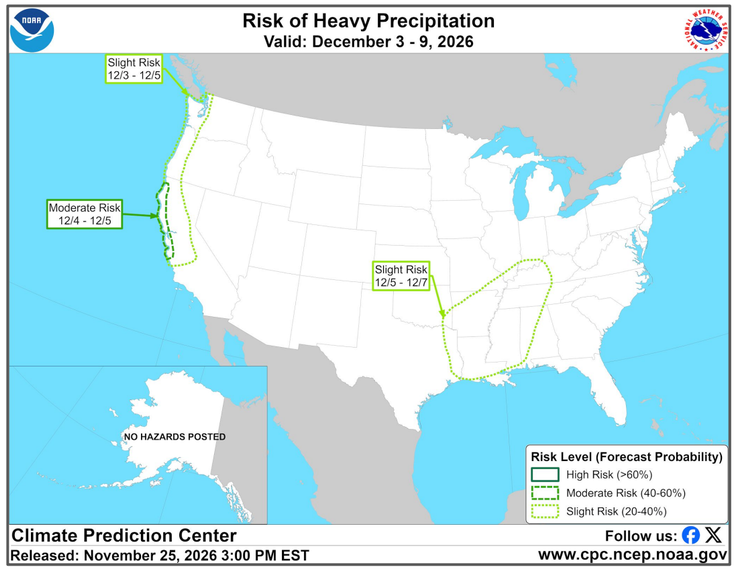

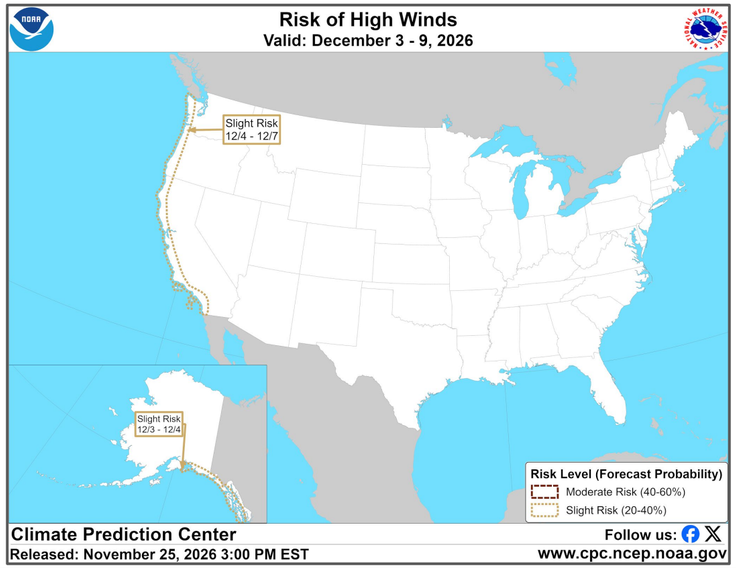

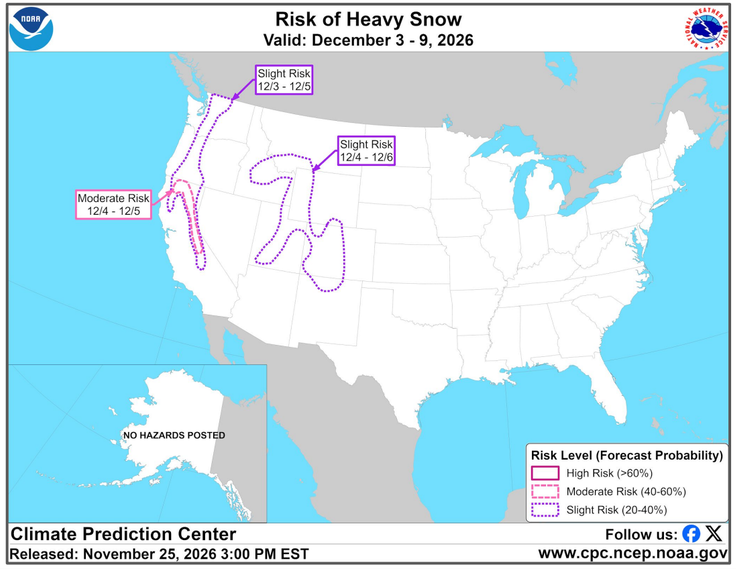

National Oceanic and Atmospheric Administration
U.S. Department of Commerce

National Weather Service
Sector 2 - Texas, Gulf Coast, and Puerto Rico

Space Weather 3-Day Forecast

	Thursday, Nov 26	Friday, Nov 27	Saturday, Nov 28
Geomagnetic Storms	Minor Storm (G1) (Max Kp=5)	Unsettled (Max Kp=3)	Unsettled (Max Kp=3)
Solar Radiation Storm (S1-S5)	1%	1%	1%
Radio Blackout (R1-R2)	1%	1%	1%
Radio Blackout (R3-R5)	1%	1%	1%

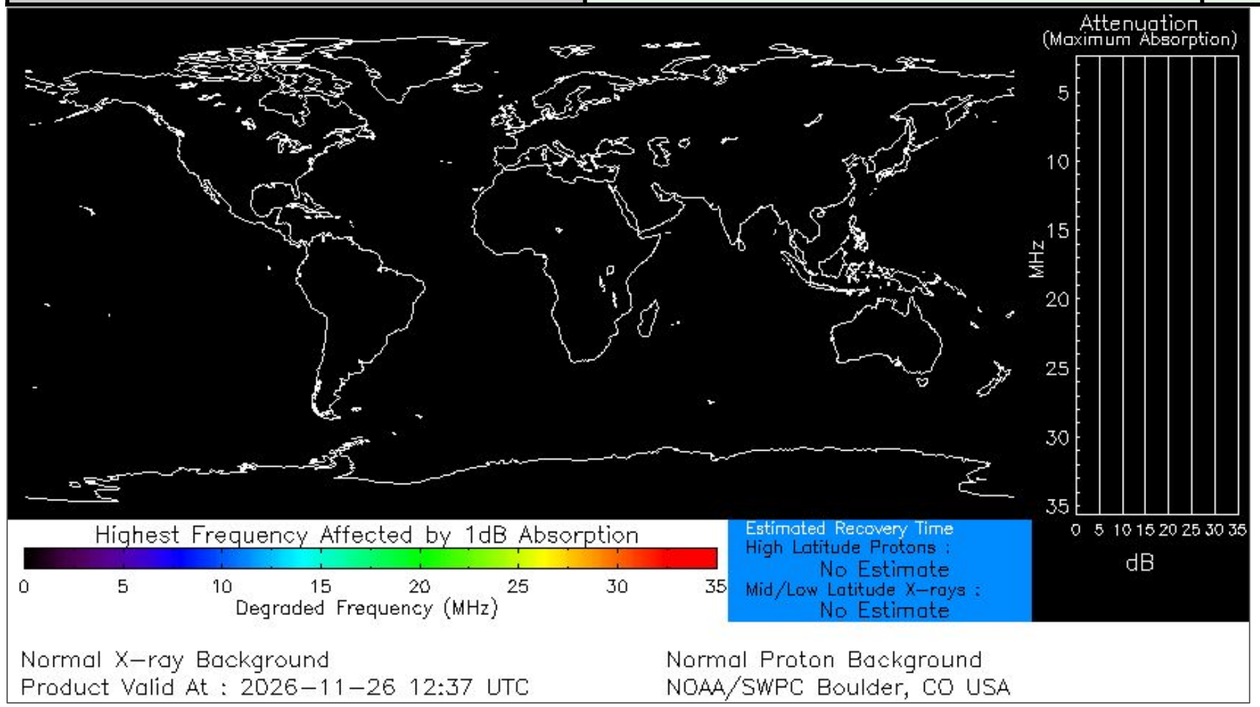

[Description of the Space Weather Storm Scales]

[Latest 3-Day Space Weather Forecast]



Weather "Threat" Matrix for FEMA Region VI			
Color	**Definition**	**Criteria**	**Example(s)**
Green	**Little to None** Safety: Rarely a Direct Threat to Life and Property Impact Potential: Typically Results in Little Inconvenience to Daily Routines	Severe: Marginal Risk from SPC Flooding: Minor flooding expected over localized areas Tropical: None Fire Weather: No Watches/Warnings, fuel moisture above 10% or green up active	• Thunderstorms expected over LA this afternoon; a few may produce winds to knock down a few trees • Something that happens almost every day in a particular season such as seabreeze storms in coastal TX
Yellow	**Minor** Safety: Rarely a Direct Threat to Life and Property Impact Potential: Typically Results in Some Inconvenience to Daily Life	Severe: Slight Risk from SPC Flooding: Nuisance flooded expected for a widespread area, or Minor flooding expected over isolated areas Tropical: A weak tropical wave expected to move towards or near any coastline Fire Weather: Red Flag Watches/Warnings and/or SPC outlines enhanced or critical fire outlook	• 2-3 inches of rainfall expected over central AR today and tonight; some minor (brief) street flooding possible • Scattered severe storms possible, one or two tornadoes expected, along with reports of strong winds/wind damage and ~1" hail
Orange	**Moderate** Safety: Often Threatening to Life and Property, Some Damage Unavoidable Impact Potential: Typically Results in Minor Disruption to Daily Life	Severe: Enhanced Risk from SPC Flooding: Minor flooding expected over a widespread area (including urban locations), or Moderate flooding expected over isolated areas Tropical: A Tropical Storm expected to move towards or near any coastline Fire: Critical fire outlook for more than 2 consecutive days, Warnings for 2 or more consecutive days, D3-D4 drought conditions	• A snow/sleet mix is expected to move through or near the DFW area tomorrow morning; travel impacts likely • Numerous severe storms possible, a few tornadoes possible along with several reports of wind damage along with damaging hail • Some large fires reported, burn bans advertised, critical conditions expected
Red	**Major** Safety: Extensive Property Damage Likely, Life Saving Actions Also will be Needed Impact Potential: Will likely result in Large Disruption to Daily Life	Severe: Moderate Risk from SPC Flooding: Moderate flooding expected over a widespread area (including urban locations) Tropical: A Hurricane expected to move towards or near any coastline Fire: Large areas of critical conditions for 2 or more days, Warnings for 3 or more days, Severe to extreme drought	• A Category 1 hurricane will be moving towards the NW Gulf in the next few days • Widespread severe storms likely, strong tornadoes, widespread wind damage, and destructive hail • Large fires ongoing throughout the area with critical fire weather conditions expected to continue
Purple	**Extreme** Safety: Property Damage Unavoidable, Immediate Action to Save Life will be Needed Impact Potential: Typically Results in Long-Lived Widespread Major Disruption to Daily Life	Severe: High Risk from SPC Flooding: Major flooding expected over a widespread area (including urban locations) Tropical: A Major Hurricane (Cat3 or greater) expected to move towards or near any coastline Fire: Large area of critical conditions for 2 or more days, Warnings for 3 or more days, Long term (months) of severe to extreme drought	• A Category 4 hurricane is headed towards the SE LA; major storm surge, flooding and damaging winds anticipated to begin tomorrow • Widespread severe storms expected, tornado outbreak probable with long-lived, very widespread and particularly intense storms

Criteria for the color codes in this briefing is to the left, please provide any feedback to

nws.soc2@noaa.gov

National Weather Service

Sector 2 Operations Center - Texas, Gulf Coast, and Puerto Rico

Fort Worth, TX

Phone: (682) 703-3747

Facebook: NWS

E-mail: nws.soc2@noaa.gov

X: NWS

www **Web:** www.weather.gov