FEMA

Prepared by
Cindy Elsenheimer

FEMA Region 6 Weather Threat Briefing

Tuesday April 21, 2020

Disclaimer: The purpose of this briefing is to provide a ***Regional*** weather threat assessment and is meant as a general overview. County/Parish decision makers should consult their local NWS forecast offices for the latest detailed, local weather information. To find your local NWS forecast office, go to www.weather.gov/srh.

Summary of the Upcoming Week

SR ROC
REGIONAL OPERATIONS CENTER

- **Severe thunderstorms/flash flooding possible across the TX Panhandle into OK today shifting further east into OK, E TX, LA, and S AR by tomorrow. Severe storms possible across portions of LA Thursday and Friday.**

- **Critical fire weather conditions across S NM and W TX through Thursday.**

- **Mainly moderate river flooding continues on the MS River as it slowly recedes.**

FEMA Region 6 Threat Matrix

Apr 21, 2020 - Apr 25, 2020

SR ROC
REGIONAL OPERATIONS CENTER

DAY / THREAT	Tue	Wed	Thu	Fri	Sat
Severe Storms	TX Panhandle/OK	S OK/E TX/LA/S AR	SE LA	E LA	
Heavy Rain / Flash Flooding	TX Panhandle/OK	LA AR/OK/E TX			
Fire Weather	S NM/W TX	W TX	W TX/S NM		
Tropical Weather					
Winter Weather					
River Flooding	MS River AR/LA/E TX	MS River AR/LA/E TX	MS River AR/LA/E TX	MS River AR/LA/E TX	MS River AR/LA/E TX

- No Weather Threats Expected
- Very Common – Happens Often
- Common – Happens Frequently
- Uncommon – A Few Times a Year
- Rare – Once Every 1-5 Years
- Very Rare – Once Every 5-10 Years

Threat levels are based on FEMA Region 6 criteria. State or local threat level criteria may differ.
For more details on the colors in the threat matrix refer to the last slide in this briefing.

5-Day Precipitation Forecast & River Flood Status

SR ROC
REGIONAL OPERATIONS CENTER

Note: Even though the image displays 5 days of forecasted rainfall, river forecasts only include 1-2 days of rainfall

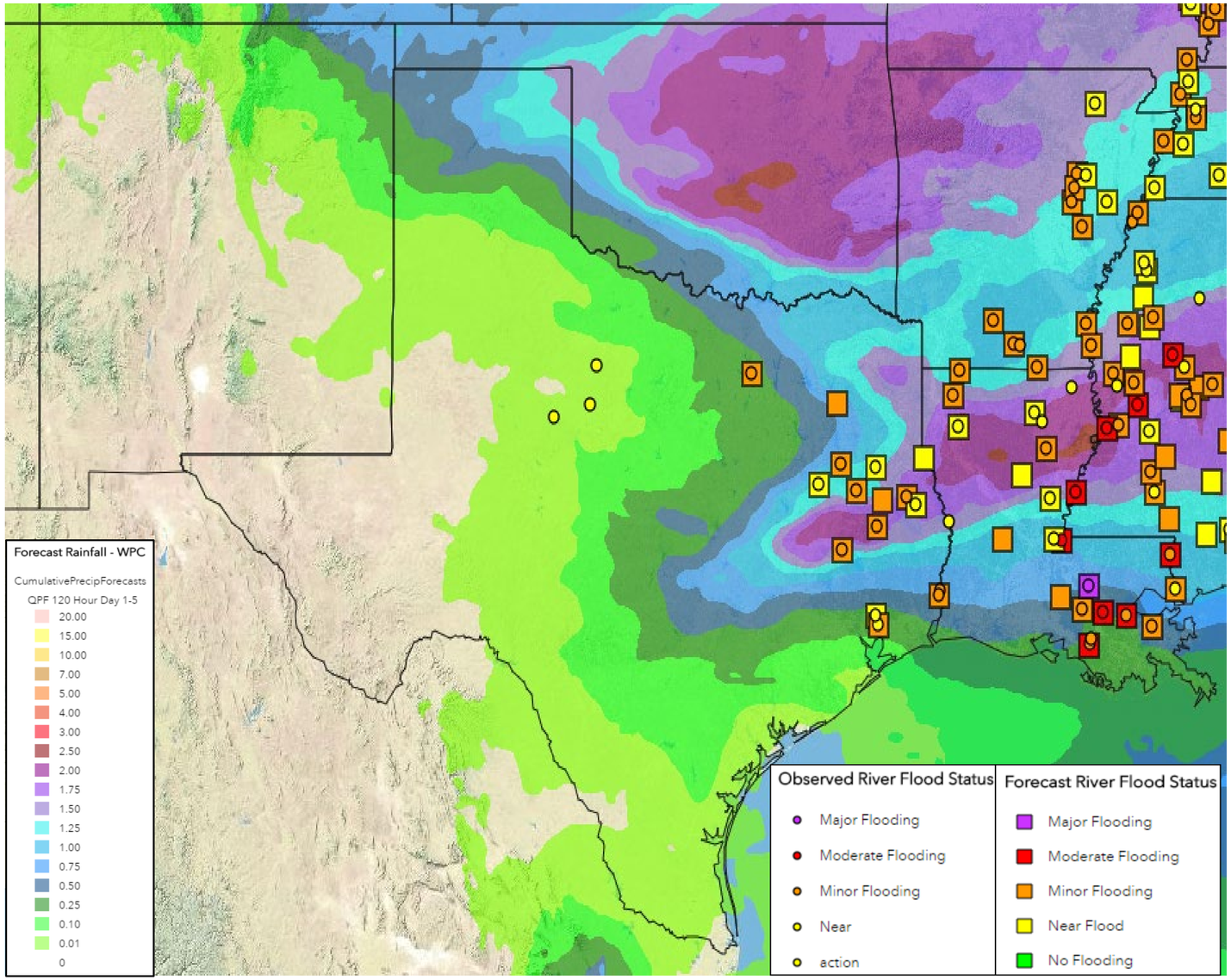

Mainly moderate flooding continues along the MS River as it beings to recede, outside of Baton Rouge that will remain at major flood stage through early May.

- **The Bonnet Carré Floodway continues to operate and reduce flow at New Orleans, LA, maintaining 17.0ft (minor) flood stage through next week. Impacts to navigation. A 20 ft project levee protects the city.**
- **The Atchafalaya River at Morgan City, LA will maintain moderate flood stage through this weekend. Some flooding of buildings possible.**
- **Minor flooding continues across E TX, LA and S AR.**

Today's Weather

SR ROC
REGIONAL OPERATIONS CENTER

Forecast Chart

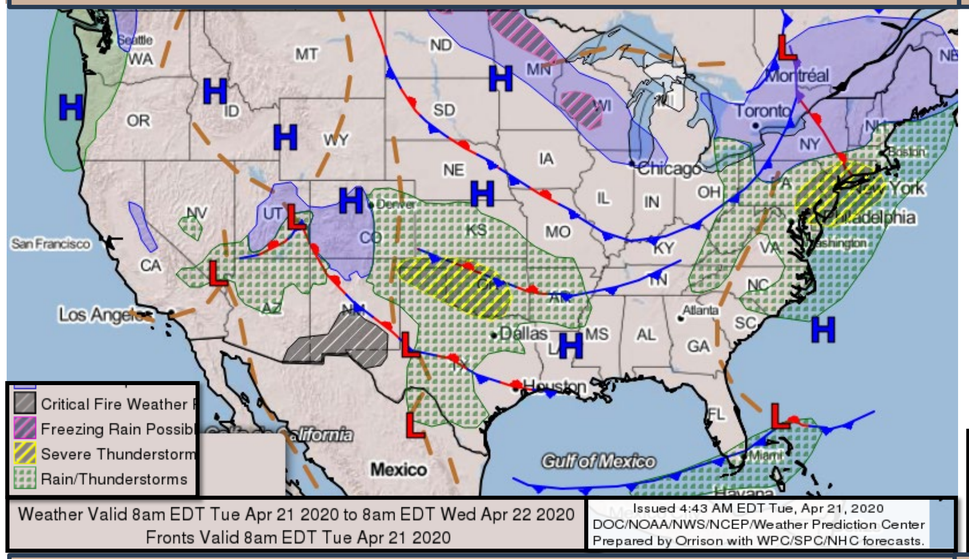

Forecast Rainfall

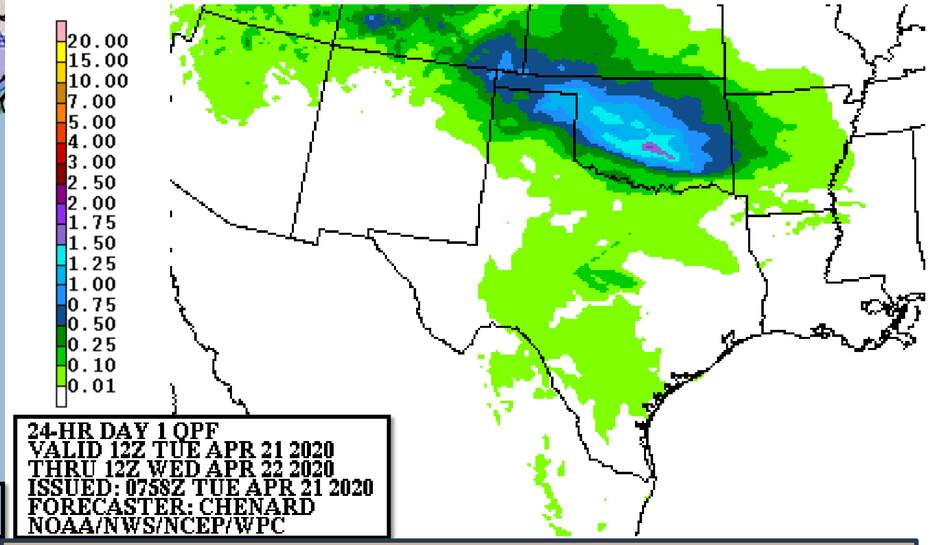

Severe thunderstorms across the TX Panhandle into OK.

Isolated heavy rainfall/flash flooding across the TX Panhandle into OK.

Severe Weather Outlook

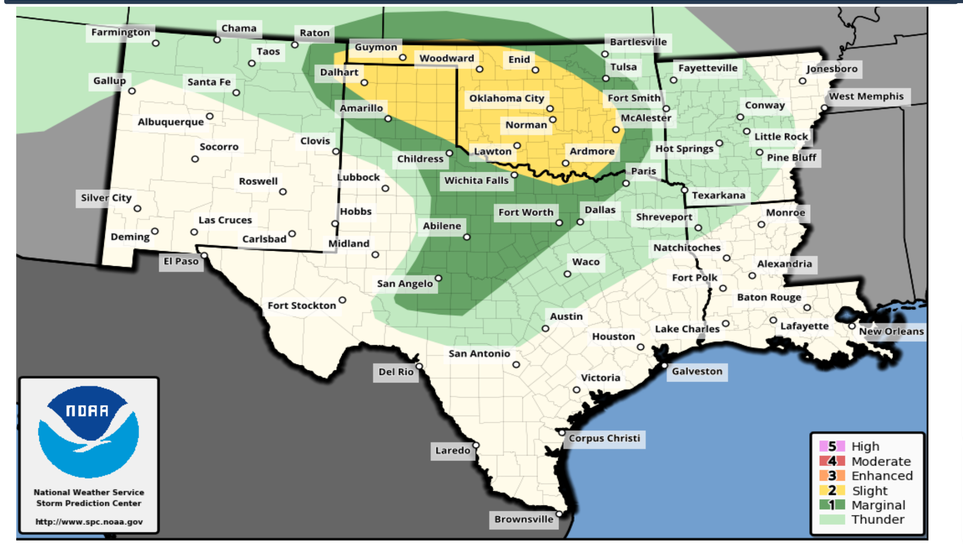

Excessive Rainfall Outlook

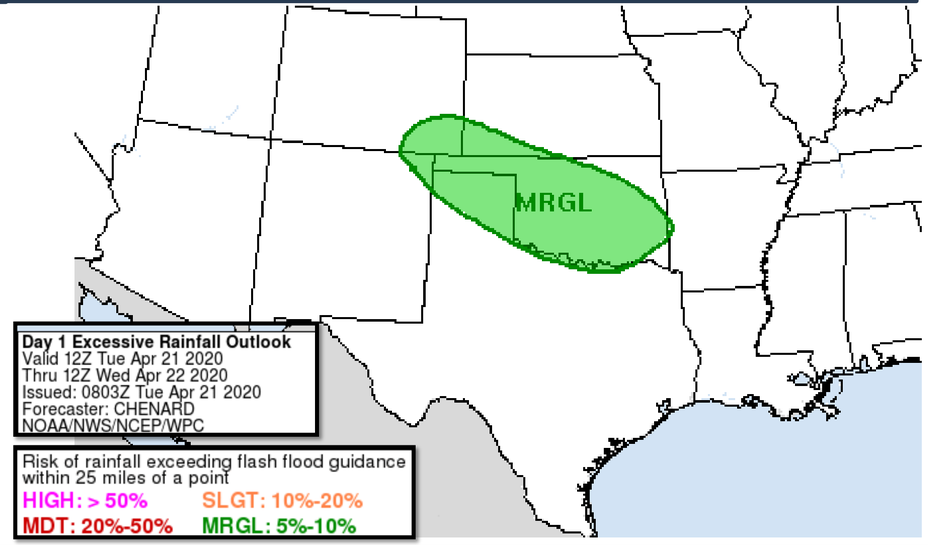

Fire Weather Outlooks

SR ROC
REGIONAL OPERATIONS CENTER

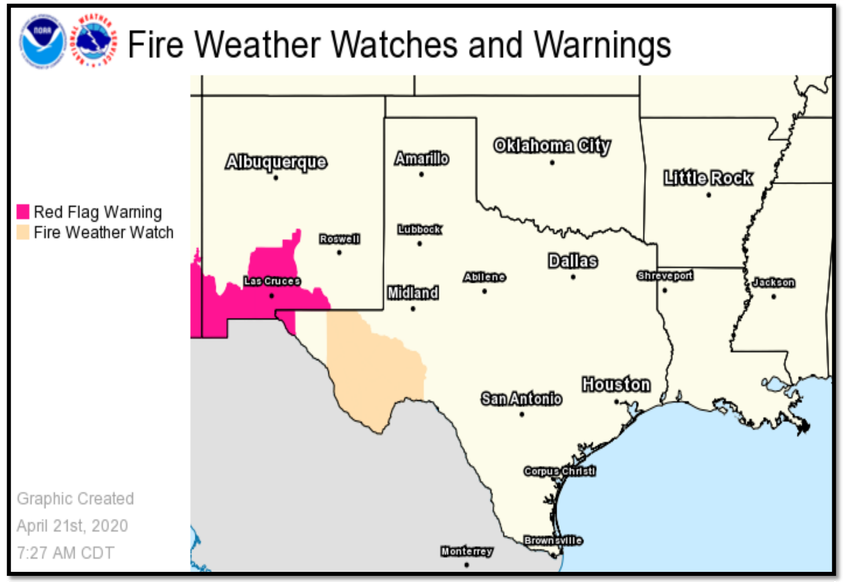

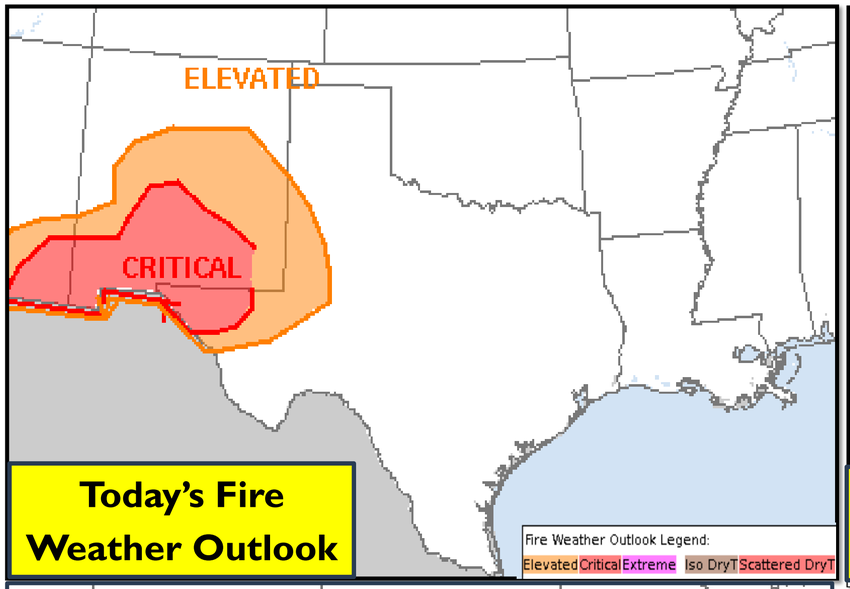

Today's Fire Weather Outlook

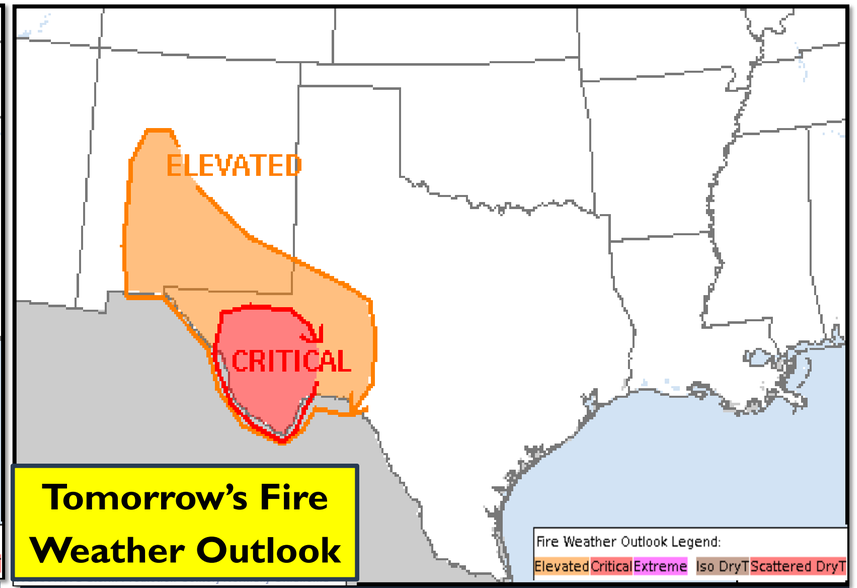

Tomorrow's Fire Weather Outlook

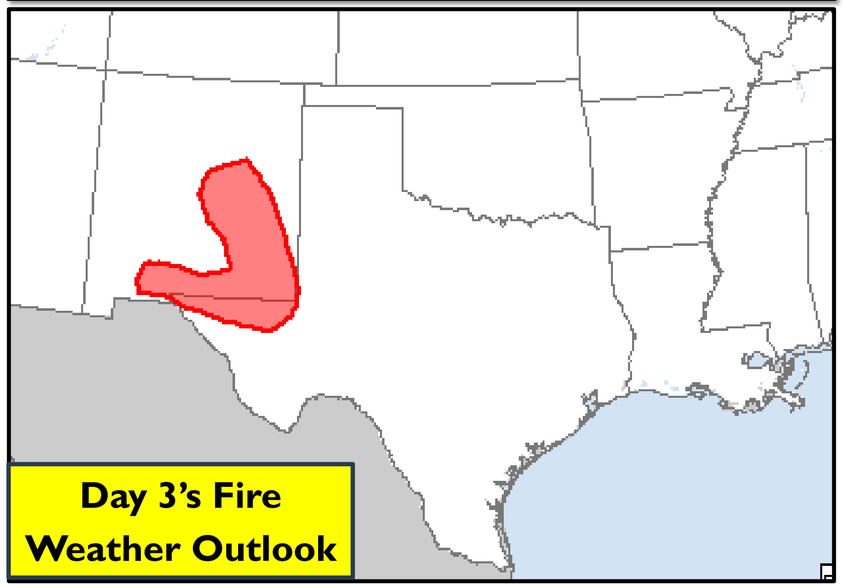

Day 3's Fire Weather Outlook

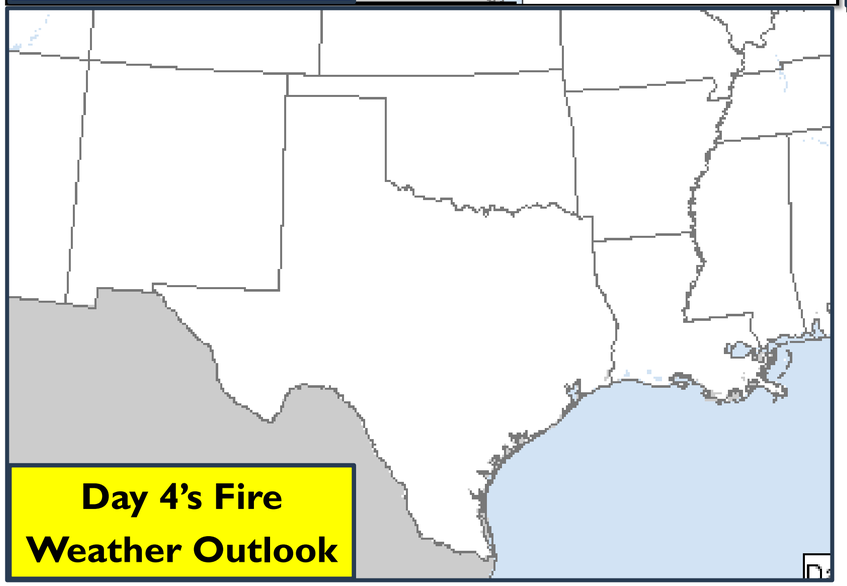

Day 4's Fire Weather Outlook

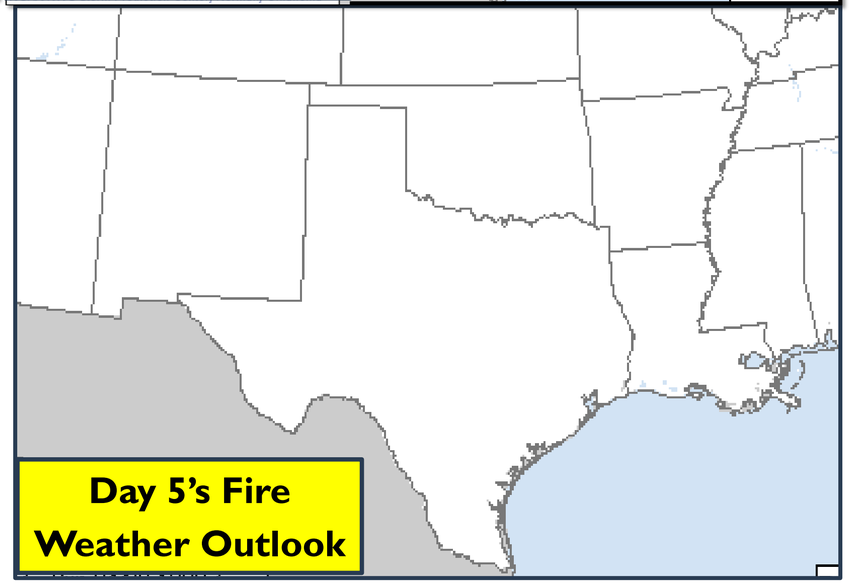

Day 5's Fire Weather Outlook

4/21/2020 7:29 AM

Note: Days 3-5 only highlight Critical areas

www.weather.gov/srh

Tomorrow's Weather

SR ROC
REGIONAL OPERATIONS CENTER

Forecast Chart

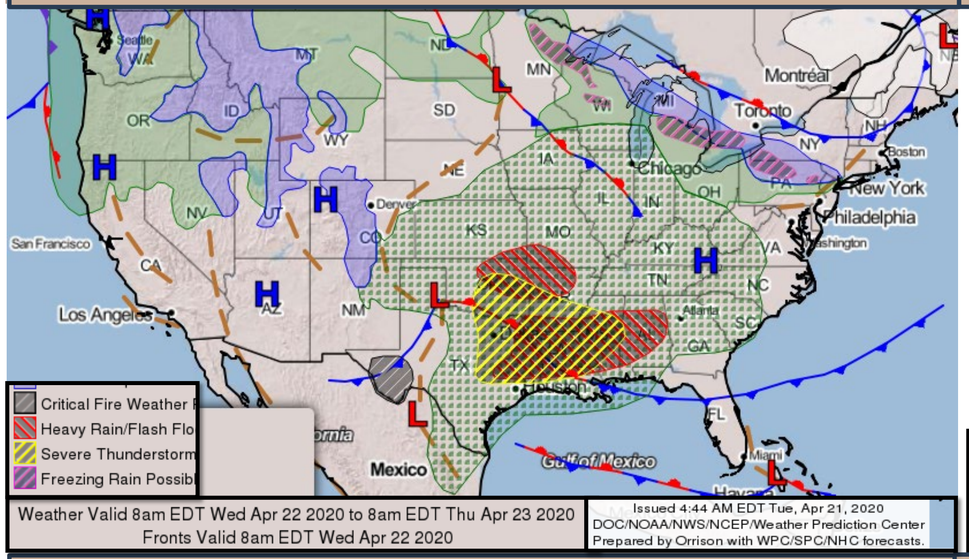

Forecast Rainfall

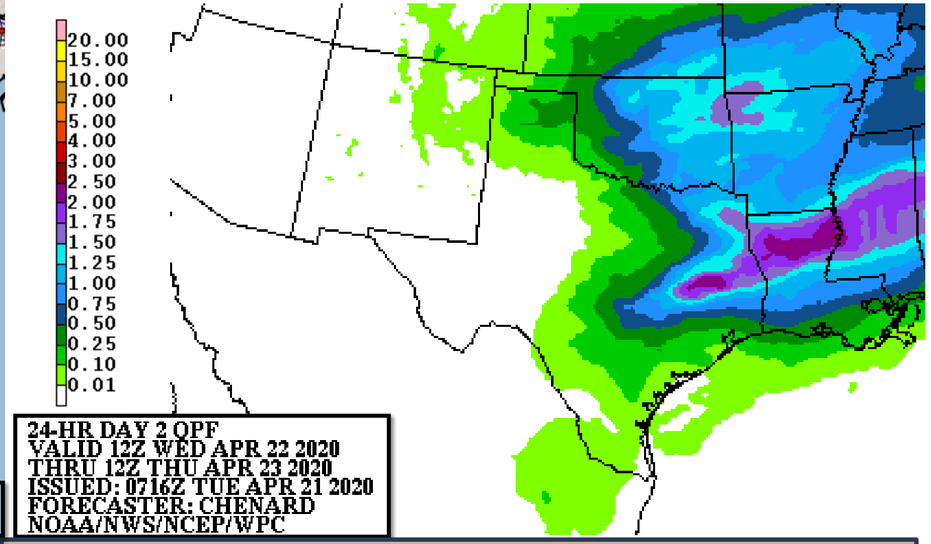

Heavy rainfall/flash flooding across LA.

Severe thunderstorms across S OK, E TX, LA and S AR.

Isolated flash flooding across OK, AR and E TX.

Severe Weather Outlook

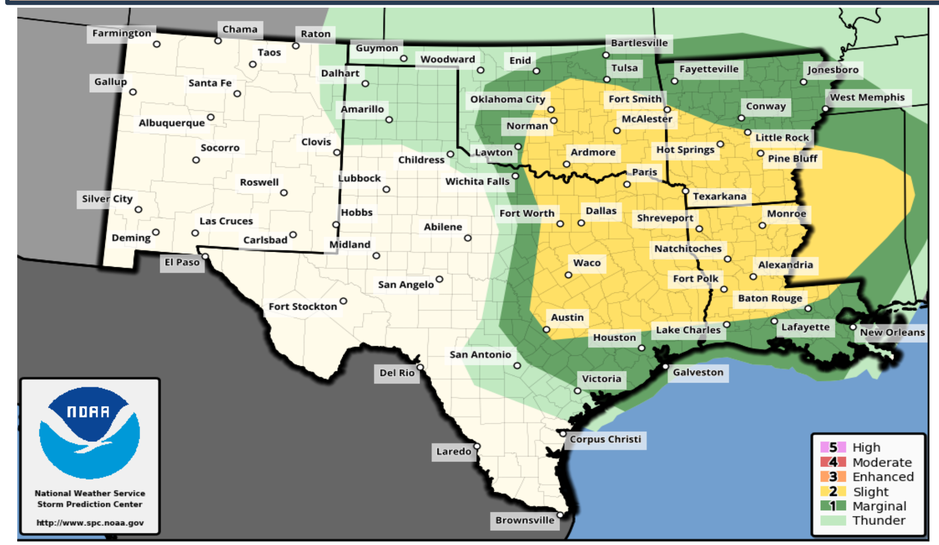

Excessive Rainfall Outlook

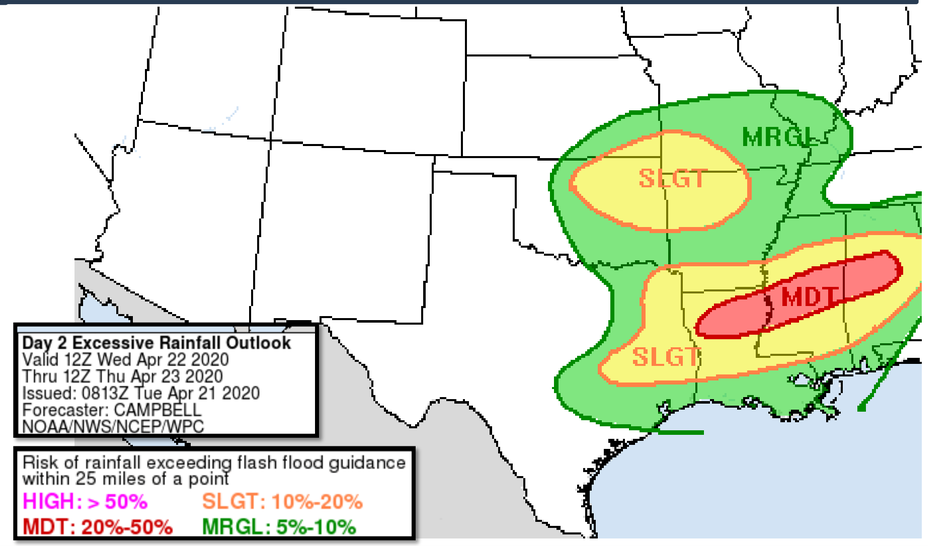

Thursday's Weather

SR ROC
REGIONAL OPERATIONS CENTER

Forecast Chart

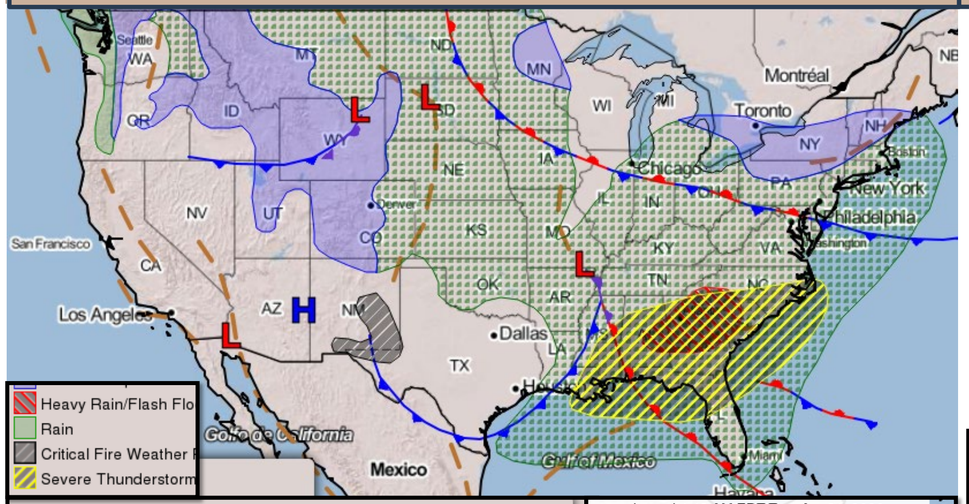

Weather Valid 8am EDT Thu Apr 23 2020 to 8am EDT Fri Apr 24 2020
Fronts Valid 8am EDT Thu Apr 23 2020

Issued 4:48 AM EDT Tue, Apr 21, 2020
DOC/NOAA/NWS/NCEP/Weather Prediction Center
Prepared by Tate with WPC/SPC/NHC forecasts.

Forecast Rainfall

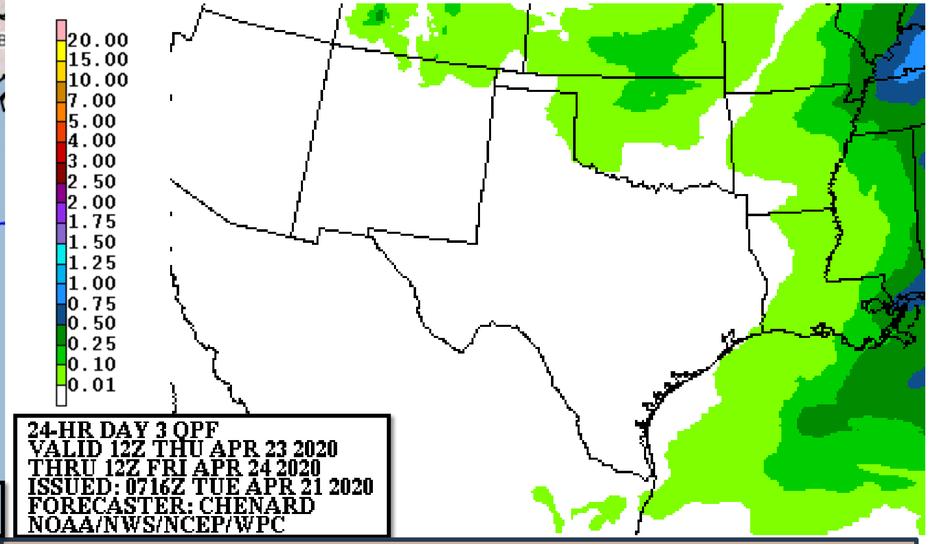

Severe thunderstorms across SE LA Thursday morning.

Severe Weather Outlook

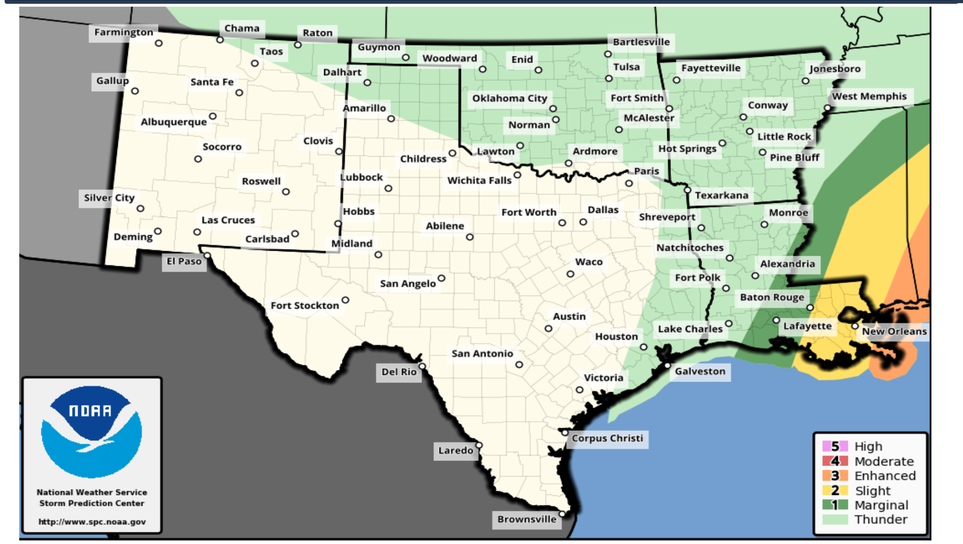

Excessive Rainfall Outlook

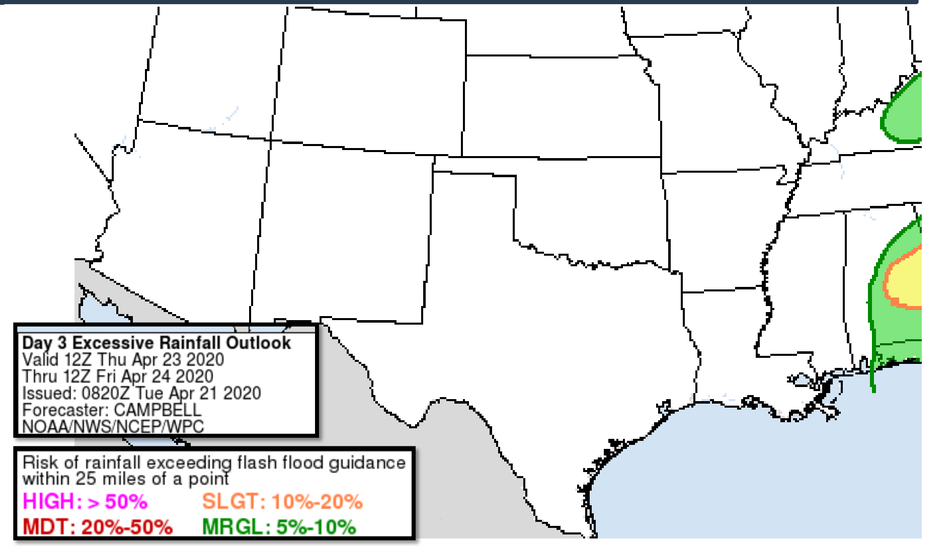

Days 4-5 Weather Hazards

Friday - Saturday

SR ROC
REGIONAL OPERATIONS CENTER

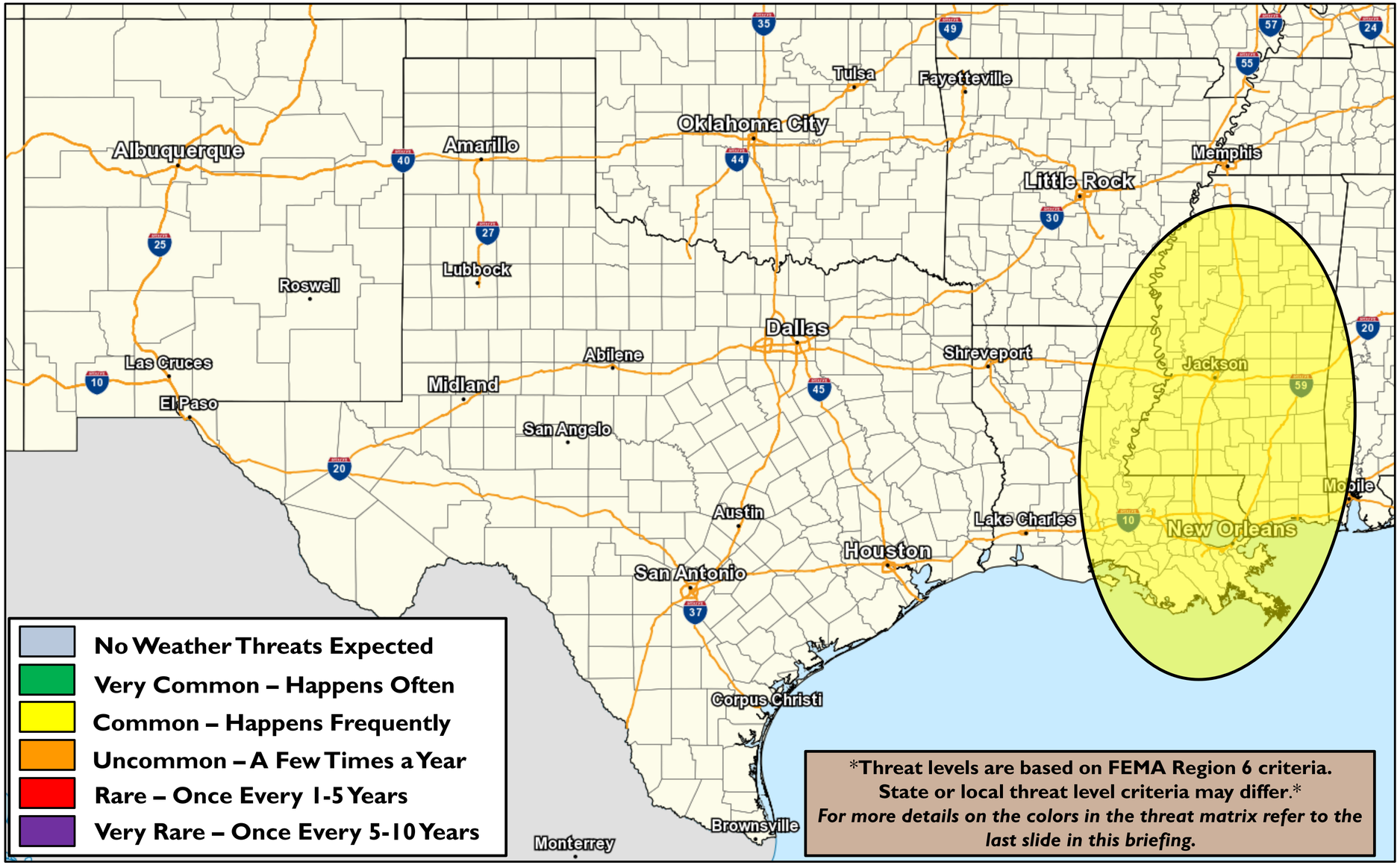

Severe thunderstorms across E LA on Friday evening.

Space Weather 3-Day Forecast

SR ROC
REGIONAL OPERATIONS CENTER

	Tuesday	Wednesday	Thursday
Geomagnetic Storms	Unsettled (Max Kp = 3)	Unsettled (Max Kp = 3)	Unsettled (Max Kp = 3)
Solar Radiation Storm (S1-S5)	1%	1%	1%
Radio Blackout (R1-R2)	1%	1%	1%
Radio Blackout (R3-R5)	1%	1%	1%

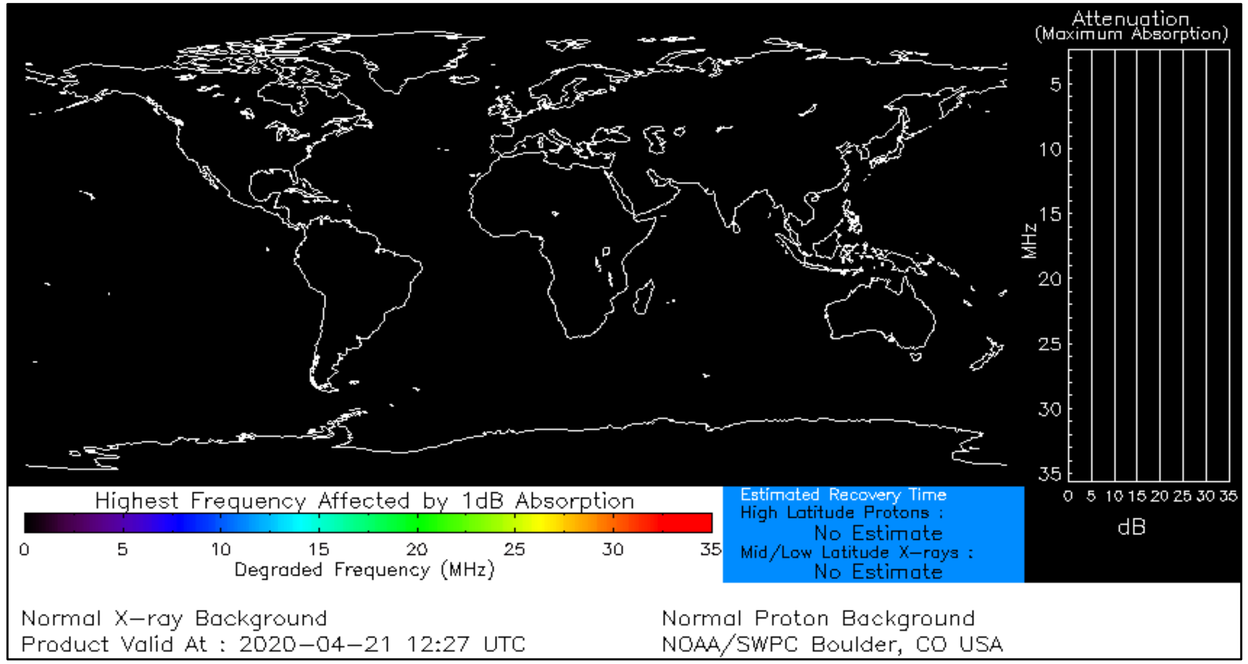

[Click here for a Description of the Space Weather Storm Scales]

[Click here for the Latest 3-Day Space Weather Forecast Text]



For more information, please contact:

National Weather Service
Southern Region Headquarters
Regional Operations Center
Fort Worth, TX

Phone: (682) 703-3747
E-mail: sr-srh.roc@noaa.gov
Web: http://www.weather.gov/srh

@NWSSouthern https://twitter.com/NWSSouthern

https://facebook.com/NWSSouthern

Weather "Threat" Matrix			
Color	**Definition**	**Criteria**	**Example(s)**
Green	**Very Common** Safety: Rarely a Direct Threat to Life and Property Impact Potential: Typically Results in Little Inconvenience to Daily Routines	Severe: Marginal Risk from SPC Flooding: Minor flooding expected over localized areas Tropical: None Fire Weather: No Watches/Warnings, fuel moisture above 10% or green up active	• Thunderstorms expected over LA this afternoon; a few may produce winds to knock down a few trees • Something that happens almost every day in a particular season such as seabreeze storms in coastal TX
Yellow	**Somewhat Common – Happens Frequently** Safety: Rarely a Direct Threat to Life and Property Impact Potential: Typically Results in Some Inconvenience to Daily Life	Severe: Slight Risk from SPC Flooding: Nuisance flooded expected for a widespread area, or Minor flooding expected over isolated areas Tropical: A weak tropical wave expected to move towards or near any coastline Fire Weather: Red Flag Watches/Warnings and/or SPC outlines enhanced or critical fire outlook	• 2-3 inches of rainfall expected over central AR today and tonight; some minor (brief) street flooding possible • Scattered severe storms possible, one or two tornadoes expected, along with reports of strong winds/wind damage and ~1" hail
Orange	**Uncommon – A Few Times a Year** Safety: Often Threatening to Life and Property, Some Damage Unavoidable Impact Potential: Typically Results in Minor Disruption to Daily Life	Severe: Enhanced Risk from SPC Flooding: Minor flooding expected over a widespread area (including urban locations), or Moderate flooding expected over isolated areas Tropical: A Tropical Storm expected to move towards or near any coastline Fire: Critical fire outlook for more than 2 consecutive days, Warnings for 2 or more consecutive days, D3-D4 drought conditions	• A snow/sleet mix is expected to move through or near the DFW area tomorrow morning; travel impacts likely • Numerous severe storms possible, a few tornadoes possible along with several reports of wind damage along with damaging hail • Some large fires reported, burn bans advertised, critical conditions expected
Red	**Rare – Once every 1-5 Years** Safety: Extensive Property Damage Likely, Life Saving Actions Also will be Needed Impact Potential: Will likely result in Large Disruption to Daily Life	Severe: Moderate Risk from SPC Flooding: Moderate flooding expected over a widespread area (including urban locations) Tropical: A Hurricane expected to move towards or near any coastline Fire: Large areas of critical conditions for 2 or more days, Warnings for 3 or more days, Severe to extreme drought	• A Category 1 hurricane will be moving towards the NW Gulf in the next few days • Widespread severe storms likely, strong tornadoes, widespread wind damage, and destructive hail • Large fires ongoing throughout the area with critical fire weather conditions expected to continue
Purple	**Very Rare – Once Every 5-10 Years** Safety: Property Damage Unavoidable, Immediate Action to Save Life will be Needed Impact Potential: Typically Results in Long-Lived Widespread Major Disruption to Daily Life	Severe: High Risk from SPC Flooding: Major flooding expected over a widespread area (including urban locations) Tropical: A Major Hurricane (Cat3 or greater) expected to move towards or near any coastline Fire: Large area of critical conditions for 2 or more days, Warnings for 3 or more days, Long term (months) of severe to extreme drought	• A Category 4 hurricane is headed towards the SE LA; major storm surge, flooding and damaging winds anticipated to begin tomorrow • Widespread severe storms expected, tornado outbreak probable with long-lived, very widespread and particularly intense storms

Criteria for the color codes in this briefing is to the left, please provide any feedback to sr-srh.roc@noaa.gov.